

# Design Approach

Streetscape Types  
Urban Space Types  
Streetwall Types





# Streetscape Types

- Type 1 : Binney Street
- Type 2 : Local Streets
- Type 3 : Park Edge Streets

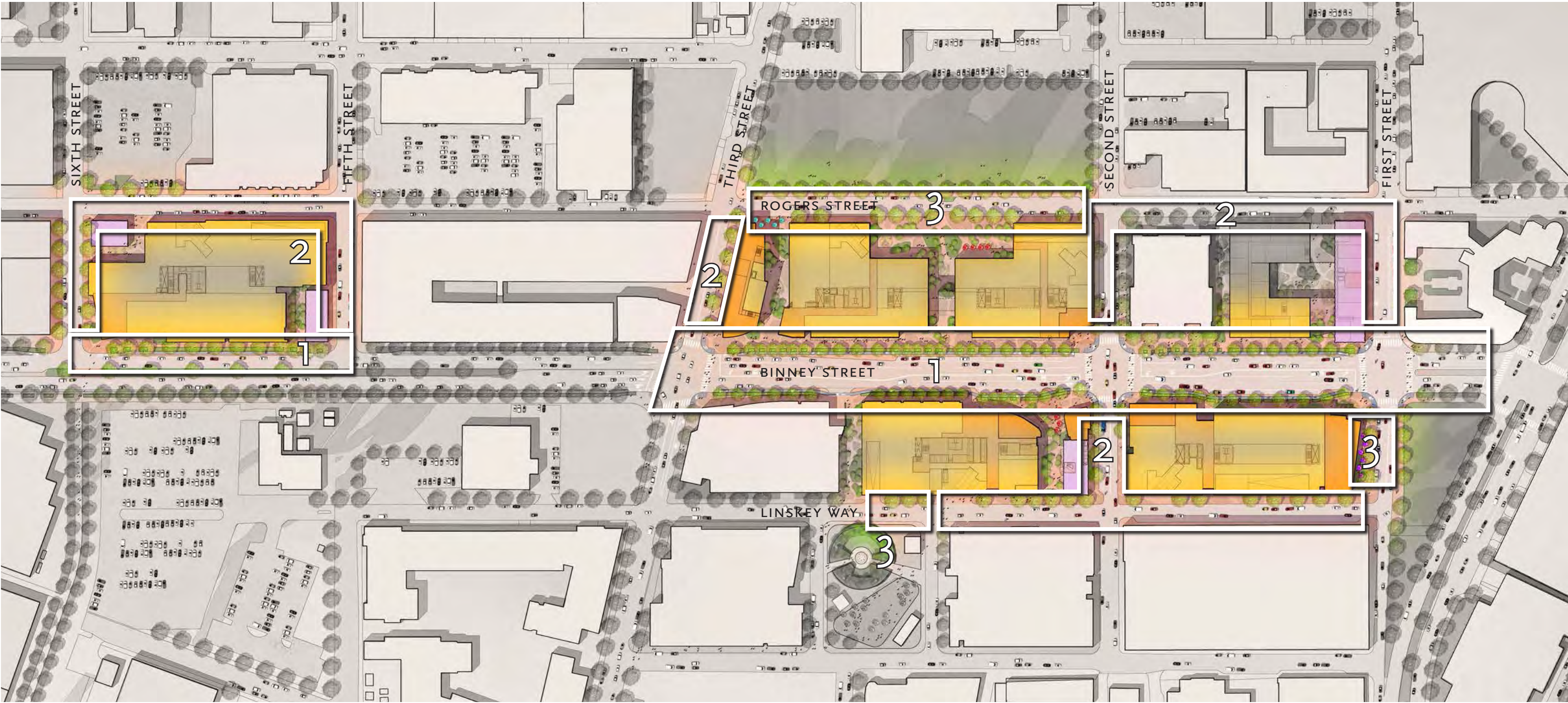




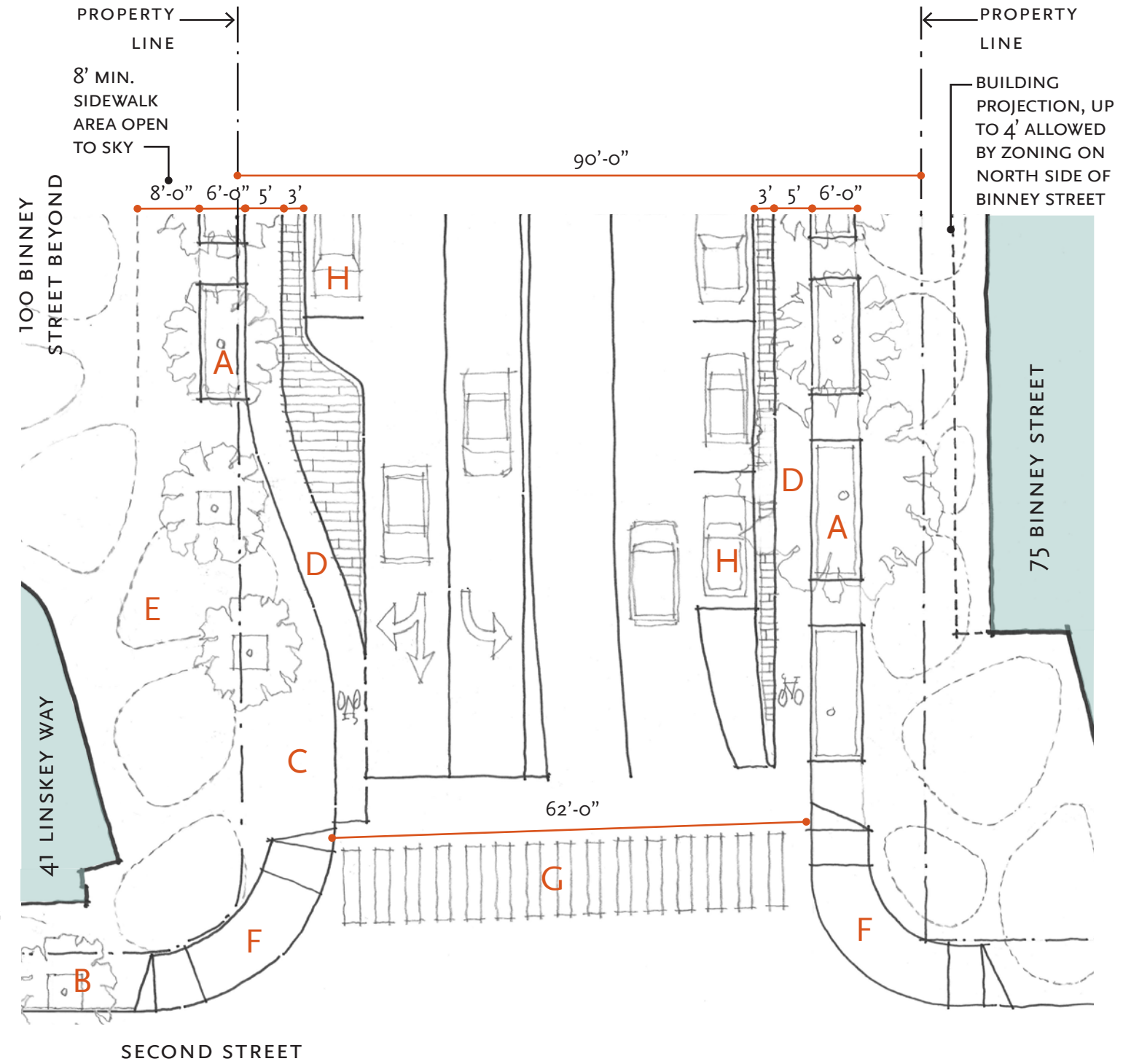
FIGURE 12

# Streetscape Type 1: Binney Street



LEGEND

- A STREET TREE ZONE AND/ OR RAIN GARDEN PLANTING AREA
- B STREET TREE PIT / TREE GRATE
- C PEDESTRIAN SIDEWALK BULB-OUT
- D CYCLE TRACK
- E DECORATIVE HARDSCAPE ZONE
- F ADA RAMP & COPENHAGEN LEFT
- G PEDESTRIAN CROSSWALK
- H STRIPED STREET PARKING
- K STREET LIGHTING & PEDESTRIAN LIGHTING (LOCATIONS/ SPACING TBD)

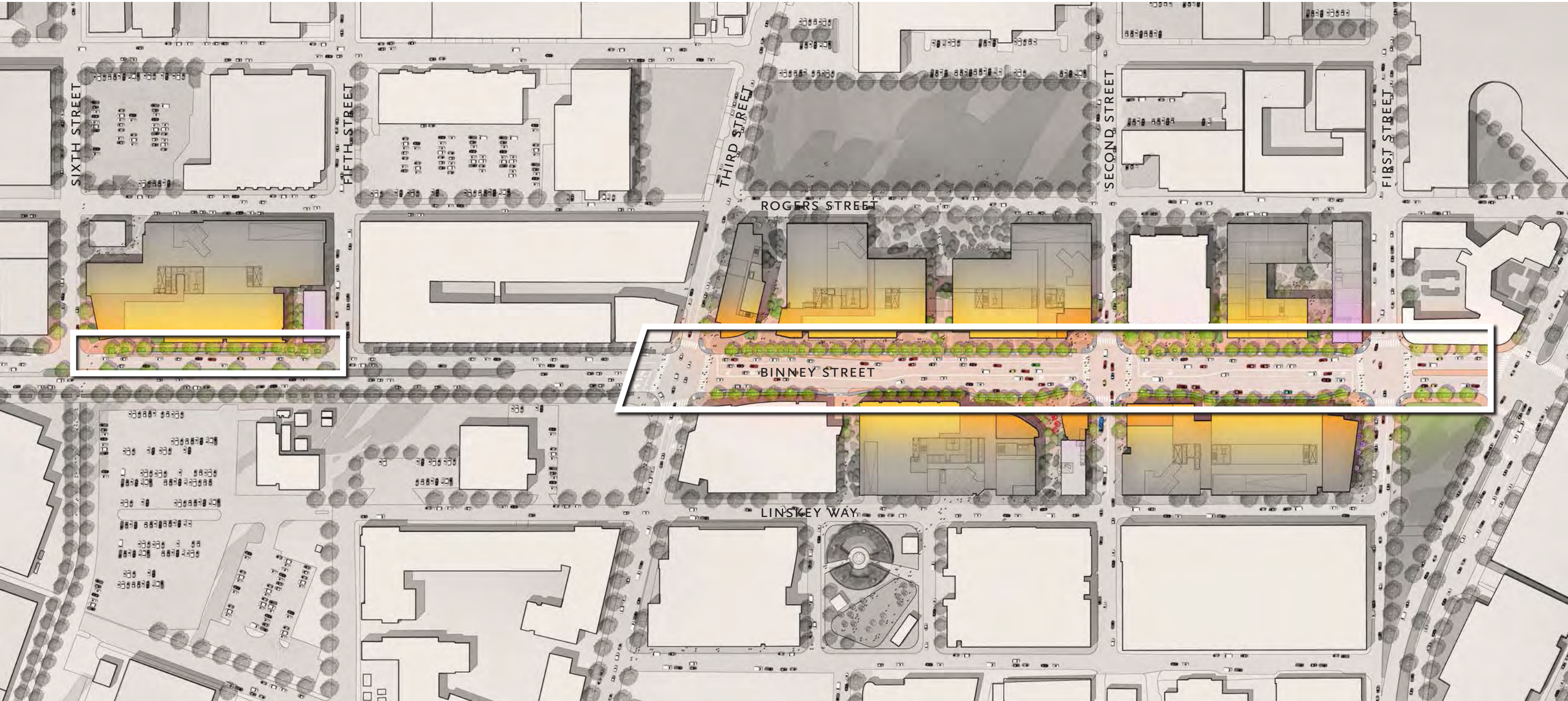


Streetscape Plan

NOTE: ALL DIMENSIONS APPROXIMATE

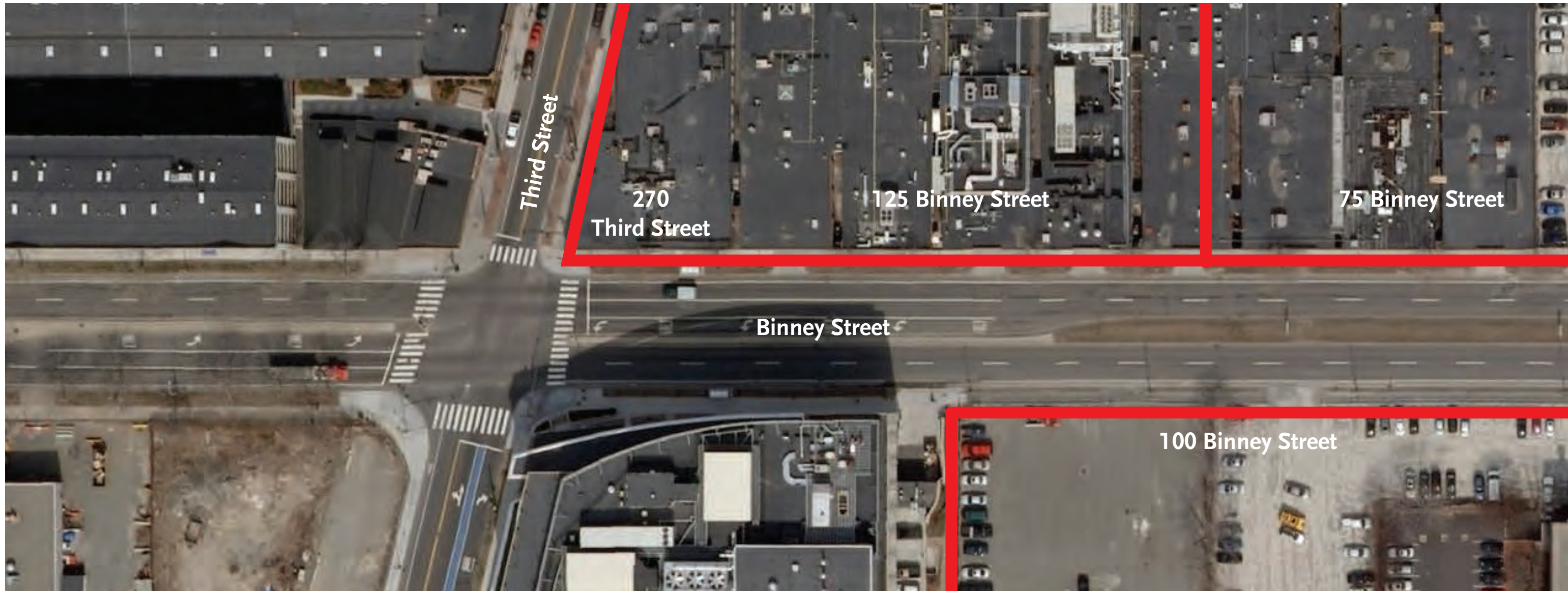








# Streetscape Type 1: Existing Aerial View of Binney Street







Second Street

161 First Street

Binney Street

50 Binney Street

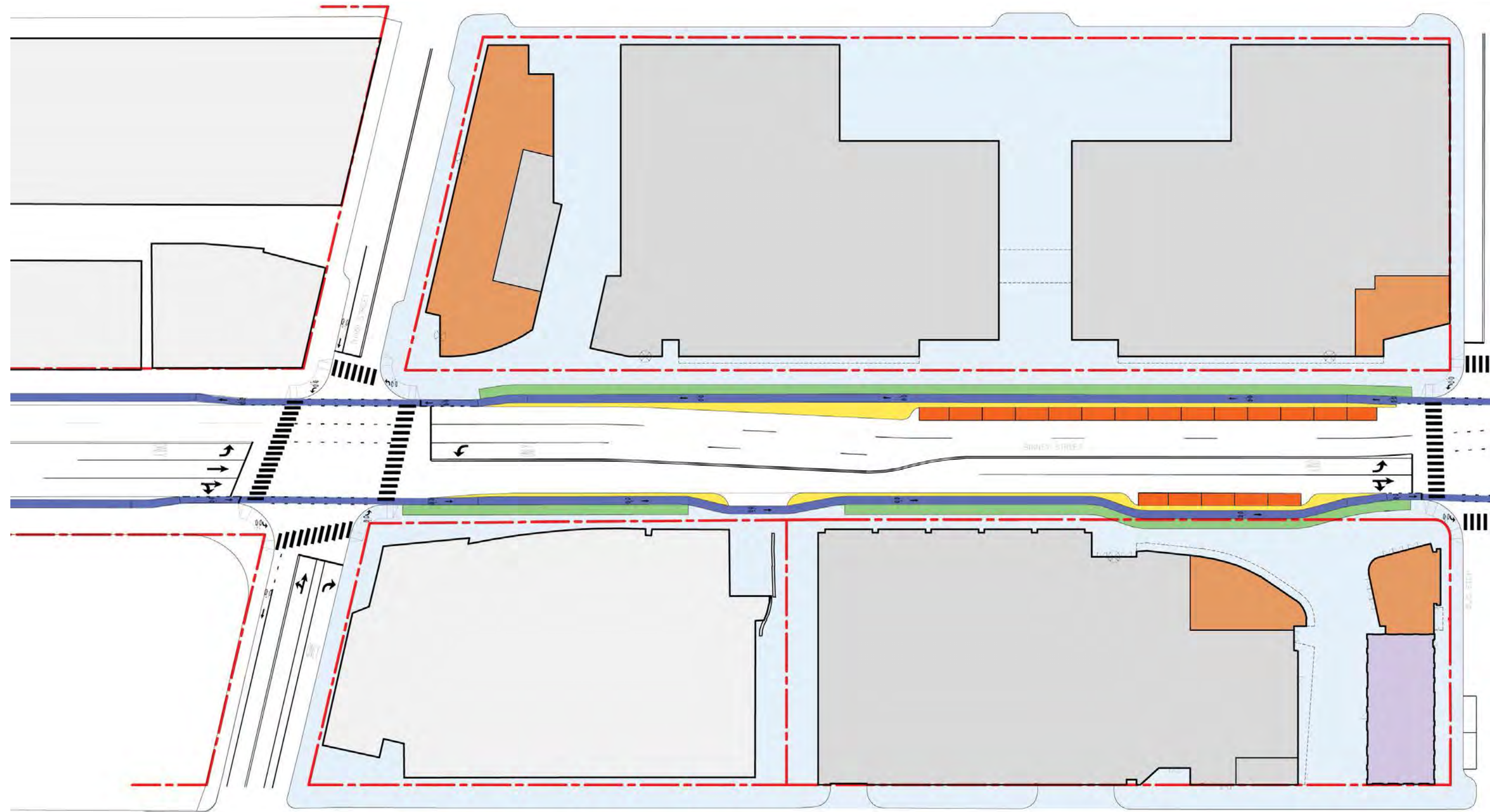
First Street

Triangle Park

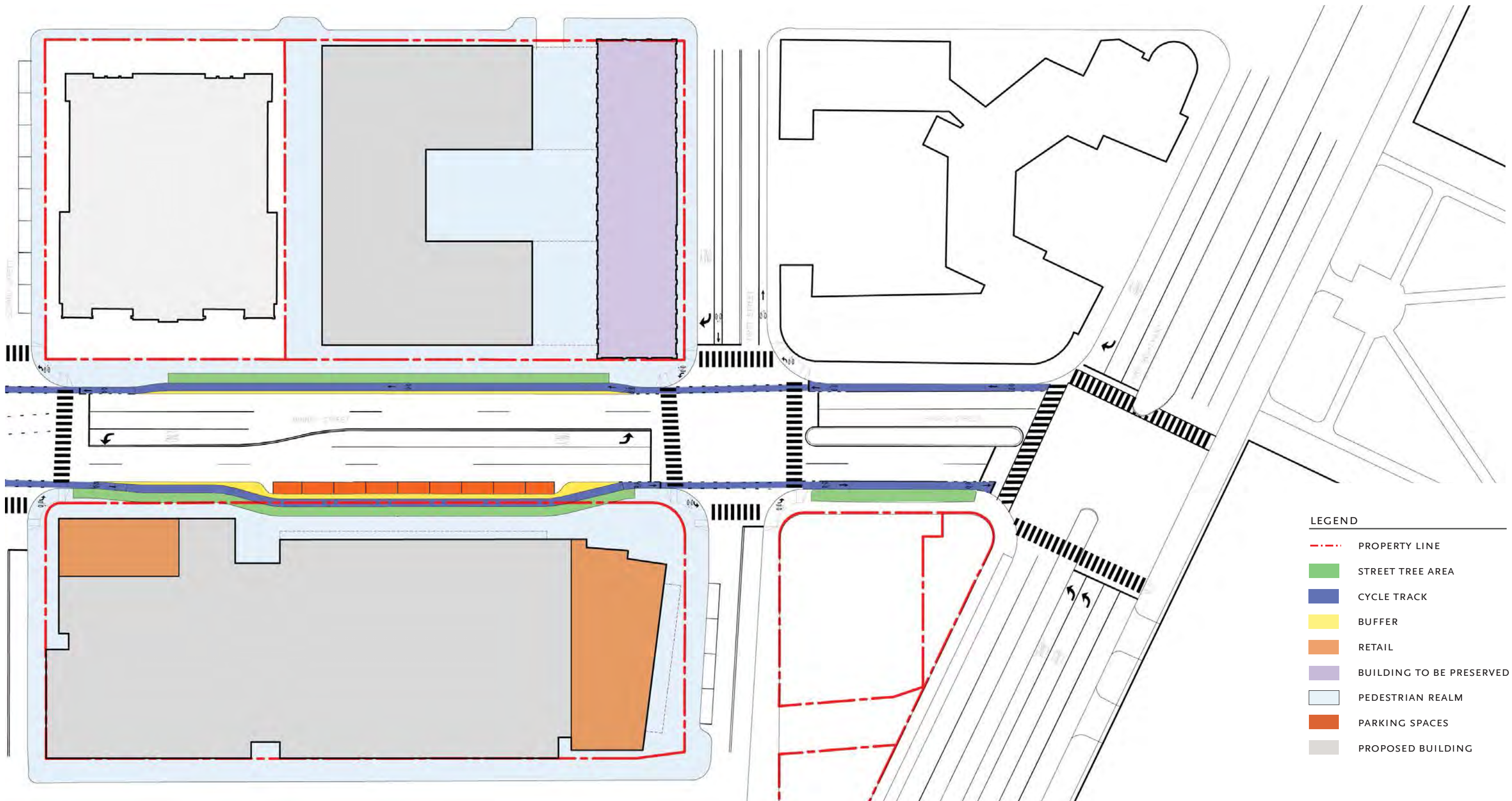
Land Boulevard



# Streetscape Type 1: Proposed Plan of Binney Street







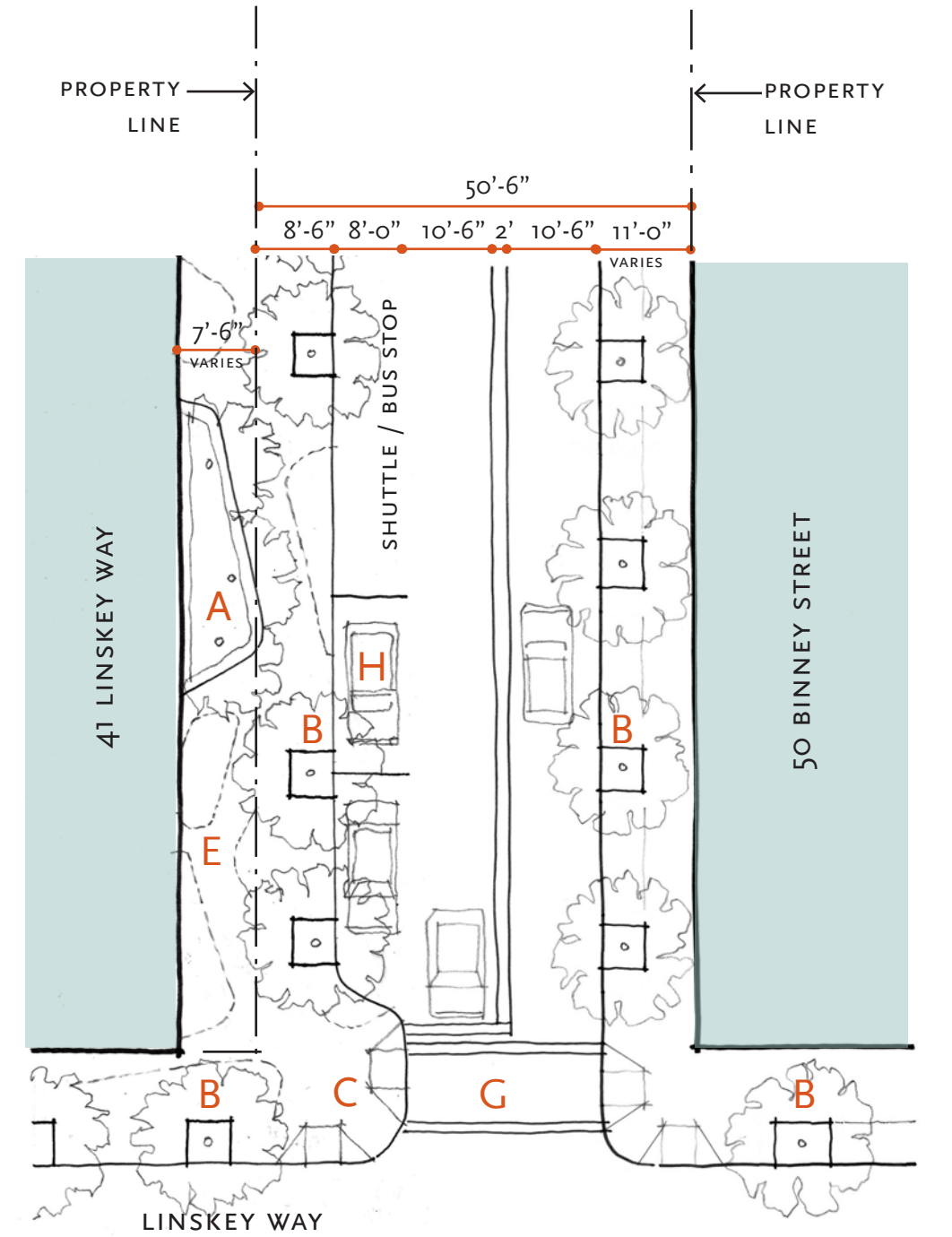


# Streetscape Type 2: Local Streets



LEGEND

- A STREET TREE ZONE AND/ OR RAIN GARDEN PLANTING AREA
- B STREET TREE PIT / TREE GRATE
- C PEDESTRIAN SIDEWALK BULB-OUT
- D CYCLE TRACK
- E DECORATIVE HARDSCAPE ZONE
- F ADA RAMP & COPENHAGEN LEFT
- G PEDESTRIAN CROSSWALK
- H STRIPED STREET PARKING
- K STREET LIGHTING & PEDESTRIAN LIGHTING (LOCATIONS/ SPACING TBD)



Streetscape Plan

NOTE: ALL DIMENSIONS APPROXIMATE









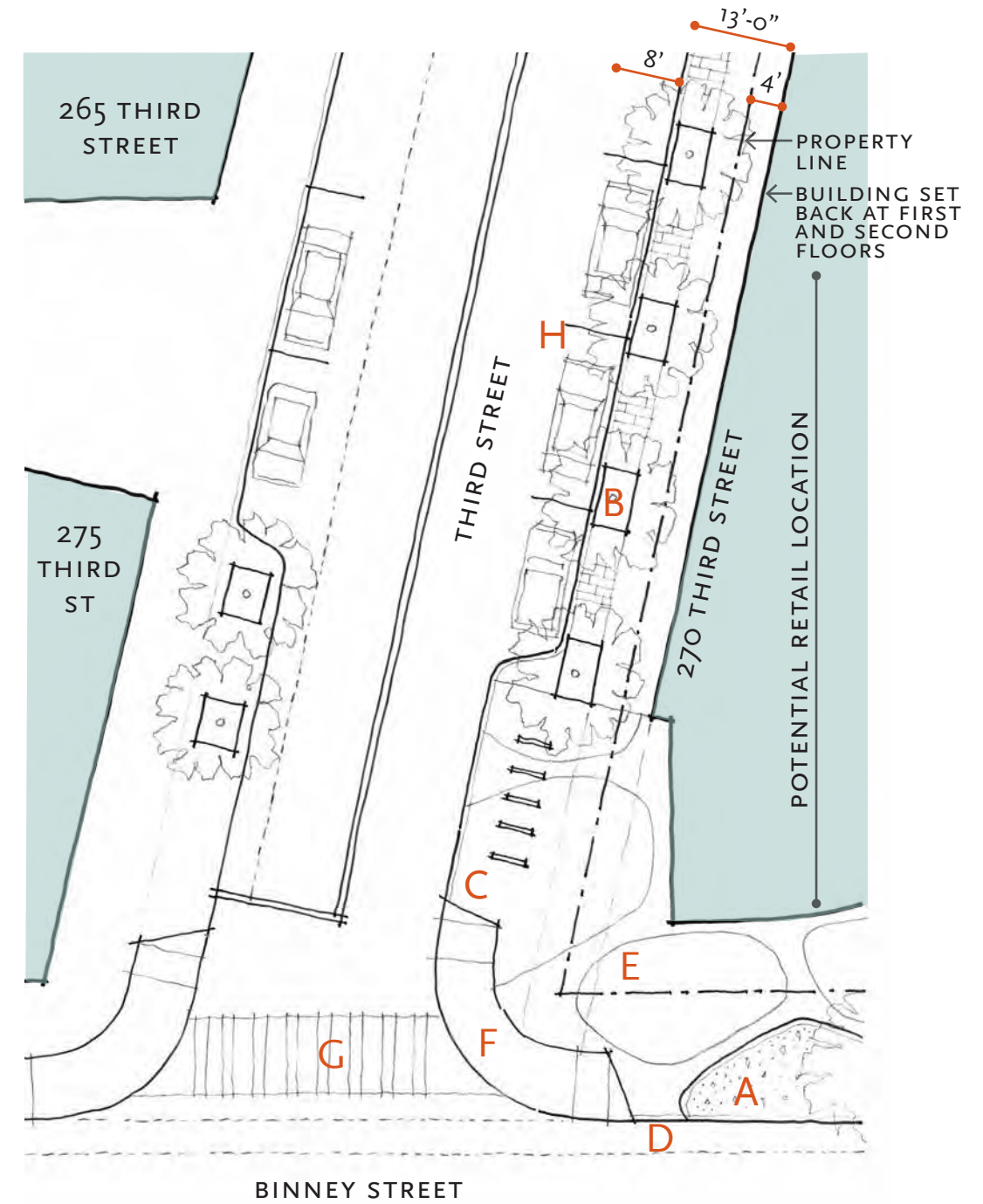
FIGURE 16A

# Streetscape Type 2a: Local Streets - Third Street



LEGEND

- A STREET TREE ZONE AND/ OR RAIN GARDEN PLANTING AREA
- B STREET TREE PIT / TREE GRATE
- C PEDESTRIAN SIDEWALK BULB-OUT
- D CYCLE TRACK
- E DECORATIVE HARDSCAPE ZONE
- F ADA RAMP & COPENHAGEN LEFT
- G PEDESTRIAN CROSSWALK
- H STRIPED STREET PARKING



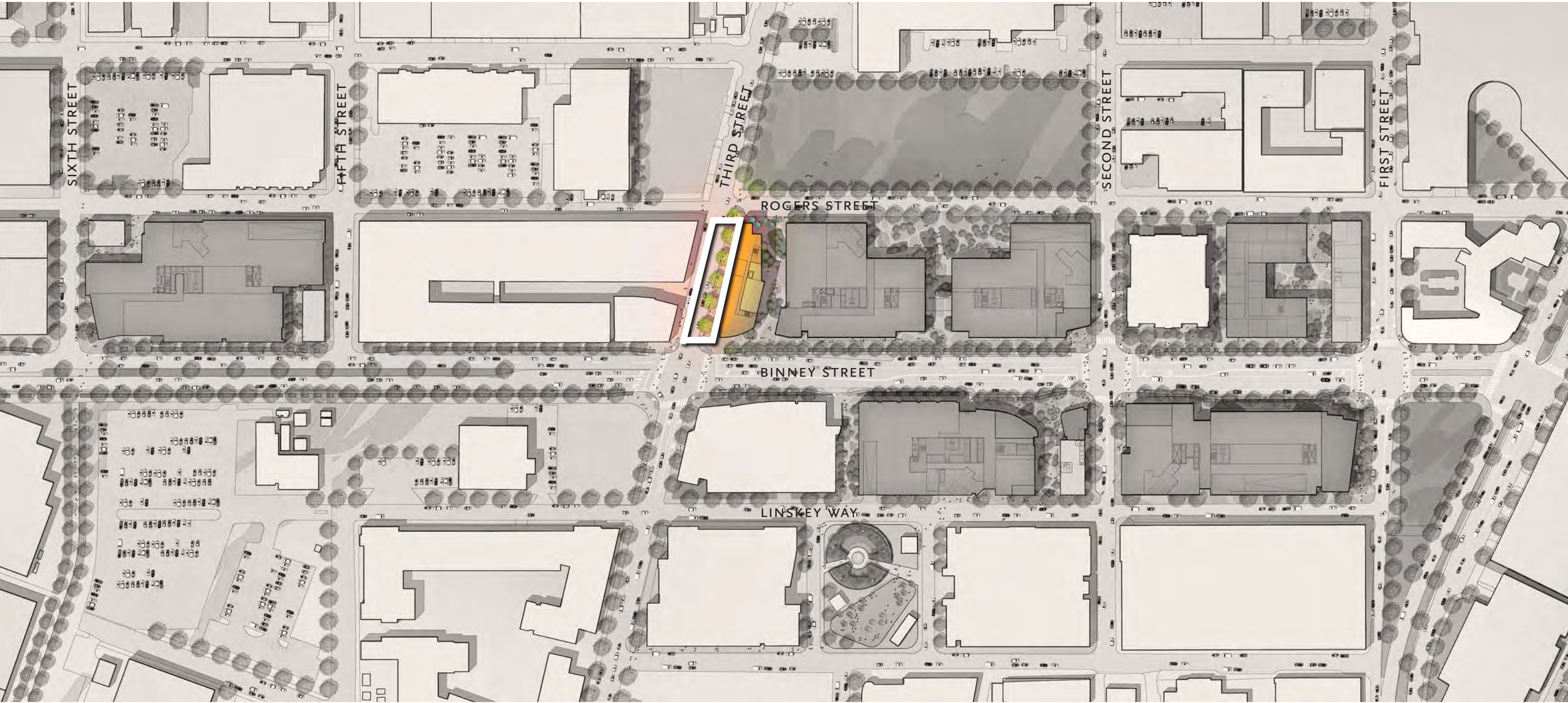
Streetscape Plan

NOTE: ALL DIMENSIONS APPROXIMATE





FIGURE 17A



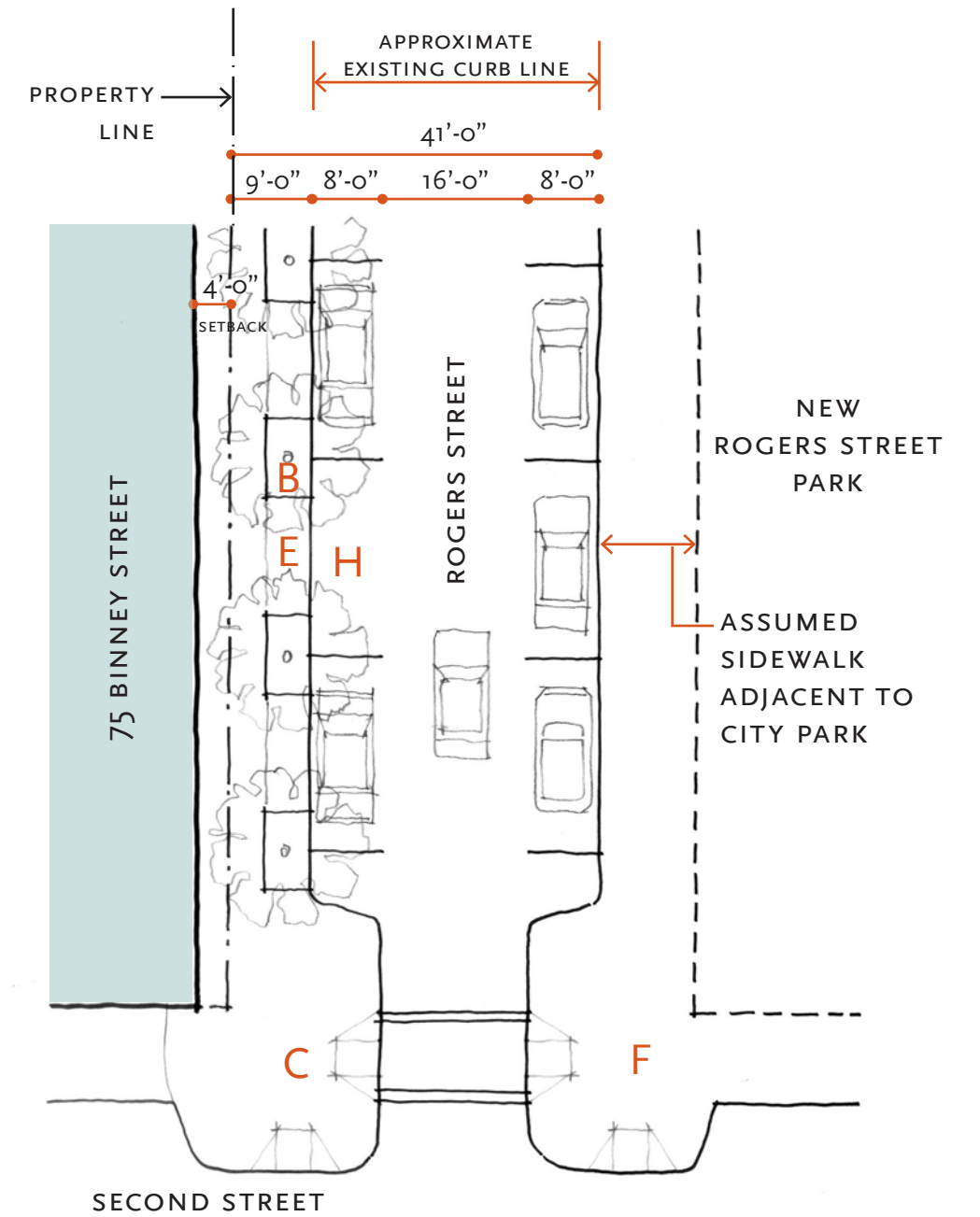


# Streetscape Type 3: Park-Edge Streets



LEGEND

- A STREET TREE ZONE AND/ OR RAIN GARDEN PLANTING AREA
- B STREET TREE PIT / TREE GRATE
- C PEDESTRIAN SIDEWALK BULB-OUT
- D CYCLE TRACK
- E DECORATIVE HARDSCAPE ZONE
- F ADA RAMP & COPENHAGEN LEFT
- G PEDESTRIAN CROSSWALK
- H STRIPED STREET PARKING
- K STREET LIGHTING & PEDESTRIAN LIGHTING (LOCATIONS/ SPACING TBD)



Streetscape Plan

NOTE: ALL DIMENSIONS APPROXIMATE







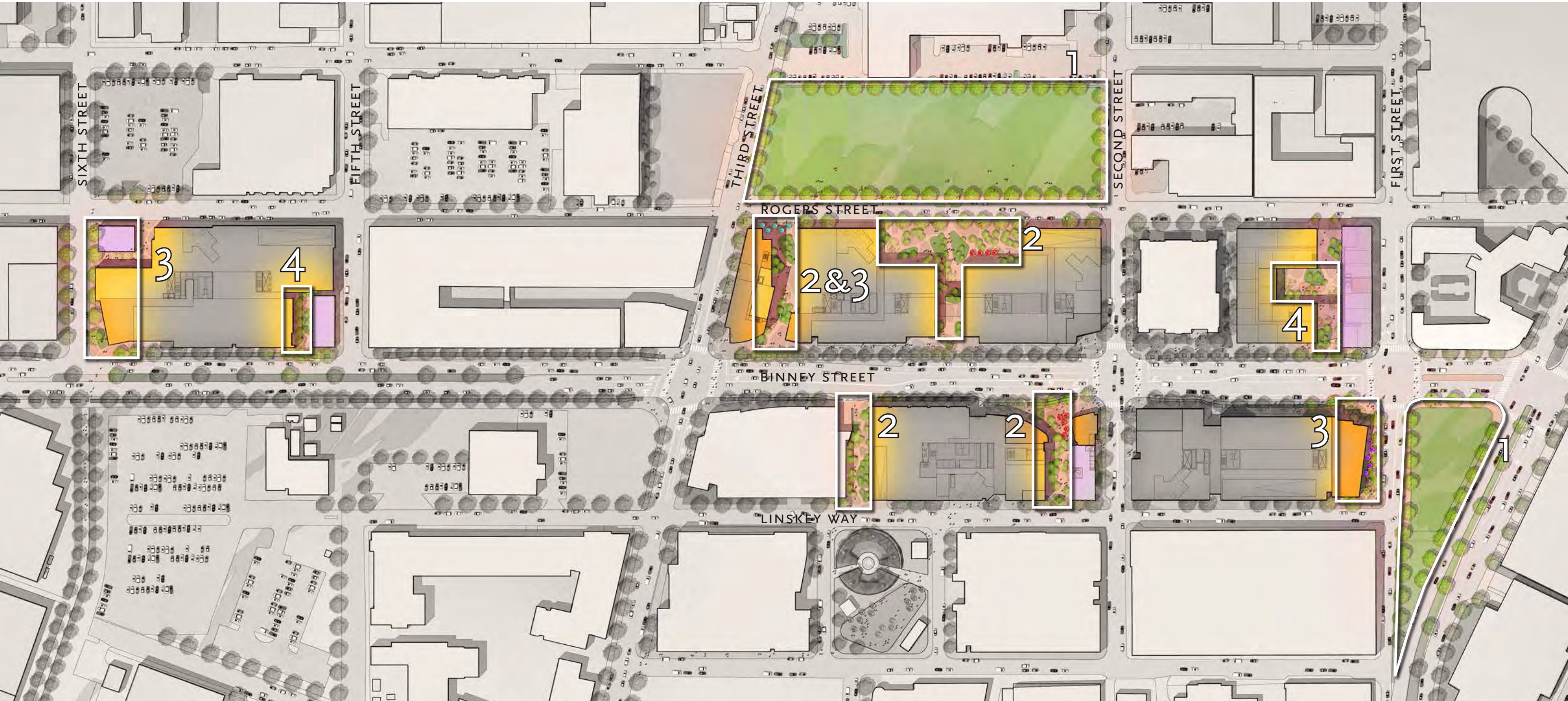
## Conceptual View of Rogers Street Park





# Urban Space Types

- Type 1 : Public Parks
- Type 2 : Through-Block Connectors
- Type 3 : Active Gathering Spaces
- Type 4 : Courtyards

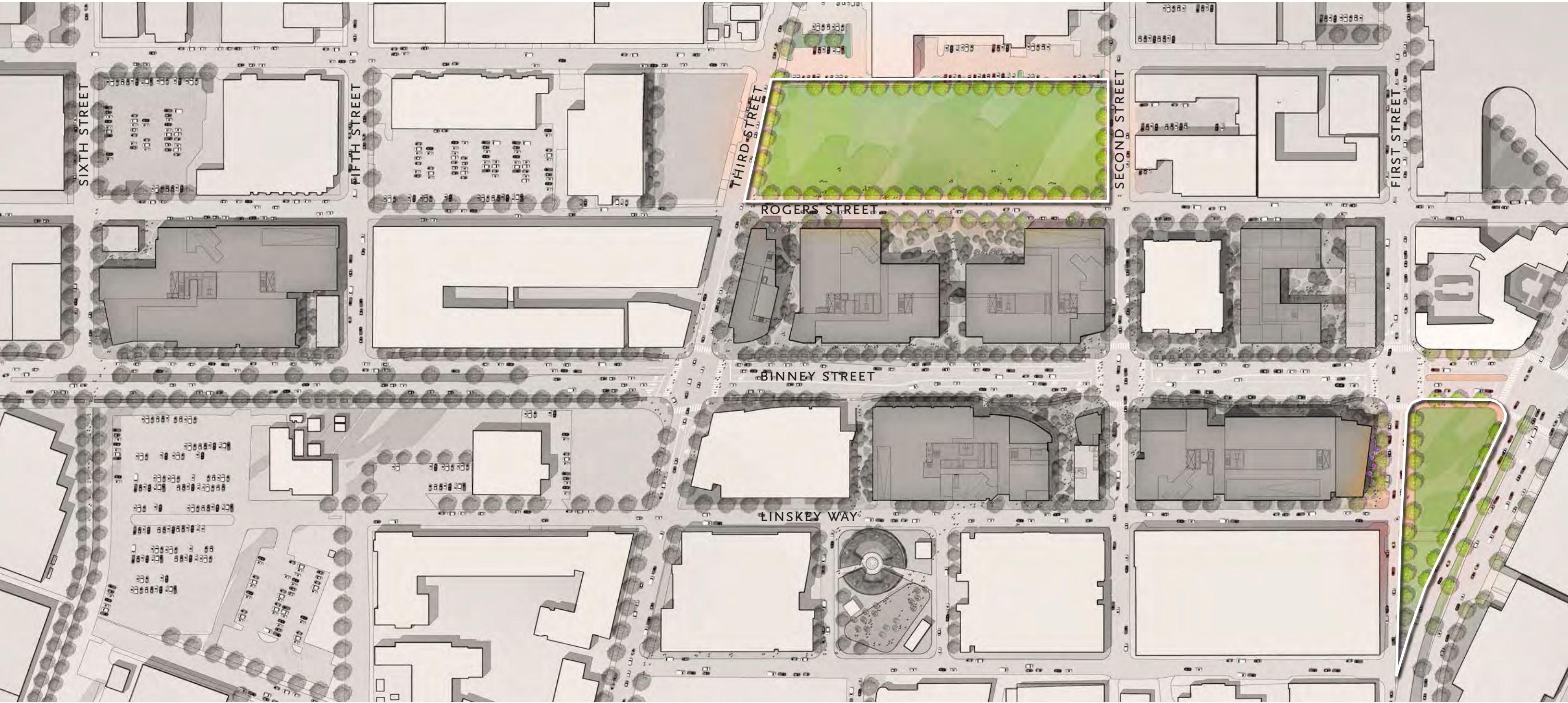




# Urban Space Type 1: Public Parks





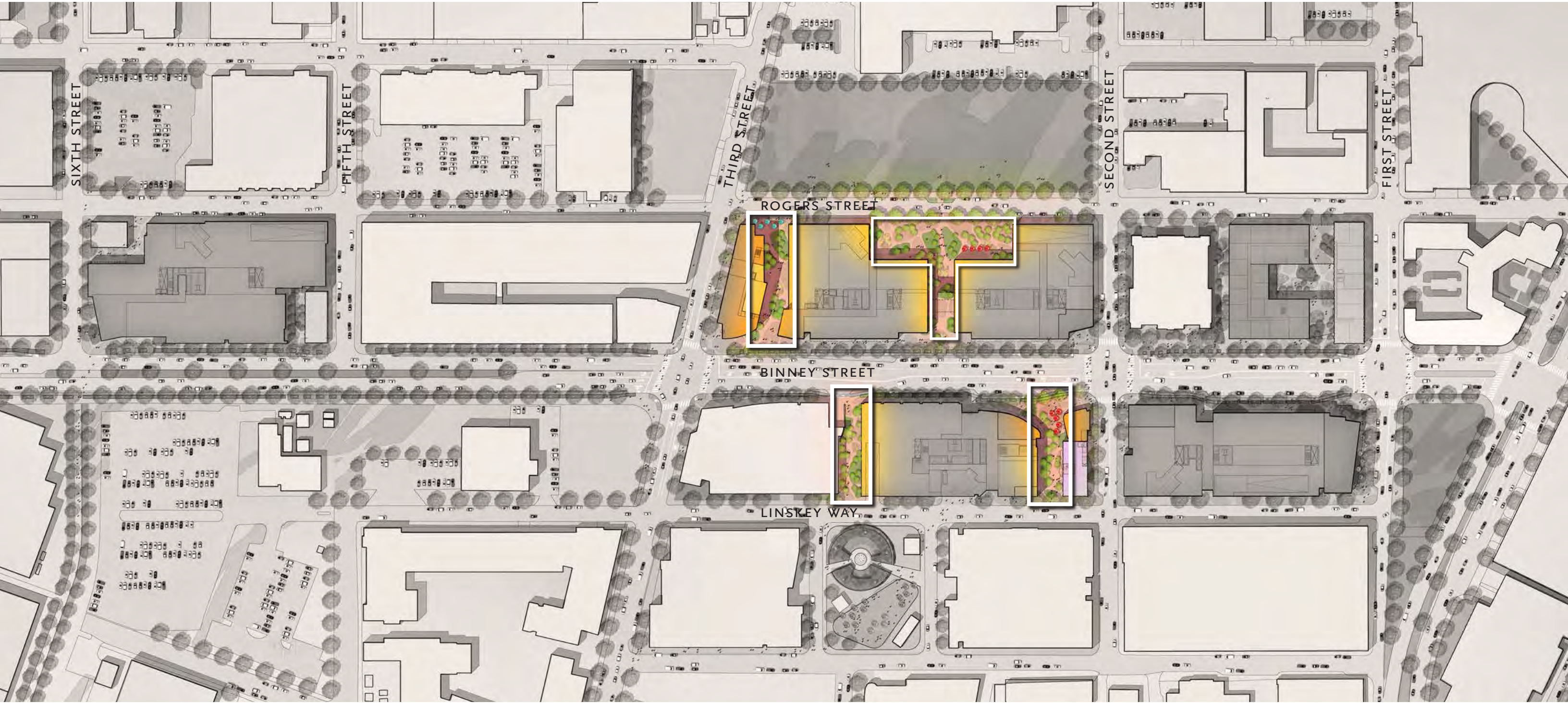




## Urban Space Type 2: Through-Block Connectors









## Urban Space Type 3: Active Gathering Spaces









# Urban Space Type 4: Courtyards





