







**Legend**

-  Gatehouses, Dams
-  Stony Brook Conduit
-  Cambridge Owned Parcels
-  Watershed Field Office
-  Hobbs/Stony Brook Watershed
-  Reservoirs
-  Lakes and Ponds
-  Rivers and Streams
-  USGS/CWD Gaging Stations



City of Cambridge Water Department  
 Source: Office of Geographic Information (MassGIS),  
 Commonwealth of Massachusetts EEA  
 November, 2022

**Surface Water Supply  
 Protection Plan  
 Cambridge Parcels,  
 Infrastructure**

