



The Port Infrastructure Improvements Project

CLEMENT MORGAN PARK



PAOLILLO TOT LOT



What would you keep or change in Clement Morgan Park and the Paolillo Tot Lot? See our initial ideas and tell us what you think!



VIRTUAL OPEN HOUSE

Thursday, March 30 | 6-8 p.m.

Register here: tinyurl.com/PortProjectOpenHouse


Discuss ideas for improving the Park and Tot Lot, and view future shared street designs at our Virtual Open House.


Can't attend? Scan the QR code to view plans and share your feedback:



To learn more about the project, share feedback, or read the information in Español, Português, 普通话, or Kreyòl Ayisyen, scan the QR code or visit cambridgema.gov/theport

Questions or comments may be directed to: Jerry Friedman, Supervising Engineer, DPW
617-349-9720 or jfriedman@cambridgema.gov






The Port Infrastructure Improvements Project

SHARED STREET DESIGN: CHERRY STREET



CLEMENT MORGAN PARK



Share your thoughts on future shared streets in The Port and open space improvements at Clement Morgan Park

VIRTUAL OPEN HOUSE


Thursday, March 30 | 6-8 p.m.

Register here: tinyurl.com/PortProjectOpenHouse

See and talk about our designs for five shared streets*, and discuss ideas for improving Clement Morgan Park at our Virtual Open House.

**Suffolk, Worcester, Pine, Eaton & Cherry streets*

Can't attend?
Scan the QR
code to the
right to view
plans and share
your feedback:



To learn more about the project, share feedback, or read the information in Español, Português, 普通话, or Kreyòl Ayisyen, scan the QR code or visit cambridgema.gov/theport

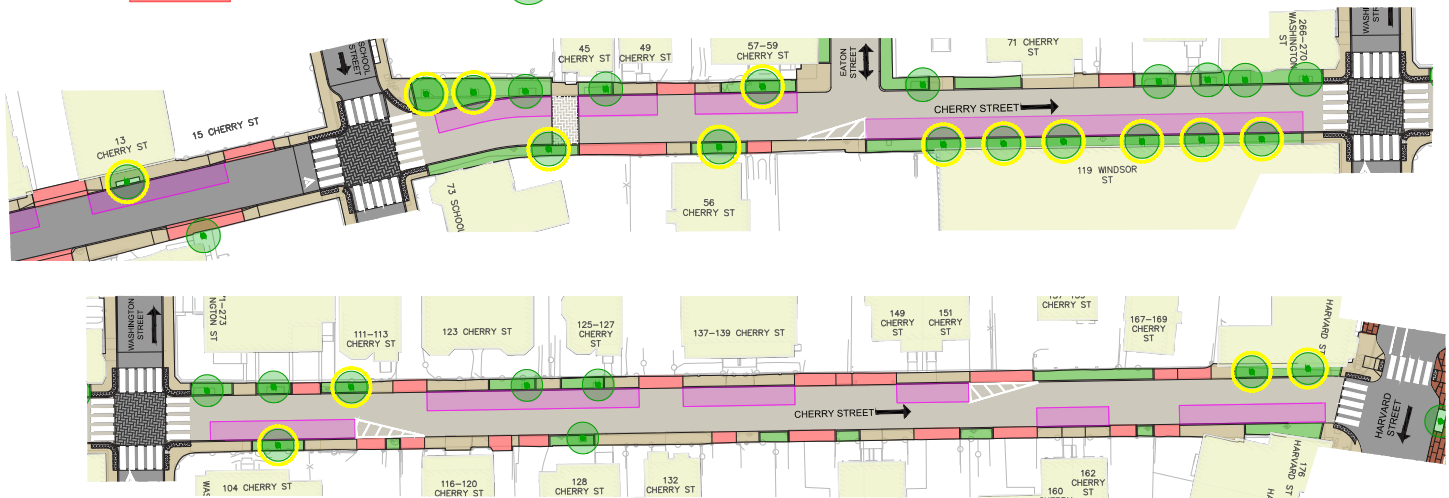
Questions or comments may be directed to:
Jerry Friedman, Supervising Engineer, DPW
617-349-9720 or jfriedman@cambridgema.gov

THE WORKS
CAMBRIDGE
DEPARTMENT
OF PUBLIC

See our design for making your street a “shared street” and share your input at the Virtual Open House.

SHARED STREET DESIGN: CHERRY STREET

LEGEND



**Design subject to change*


WHAT IS A “SHARED STREET”?

A shared street is a street where pedestrians are given priority and share the road with low-speed vehicles. All users become increasingly aware and respectful of fellow users. Residents may see the following on a shared street:


- Pedestrians are prioritized with an accessible path in a shared space
- Much of the sidewalk area is replaced by new trees and planting areas
- Level, accessible connections are provided between homes and the street


WHAT ARE THE BENEFITS?

Shared streets create an accessible route that is shared by pedestrians and slow-moving vehicles. Removing the narrow, substandard sidewalks allows for more green space and new trees. Shared streets are also a great way to promote neighborly interaction and community building.



The Port Infrastructure Improvements Project






The Port Infrastructure Improvements Project

SHARED STREET DESIGN: EATON STREET



CLEMENT MORGAN PARK



Share your thoughts on future shared streets in The Port and open space improvements at Clement Morgan Park

VIRTUAL OPEN HOUSE


Thursday, March 30 | 6-8 p.m.

Register here: tinyurl.com/PortProjectOpenHouse

See and talk about our designs for five shared streets*, and discuss ideas for improving Clement Morgan Park at our Virtual Open House.


*Suffolk, Worcester, Pine, Eaton & Cherry streets

Can't attend?
Scan the QR
code to the
right to view
plans and share
your feedback:



To learn more about the project, share feedback, or read the information in Español, Português, 普通话, or Kreyòl Ayisyen, scan the QR code or visit cambridgema.gov/theport

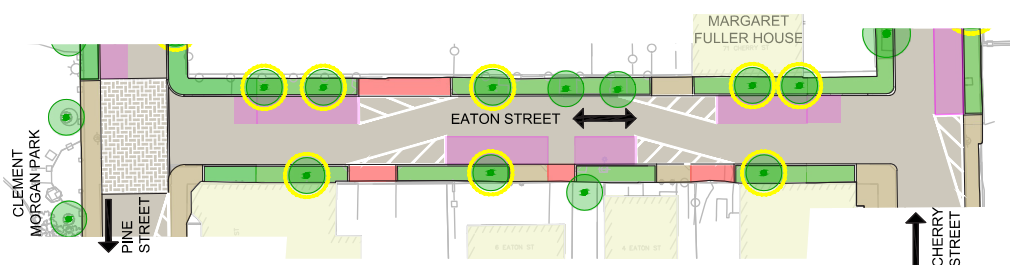
Questions or comments may be directed to:
Jerry Friedman, Supervising Engineer, DPW
617-349-9720 or jfriedman@cambridgema.gov



See our design for making your street a “shared street” and share your input at the Virtual Open House.

SHARED STREET DESIGN: EATON STREET

LEGEND



**Design subject to change*


WHAT IS A “SHARED STREET”?

A shared street is a street where pedestrians are given priority and share the road with low-speed vehicles. All users become increasingly aware and respectful of fellow users. Residents may see the following on a shared street:


- Pedestrians are prioritized with an accessible path in a shared space
- Much of the sidewalk area is replaced by new trees and planting areas
- Level, accessible connections are provided between homes and the street

WHAT ARE THE BENEFITS?

Shared streets create an accessible route that is shared by pedestrians and slow-moving vehicles. Removing the narrow, substandard sidewalks allows for more green space and new trees. Shared streets are also a great way to promote neighborly interaction and community building.



The Port Infrastructure Improvements Project






The Port Infrastructure Improvements Project

SHARED STREET DESIGN: SUFFOLK STREET



CLEMENT MORGAN PARK



Share your thoughts on future shared streets in The Port and open space improvements at Clement Morgan Park

VIRTUAL OPEN HOUSE


Thursday, March 30 | 6-8 p.m.

Register here: tinyurl.com/PortProjectOpenHouse

See and talk about our designs for five shared streets*, and discuss ideas for improving Clement Morgan Park at our Virtual Open House.

**Suffolk, Worcester, Pine, Eaton & Cherry streets*

Can't attend?
Scan the QR
code to the
right to view
plans and share
your feedback:



To learn more about the project, share feedback, or read the information in Español, Português, 普通话, or Kreyòl Ayisyen, scan the QR code or visit cambridgema.gov/theport

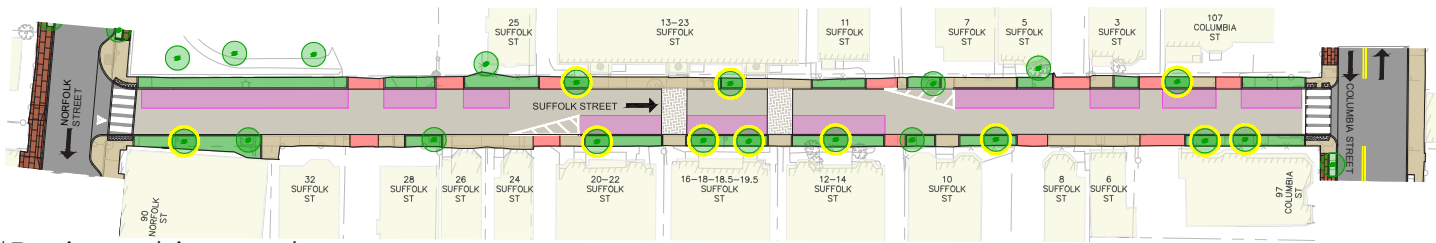
Questions or comments may be directed to:
Jerry Friedman, Supervising Engineer, DPW
617-349-9720 or jfriedman@cambridgema.gov

THE WORKS
CAMBRIDGE
DEPARTMENT
OF PUBLIC

See our design for making your street a “shared street” and share your input at the Virtual Open House.

SHARED STREET DESIGN: SUFFOLK STREET

LEGEND



**Design subject to change*


WHAT IS A “SHARED STREET”?

A shared street is a street where pedestrians are given priority and share the road with low-speed vehicles. All users become increasingly aware and respectful of fellow users. Residents may see the following on a shared street:

- Pedestrians are prioritized with an accessible path in a shared space
- Much of the sidewalk area is replaced by new trees and planting areas
- Level, accessible connections are provided between homes and the street


WHAT ARE THE BENEFITS?

Shared streets create an accessible route that is shared by pedestrians and slow-moving vehicles. Removing the narrow, substandard sidewalks allows for more green space and new trees. Shared streets are also a great way to promote neighborly interaction and community building.



The Port Infrastructure Improvements Project

CAMBRIDGE
DEPARTMENT
OF PUBLIC
THE WORKS




The Port Infrastructure Improvements Project

SHARED STREET DESIGN: WORCESTER STREET



CLEMENT MORGAN PARK



Share your thoughts on future shared streets in The Port and open space improvements at Clement Morgan Park

VIRTUAL OPEN HOUSE


Thursday, March 30 | 6-8 p.m.

Register here: tinyurl.com/PortProjectOpenHouse

See and talk about our designs for five shared streets*, and discuss ideas for improving Clement Morgan Park at our Virtual Open House.

**Suffolk, Worcester, Pine, Eaton & Cherry streets*

Can't attend?
Scan the QR
code to the
right to view
plans and share
your feedback:



To learn more about the project, share feedback, or read the information in Español, Português, 普通话, or Kreyòl Ayisyen, scan the QR code or visit cambridgema.gov/theport

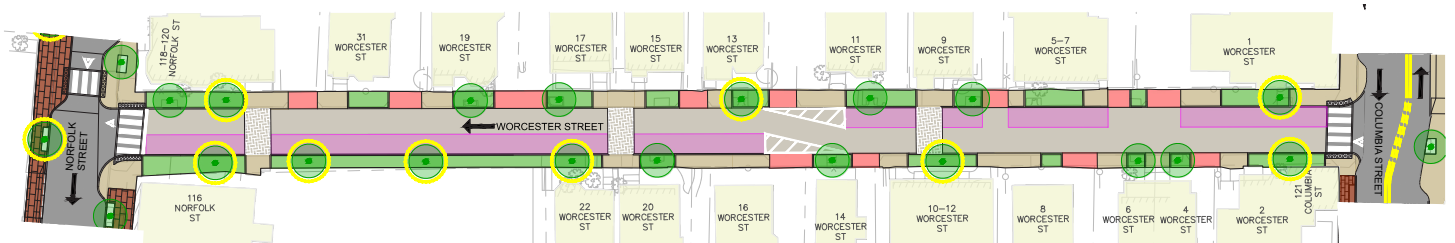
Questions or comments may be directed to:
Jerry Friedman, Supervising Engineer, DPW
617-349-9720 or jfriedman@cambridgema.gov

THE WORKS
CAMBRIDGE
DEPARTMENT
OF PUBLIC

See our design for making your street a “shared street” and share your input at the Virtual Open House.

SHARED STREET DESIGN: WORCESTER STREET

LEGEND



**Design subject to change*


WHAT IS A “SHARED STREET”?

A shared street is a street where pedestrians are given priority and share the road with low-speed vehicles. All users become increasingly aware and respectful of fellow users. Residents may see the following on a shared street:


- Pedestrians are prioritized with an accessible path in a shared space
- Much of the sidewalk area is replaced by new trees and planting areas
- Level, accessible connections are provided between homes and the street

WHAT ARE THE BENEFITS?

Shared streets create an accessible route that is shared by pedestrians and slow-moving vehicles. Removing the narrow, substandard sidewalks allows for more green space and new trees. Shared streets are also a great way to promote neighborly interaction and community building.



The Port Infrastructure Improvements Project






The Port Infrastructure Improvements Project

SHARED STREET DESIGN: PINE STREET



CLEMENT MORGAN PARK



Share your thoughts on future shared streets in The Port and open space improvements at Clement Morgan Park

VIRTUAL OPEN HOUSE

Thursday, March 30 | 6-8 p.m.

Register here: tinyurl.com/PortProjectOpenHouse

See and talk about our designs for five shared streets*, and discuss ideas for improving Clement Morgan Park at our Virtual Open House.

**Suffolk, Worcester, Pine, Eaton & Cherry streets*

Can't attend?
Scan the QR
code to the
right to view
plans and share
your feedback:



To learn more about the project, share feedback, or read the information in Español, Português, 普通话, or Kreyòl Ayisyen, scan the QR code or visit cambridgema.gov/theport

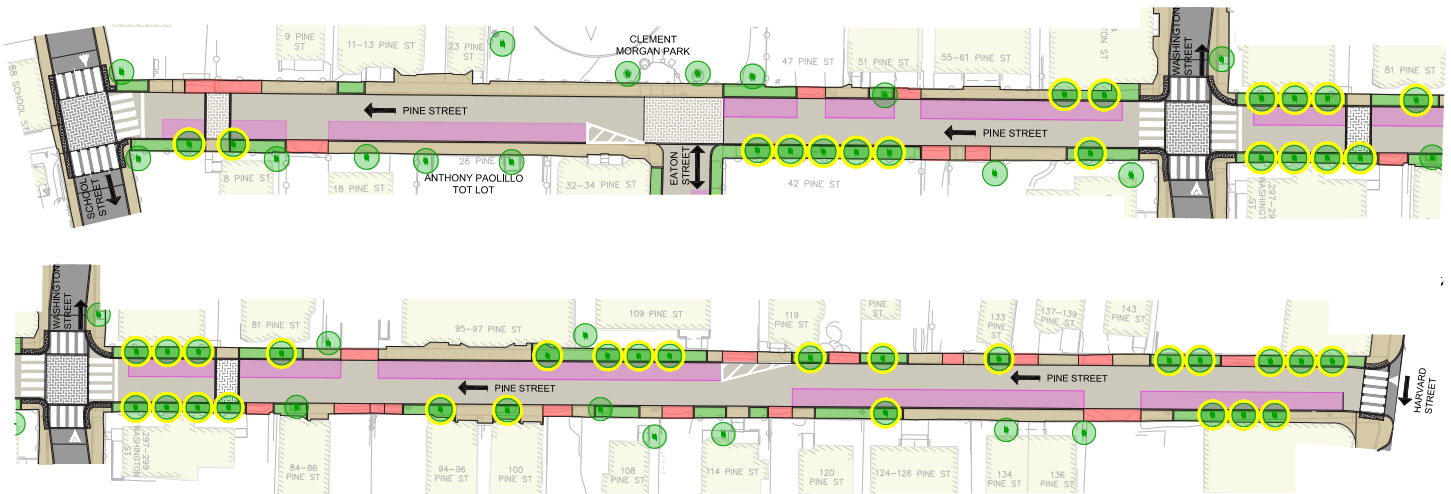
Questions or comments may be directed to:
Jerry Friedman, Supervising Engineer, DPW
617-349-9720 or jfriedman@cambridgema.gov

THE WORKS
CAMBRIDGE
DEPARTMENT
OF PUBLIC

See our design for making your street a “shared street” and share your input at the Virtual Open House.

SHARED STREET DESIGN: PINE STREET

LEGEND



**Design subject to change*


WHAT IS A “SHARED STREET”?

A shared street is a street where pedestrians are given priority and share the road with low-speed vehicles. All users become increasingly aware and respectful of fellow users. Residents may see the following on a shared street:

- Pedestrians are prioritized with an accessible path in a shared space
- Much of the sidewalk area is replaced by new trees and planting areas
- Level, accessible connections are provided between homes and the street

WHAT ARE THE BENEFITS?

Shared streets create an accessible route that is shared by pedestrians and slow-moving vehicles. Removing the narrow, substandard sidewalks allows for more green space and new trees. Shared streets are also a great way to promote neighborly interaction and community building.



The Port Infrastructure Improvements Project

