









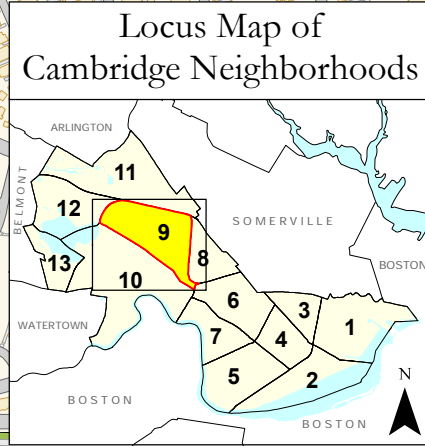
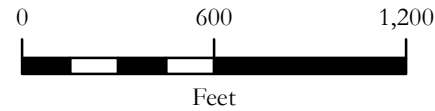


Neighborhood Nine

Cambridge, Massachusetts

-  City Boundary
-  Neighborhood Boundaries
-  MBTA Subway Station
-  City Park or Playground
-  DCR-Owned Park
-  DCR-Owned Parkway
-  Public Plaza
-  Public School Grounds
-  National Park Site
-  Cemetery



Planimetric information displayed on this map was prepared through the use of photogrammetric methods from aerial photographs taken April 2018. Certain features have been updated through other methods. This map is intended for planning purposes only.

Cambridge Community Development Department
Cambridge GIS

