

City of Cambridge Community Development Department

Development Log October - December 2021




City of Cambridge

Community Development Department

Development Log

October - December 2021



The Development Log provides an active record of large-scale new development projects occurring in the City of Cambridge. The Log, updated on a quarterly basis, is distributed to City departments and the public to keep them posted of development progress, from permitting through construction to completion.

Criteria for inclusion in the Log include:

- ◆ Commercial projects totaling over 30,000 square feet;
- ◆ Any other commercial project that falls under the jurisdiction of the Incentive Zoning Ordinance;
- ◆ Any other commercial project that falls under the jurisdiction of the Parking and Transportation Demand Management Ordinance;
- ◆ Residential projects of eight or more units that are either new construction, convert from a non-residential use, or add to or subtract from the existing number of units or square footage;
- ◆ Any other residential project subject to the Inclusionary Zoning Ordinance;
- ◆ Any other residential projects that employ 100% Affordable Housing Overlay zoning;
- ◆ Municipal projects in which one or more City departments have an interest that is considered significant;
- ◆ Any other project that has a significant impact on the neighborhood in which it is located.

Projects meeting the criteria are categorized by **Project Stage**, which include:

- ◆ *Pre-Permitting*: Projects that have scheduled a public meeting under the Affordable Housing Overlay provisions of the Zoning Ordinance or that have initiated a formal city permitting application other than with Community Development Department or the Board of Zoning Appeal.
- ◆ *Permitting*: Project under review by Community Development and/or Board of Zoning Appeal.

- ◆ *Required Design Review Underway*: Projects that have either initiated an Affordable Housing Overlay consultation with the Planning Board or undergoing Large Project Review conducted by the Community Development Department, as well as buildings included in approved PUD projects undergoing Planning Board design review.
- ◆ *Zoning Permit Granted or As of Right*: Projects that have received a Special Permit from the Planning Board, received a Special Permit or Comprehensive Permit from the BZA, completed Large Project Review conducted by the Community Development Department, or completed the Affordable Housing Overlay consultation process, or a project that is As of Right.
- ◆ *Building Permit Granted*: Project received Building Permit for structure (foundation and site mobilization permits do not meet standard).
- ◆ *Complete*: Project received Certificate of Occupancy (CO) or Temporary CO for the entire structure.

Notes on other topics included in the Development Log:

- ◆ *Address / Name*: Includes the primary street address of the project and any name by which it is commonly known.
- ◆ *Affordable Units*: Number of affordable housing units included in the development. This value is not shown for developments with inclusionary housing units until the number of affordable units is determined through the filing of a covenant, prior to issuance of a building permit. However, the number of affordable units is included for city-financed developments both during the permitting process and while permitted and awaiting construction. “TBD” indicates that the number of affordable units is “to be determined”.
- ◆ *Gross Floor Area*: Includes only the gross floor area of the project under development. Other gross floor area may exist on the parcel, in either existing or prospective buildings, that affects the floor-to-area ratio (FAR) reported.
- ◆ *Neighborhood*: Cambridge is divided into thirteen neighborhoods for planning purposes. For more information see: <http://www.cambridgema.gov/CDD/planud/neighplan.aspx>.
- ◆ *Parking Spaces*: Includes both on-site and off-site spaces assigned to uses found in the project; to avoid double counting on-site spaces assigned to projects reported elsewhere are reported under those projects. Where on-site parking is shared with other developments or parking associated with the project is located off-site additional information about parking is stated in the Notes field.

- ◆ *Permit Type*: refers to the type of development approval required:
 - *Affordable Housing Overlay*: An all-affordable housing project proceeding under the terms of the Affordable Housing Overlay provisions of the Zoning Ordinance.
 - *As of Right*: Projects that do not require a major development approval and that otherwise meet the criteria for inclusion in the development Log.
 - *Board of Zoning Appeals*: Project requires a special permit and/or variance granted by the Board of Zoning Appeals.
 - *Comprehensive Permit*: Project permitted under Chapter 40B provisions for development of affordable housing.
 - *Large Project Review*: Projects subject to Large Project Review provisions in Article 19 of the Zoning Ordinance.
 - *Planning Board Special Permit*: Project required a special permit granted by the Planning Board.
- ◆ *Project Type*: refers to the type of construction called for by the project. Project Types include
 - *New Construction*: A new building constructed from foundation on up.
 - *Alteration*: Includes the rehabilitation of an existing building.
 - *Addition*: Addition to an existing structure
 - *Alteration/Addition*: Combines alteration of an existing building with an addition.
 - *Change of Use*: Used where a change of use requires a special permit, such as the repurposing of an existing building
 - *Master Plan*: Used for approved development that has not been allocated to a specific building.
- ◆ *Zoning*: Refers to the primary zoning under which the project is proceeding. For more information about zoning in Cambridge see: <https://www.cambridgema.gov/CDD/zoninganddevelopment/Zoning>

Open Data: Both current and historical data about projects found in the Development Log are available to the public in tabular format in the Planning section of the City's Open Data web site. You can view and search data without establishing an account. If you wish to save your work or make comments an account is required.

With this edition of the Development Log there are five tables and two associated maps. “Current Edition” tables contain data from the projects listed in the most recent edition. The data in these tables will be changed each time the Log is updated. Note that there are two Current Edition tables, one with project level data and another enumerating individual uses by project. Each table has an associated map. To download a copy of the data found here visit the Planning Category of the City’s Open Data Portal:

[https://data.cambridgema.gov/browse?q=development log](https://data.cambridgema.gov/browse?q=development%20log)

Disclaimer: All information that is presented here is accurate to the best of our knowledge at the time of publication. All information stated is subject to revision or retraction at any time.

This document is found at: <https://www.cambridgema.gov/CDD/developmentlog>

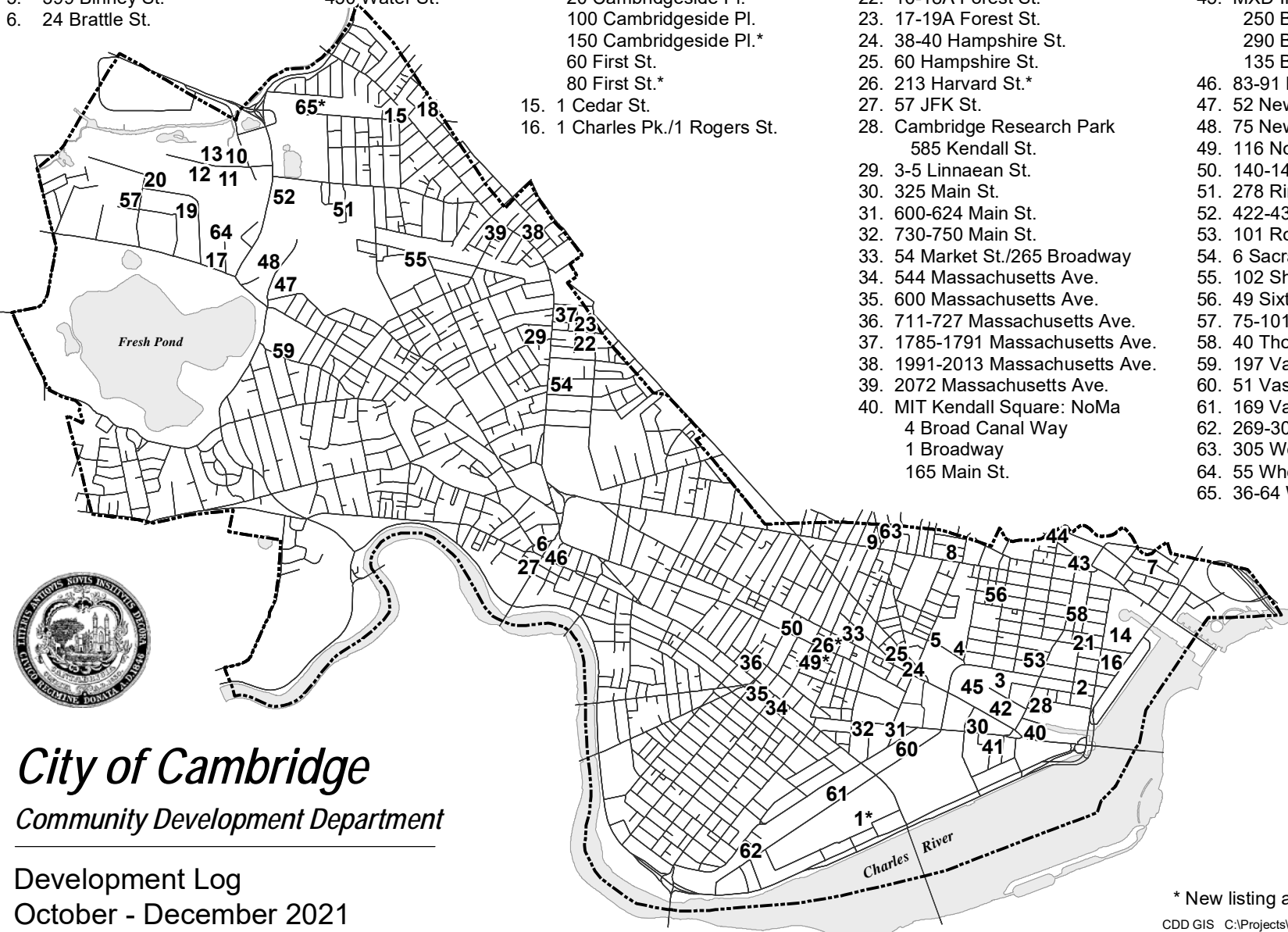
Direct questions or comments about the Development Log to:

Cliff Cook, Senior Planning Information Manager
Cambridge Community Development Department
344 Broadway, Cambridge, MA 02139

Phone: (617) 349-4656
Fax: (617) 349-4669
E-mail: ccook@cambridgema.gov

Development Projects in Current Pipeline

- | | | | | |
|---------------------------|-----------------------|---------------------------------|----------------------------------|-------------------------------|
| 1. 201 Amherst Street* | 7. Cambridge Crossing | 8. 747 Cambridge St. | 17. 605-609 Concord Ave. | 41. MIT Kendall Square: SoMa |
| 2. Binney St. Development | 151 Morgan Ave.* | 9. 1043 Cambridge St. | 18. 95-99 Elmwood St. | 200 Main St. |
| 161 First St. | 181 Morgan Ave. | 10. 35 Cambridgepark Dr. | 19. 95 Fawcett St. | 238 Main St. |
| 41 Linskey Way | 221 Morgan Ave.* | 11. 50 Cambridgepark Dr. | 20. 180 Fawcett St. | 380 Main St. |
| 50 Rogers St. | 441 Morgan Ave. | 12. 150 Cambridgepark Dr. | 21. First Street Assemblage | 42. MIT Volpe Development |
| 3. 220 Binney St. | 151 North First St. | 13. 87-101 Cambridgepark Dr. | 107 First St. | 43. 200 Msgr. O'Brien Highway |
| 4. 303 Binney St. | 350 Water St. | 14. Cambridgeside Redevelopment | 22 Hurley St. | 44. 263 Msgr. O'Brien Highway |
| 5. 399 Binney St. | 450 Water St. | 20 Cambridgeside Pl. | 22. 16-18A Forest St. | 45. MXD Infill |
| 6. 24 Brattle St. | | 100 Cambridgeside Pl. | 23. 17-19A Forest St. | 250 Binney St. |
| | | 150 Cambridgeside Pl.* | 24. 38-40 Hampshire St. | 290 Binney St. |
| | | 60 First St. | 25. 60 Hampshire St. | 135 Broadway |
| | | 80 First St.* | 26. 213 Harvard St.* | 46. 83-91 Mount Auburn St. |
| | | 15. 1 Cedar St. | 27. 57 JFK St. | 47. 52 New St. |
| | | 16. 1 Charles Pk./1 Rogers St. | 28. Cambridge Research Park | 48. 75 New St. |
| | | | 585 Kendall St. | 49. 116 Norfolk St.* |
| | | | 29. 3-5 Linnaean St. | 50. 140-142 Prospect St. |
| | | | 30. 325 Main St. | 51. 278 Rindge Ave. |
| | | | 31. 600-624 Main St. | 52. 422-432 Rindge Ave. |
| | | | 32. 730-750 Main St. | 53. 101 Rogers St. |
| | | | 33. 54 Market St./265 Broadway | 54. 6 Sacramento St. |
| | | | 34. 544 Massachusetts Ave. | 55. 102 Sherman St. |
| | | | 35. 600 Massachusetts Ave. | 56. 49 Sixth St. |
| | | | 36. 711-727 Massachusetts Ave. | 57. 75-101 Smith Pl. |
| | | | 37. 1785-1791 Massachusetts Ave. | 58. 40 Thorndike St. |
| | | | 38. 1991-2013 Massachusetts Ave. | 59. 197 Vassar Ln. |
| | | | 39. 2072 Massachusetts Ave. | 60. 51 Vassar St. |
| | | | 40. MIT Kendall Square: NoMa | 61. 169 Vassar St. |
| | | | 4 Broad Canal Way | 62. 269-301 Vassar St. |
| | | | 1 Broadway | 63. 305 Webster Ave. |
| | | | 165 Main St. | 64. 55 Wheeler St. |
| | | | | 65. 36-64 Whittemore Ave.* |



City of Cambridge

Community Development Department

Development Log
October - December 2021

* New listing added with this update

CDD GIS C:\Projects\DevelopmentLog\OctDec2021.mxd

Development Log - Project Summary

Project Stage: Pre-Permitting

Address / Name:	116 Norfolk Street				Bldg. Permit:	N/A	
Neighborhood:	The Port/Area IV	Special Permit:	N/A	Lot Area (SF):	25,230	Gross Floor Area by Use (SF):	
Developer:	Cambridge Housing Authority	All Housing Units:	60	Floor-Area Ratio:	1.87	Residential:	47,075
Permit Type:	Affordable Housing Overlay	Affordable Units:	60	Parking:	4	Total GFA:	47,075
Project Type:	Addition/Alteration	Zoning:	C-1/AHO				
Notes:	Current Cambridge Housing Authority congregate housing development.						
Address / Name:	49 Sixth Street - former Sacred Heart School and CPSD Offices				Bldg. Permit:	N/A	
Neighborhood:	East Cambridge	Special Permit:	N/A	Lot Area (SF):	11,000	Gross Floor Area by Use (SF):	
Developer:	POAH	All Housing Units:	44	Floor-Area Ratio:	3.63	Residential:	40,000
Permit Type:	Affordable Housing Overlay	Affordable Units:	44	Parking:	See note	Total GFA:	40,000
Project Type:	Alteration/Change of Use	Zoning:	C-1/AHO				
Notes:	100% Affordable Housing Overlay Project. Rehab of former Sacred Heart School and CPSD offices building. Details under development and figures cited are subject to change. Note that building is located at corner of Thorndike and Seventh Streets.						
Address / Name:	36-64 Whittemore Avenue - Alewife Park / former GCP/W. R. Grace Site				Bldg. Permit:	N/A	
Neighborhood:	North Cambridge	Special Permit:	PB387	Lot Area (SF):	853,776	Gross Floor Area by Use (SF):	
Developer:	IQHQ	All Housing Units:	None	Floor-Area Ratio:	0.94	Office/R&D:	611,000
Permit Type:	Planning Board Special Permit	Affordable Units:	None	Parking:	653	Retail:	3,500
Project Type:	New Construction/Alteration	Zoning:	SD-3				
Notes:	Project includes transfer of development rights from Jerry's Pond area.						

Project Stage: Pre-Permitting

Subtotals: All Units: **104** Parking Spaces: **659**

Gross Floor Area by Use (SF):

Office/R&D: **611,000**

Residential: **87,075**

Retail: **3,500**

Total GFA: **701,575**

Project Stage: Permitting

Address / Name: **150 Cambridgepark Drive** Bldg. Permit: **N/A**

Neighborhood: **North Cambridge** Special Permit: **PB47 Amend** Lot Area (SF): **125,089** Gross Floor Area by Use (SF):

Developer: **Longfellow Real Estate** All Housing Units: **None** Floor-Area Ratio: **2.65** Lab/R&D: **270,080**

Permit Type: **Planning Board Special Permit** Affordable Units: **None** Parking: **See note** Total GFA: **270,080**

Project Type: **Alteration/Change of Use** Zoning: **O2A/AOD6**

Notes: **Amendment for work in floodplain. Conversion of existing office building to lab. No new construction. New Planning Board special permit may be required later depending on scope. FAR includes all structures on parcel. No changes to parking.**

Address / Name: **160-180 Fawcett Street** Bldg. Permit: **N/A**

Neighborhood: **Cambridge Highlands** Special Permit: **385** Lot Area (SF): **33,432** Gross Floor Area by Use (SF):

Developer: **Cabot, Cabot & Forbes** All Housing Units: **None** Floor-Area Ratio: **1.75** Office/R&D: **58,456**

Permit Type: **Planning Board Special Permit** Affordable Units: **None** Parking: **55** Total GFA: **58,456**

Project Type: **New Construction** Zoning: **IB/AOD2**

Notes: **Will include demolition of existing warehouse.**

Address / Name: **213 Harvard Street** Bldg. Permit: **N/A**

Neighborhood: **The Port/Area IV** Special Permit: **N/A** Lot Area (SF): **5,913** Gross Floor Area by Use (SF):

Developer: **213 Harvard St Condo Assn** All Housing Units: **8** Floor-Area Ratio: **2.21** Residential: **13,107**

Permit Type: **Board of Zoning Appeals** Affordable Units: **None** Parking: **6** Total GFA: **13,107**

Project Type: **New Construction** Zoning: **C-1**

Notes: **Replacement of eight unit condominium destroyed by fire.**

Project Stage: Permitting

Address / Name: **57 JFK Street - The Galleria Residential** Bldg. Permit: **N/A**

Neighborhood: **West Cambridge** Special Permit: **TBD** Lot Area (SF): **14,506** Gross Floor Area by Use (SF):

Developer: **Raj Dhanda** All Housing Units: **40** Floor-Area Ratio: **4.46** Residential: **29,477**

Permit Type: **Planning Board Special Permit** Affordable Units: **TBD** Parking: **0** Total GFA: **29,477**

Project Type: **Addition** Zoning: **BB/HSOD**

Notes: **New application for residential addition expected to replace prior special permit for office expansion. Under review by Historical Commission. Details to be determined.**

Address / Name: **2072 Massachusetts Avenue - former Restaurant** Bldg. Permit: **N/A**

Neighborhood: **North Cambridge** Special Permit: **N/A** Lot Area (SF): **8,515** Gross Floor Area by Use (SF):

Developer: **Capstone Communities** All Housing Units: **49** Floor-Area Ratio: **7.13** Residential: **59,756**

Permit Type: **Comprehensive Permit** Affordable Units: **49** Parking: **3** Retail: **995**

Project Type: **New Construction** Zoning: **BA-2/B** Total GFA: **60,751**

Notes: **Will replace former site of restaurant.**

Address / Name: **544-550 Massachusetts Avenue** Bldg. Permit: **N/A**

Neighborhood: **Cambridgeport** Special Permit: **PB381** Lot Area (SF): **4,391** Gross Floor Area by Use (SF):

Developer: **Central Square Redevelopment LLC** All Housing Units: **29** Floor-Area Ratio: **4.68** Residential: **16,918**

Permit Type: **Board of Zoning Appeals** Affordable Units: **TBD** Parking: **0** Retail: **3,164**

Project Type: **Alteration/Change of Use** Zoning: **BB-CSQ** Total GFA: **20,082**

Notes: **Will expand existing building to accommodate residential use on upper floors. Existing ground floor retail to be retained. Requires both BZA variance and Planning Board special permit.**

Project Stage: Permitting

Address / Name: **83-91 Mount Auburn Street - The Garage/36 JFK Street/33 Dunster Street** Bldg. Permit: **N/A**

Neighborhood: **Mid-Cambridge** Special Permit: **PB386** Lot Area (SF): **17,608** Gross Floor Area by Use (SF):

Developer: **Trinity Real Estate Management** All Housing Units: **None** Floor-Area Ratio: **4.97** Office/R&D: **87,494**

Permit Type: **Planning Board Special Permit** Affordable Units: **None** Parking: **0** Total GFA: **87,494**

Project Type: **New Construction/Alteration** Zoning: **BB-HSO**

Notes: **Will include retail, GFA to be determined. Demolition will retain historic exterior walls.**

Address / Name: **585 Third Street - Cambridge Research Park** Bldg. Permit: **N/A**

Neighborhood: **East Cambridge** Special Permit: **PB383** Lot Area (SF): **49,721** Gross Floor Area by Use (SF):

Developer: **Constellation** All Housing Units: **None** Floor-Area Ratio: **10.01** Office/R&D: **500,000**

Permit Type: **Planning Board Special Permit** Affordable Units: **None** Parking: **See note** Total GFA: **500,000**

Project Type: **New Construction** Zoning: **O-3/PUD-CDK**

Notes: **Parking provided in Cambridge Research Park pooled facility. Formerly 585 Kendall Street. New proposal under an amendment to SP141 will replace Constellation Theatre proposal, gas transmission station. FAR for entire Cambridge Research Park project.**

Subtotals: All Units: **126** Parking Spaces: **64** Gross Floor Area by Use (SF):

Lab/R&D: **270,080**

Office/R&D: **645,950**

Residential: **119,258**

Retail: **4,159**

Total GFA: **1,039,447**

Project Stage: Required Design Review Underway

Address / Name:	250 Binney Street - MXD Infill	Bldg. Permit:	N/A				
Neighborhood:	East Cambridge	Special Permit:	PB315	Lot Area (SF):	60,624	Gross Floor Area by Use (SF):	
Developer:	Boston Properties	All Housing Units:	None	Floor-Area Ratio:	7.78	Office/R&D:	450,576
Permit Type:	Planning Board Special Permit	Affordable Units:	None	Parking:	See note	Total GFA:	450,576
Project Type:	New Construction	Zoning:	MXD				
Notes:	Replaces existing Biogen office building in conjunction with construction of underground transformer south of 290 Binney Street. Parking at 1,594 space 290 Binney Street garage. FAR approximate. Maximum parking 0.9 spaces/1000 SF.						

Address / Name:	290 Binney Street - former Cambridge Center North Garage - MXD Infill	Bldg. Permit:	N/A				
Neighborhood:	East Cambridge	Special Permit:	PB315	Lot Area (SF):	105,000	Gross Floor Area by Use (SF):	
Developer:	Boston Properties	All Housing Units:	None	Floor-Area Ratio:	7.78	Office/R&D:	409,500
Permit Type:	Planning Board Special Permit	Affordable Units:	None	Parking:	See note	Retail:	2,500
Project Type:	New Construction	Zoning:	MXD			Total GFA:	412,000
Notes:	Project includes underground transformer, up 1,584 space garage serving multiple MXD buildings, grade level public open space. Lot area and FAR approximate. Maximum parking 0.9 spaces/1000 SF.						

Project Stage: Required Design Review Underway

Address / Name:	135 Broadway - former Cambridge Center North Garage - MXD Infill	Bldg. Permit:	N/A				
Neighborhood:	East Cambridge	Special Permit:	PB315	Lot Area (SF):	105,000	Gross Floor Area by Use (SF):	
Developer:	Boston Properties	All Housing Units:	465	Floor-Area Ratio:	7.78	Residential:	420,000
Permit Type:	Planning Board Special Permit	Affordable Units:	TBD	Parking:	See note	Retail:	700
Project Type:	New Construction	Zoning:	MXD	Total GFA:	420,700		
Notes:	Project includes underground transformer, up 1,584 space garage serving multiple MXD buildings, grade level public open space. Lot area and FAR approximate. Parking ratio to be 0.4 to 0.75 space/unit.						

Address / Name:	150 Cambridgeside Place - Cambridgeside Redevelopment	Bldg. Permit:	N/A				
Neighborhood:	East Cambridge	Special Permit:	PB364	Lot Area (SF):	0	Gross Floor Area by Use (SF):	
Developer:	New England Development	All Housing Units:	200	Floor-Area Ratio:	4.66	Residential:	175,000
Permit Type:	Planning Board Special Permit	Affordable Units:	TBD	Parking:	See note	Retail:	10,000
Project Type:	Addition/Change of Use	Zoning:	BA/PUD-8	Total GFA:	185,000		
Notes:	Parking included with 100 Cambridgeside Place redevelopment. . FAR is for overall Cambridgeside Mall redevelopment. Existing structure will retained up to second floor slab. Interior demolition underway. Lot area to be determined.						

Project Stage: Required Design Review Underway

Address / Name: **80 First Street - Cambridgeside Redevelopment** Bldg. Permit: **N/A**

Neighborhood: **East Cambridge** Special Permit: **PB364** Lot Area (SF): **0** Gross Floor Area by Use (SF):

Developer: **New England Development** All Housing Units: **None** Floor-Area Ratio: **4.66** Office/R&D: **445,000**

Permit Type: **Planning Board Special Permit** Affordable Units: **None** Parking: **See note** Retail: **10,000**

Project Type: **Addition/Change of Use** Zoning: **BA/PUD-8** Total GFA: **455,000**

Notes: **Parking included with 100 Cambridgeside Place redevelopment. FAR is for overall Cambridgeside Mall redevelopment. Existing structure will retained up to second floor slab. Interior demolition underway. Lot area to be determined.**

Address / Name: **200 Main Street - Building 2 / former Eastgate Graduate Dormitory - MIT Kendall Square** Bldg. Permit: **N/A**

Neighborhood: **MIT / Area 2** Special Permit: **PB303** Lot Area (SF): **69,711** Gross Floor Area by Use (SF):

Developer: **MIT** All Housing Units: **None** Floor-Area Ratio: **4.48** Office/R&D: **300,000**

Permit Type: **Planning Board Special Permit** Affordable Units: **None** Parking: **278** Retail: **18,000**

Project Type: **New Construction** Zoning: **C-3B MXD/PUD 5** Total GFA: **318,000**

Notes: **Formerly 84 Wadsworth Street. FAR for entire MIT Kendall Square SoMa project area including retained buildings. Includes demolition of former Eastgate high rise dormitory building.**

Address / Name: **380 Main Street - Building 6 - MIT Kendall Square** Bldg. Permit: **N/A**

Neighborhood: **MIT / Area 2** Special Permit: **PB303** Lot Area (SF): **4,971** Gross Floor Area by Use (SF):

Developer: **MIT** All Housing Units: **None** Floor-Area Ratio: **4.48** Retail: **13,200**

Permit Type: **Planning Board Special Permit** Affordable Units: **None** Parking: **See note** Total GFA: **13,200**

Project Type: **New Construction** Zoning: **C-3B MXD/PUD 5**

Notes: **Permanent street address yet to be assigned by DPW. Parking at 25 Hayward Street garage. FAR for entire MIT Kendall Square SoMa project area including retained buildings.**

Project Stage: Required Design Review Underway

Address / Name: **151 Morgan Avenue - Building Q2 - Cambridge Crossing (North Point)** Bldg. Permit: **N/A**

Neighborhood: **East Cambridge** Special Permit: **PB179** Lot Area (SF): **55,997** Gross Floor Area by Use (SF):

Developer: **DivcoWest** All Housing Units: **None** Floor-Area Ratio: **2.66** Office/R&D: **163,794**

Permit Type: **Planning Board Special Permit** Affordable Units: **None** Parking: **147** Retail: **1,801**

Project Type: **New Construction** Zoning: **NP/PUD-6** Total GFA: **165,595**

Notes: **FAR for overall Cambridge Crossing development.**

Address / Name: **221 Morgan Avenue - Building R - Cambridge Crossing (North Point)** Bldg. Permit: **N/A**

Neighborhood: **East Cambridge** Special Permit: **PB179** Lot Area (SF): **34,074** Gross Floor Area by Use (SF):

Developer: **DivcoWest** All Housing Units: **120** Floor-Area Ratio: **2.66** Residential: **121,852**

Permit Type: **Planning Board Special Permit** Affordable Units: **TBD** Parking: **60** Retail: **18,342**

Project Type: **New Construction** Zoning: **NP/PUD-6** Total GFA: **140,194**

Notes: **FAR for overall Cambridge Crossing development.**

Address / Name: **278 Rindge Avenue - Jefferson Park Federal Revitalization** Bldg. Permit: **N/A**

Neighborhood: **North Cambridge** Special Permit: **N/A** Lot Area (SF): **328,125** Gross Floor Area by Use (SF):

Developer: **Cambridge Housing Authority** All Housing Units: **278** Floor-Area Ratio: **1.16** Residential: **379,925**

Permit Type: **Affordable Housing Overlay** Affordable Units: **278** Parking: **See note** Total GFA: **379,925**

Project Type: **New Construction** Zoning: **C-1A/C-2/AHO**

Notes: **100% Affordable Housing Overlay Project. Application includes 132 on site parking spaces and 3 off site spaces. Will replace existing Jefferson Park federal CHA development.**

Project Stage: Required Design Review Underway

Address / Name:	102 Sherman Street - Walden Square Apartments II	Bldg. Permit:	N/A				
Neighborhood:	Neighborhood 9	Special Permit:	N/A	Lot Area (SF):	319,049	Gross Floor Area by Use (SF):	
Developer:	Winn Companies	All Housing Units:	95	Floor-Area Ratio:	0.99	Residential:	131,331
Permit Type:	Affordable Housing Overlay	Affordable Units:	95	Parking:	See note	Total GFA:	131,331
Project Type:	New Construction	Zoning:	C-2/AHO				
Notes:	100% Affordable Housing Overlay Project. Proposal includes 212 parking spaces to be shared among new and existing units. Will expand existing Walden Square development.						

Subtotals:	All Units: 1,158	Parking Spaces: 2,416	Gross Floor Area by Use (SF):	
			Office/R&D:	1,768,870
			Residential:	1,228,108
			Retail:	74,543
			Total GFA:	3,071,521

Project Stage: Zoning Permit Granted or As of Right

Address / Name:	Cambridge Crossing Remaining Master Plan - Cambridge Crossing (North Point)				Bldg. Permit:	N/A	
Neighborhood:	East Cambridge	Special Permit:	PB179	Lot Area (SF):	1,690,876	Gross Floor Area by Use (SF):	
Developer:	DivcoWest	All Housing Units:	980	Floor-Area Ratio:	2.52	Mixed Use:	670,895
Permit Type:	Planning Board Special Permit	Affordable Units:	TBD	Parking:	See note	Office/R&D:	132,543
Project Type:	New Construction	Zoning:	NP/PUD-6/PUD-4A			Residential:	843,509
Notes:	FAR for entire Cambridge site. Includes total GFA for buildings yet to start design review. Portions of some buildings partially in Somerville and Boston, affordable housing contribution, parking spaces, and total retail GFA to be determined.					Retail:	3,000
						Total GFA:	1,649,947

Address / Name:	1043-1059 Cambridge Street - University Monument Site				Bldg. Permit:	N/A	
Neighborhood:	Wellington Harrington	Special Permit:	PB336	Lot Area (SF):	15,686	Gross Floor Area by Use (SF):	
Developer:	418 Real Estate	All Housing Units:	18	Floor-Area Ratio:	1.86	Residential:	24,892
Permit Type:	Planning Board Special Permit	Affordable Units:	TBD	Parking:	13	Retail:	4,364
Project Type:	New Construction	Zoning:	BA/C-2B			Total GFA:	29,256
Notes:	Includes demolition of existing warehouse and retail structures. Site preparation underway.						

Address / Name:	1 Cedar Street - United American Veterans Clubhouse				Bldg. Permit:	N/A	
Neighborhood:	North Cambridge	Special Permit:	N/A	Lot Area (SF):	7,590	Gross Floor Area by Use (SF):	
Developer:	John Repucci	All Housing Units:	8	Floor-Area Ratio:	1.59	Community Center:	2,114
Permit Type:	Board of Zoning Appeals	Affordable Units:	None	Parking:	8	Residential:	9,981
Project Type:	New Construction	Zoning:	BA-2			Total GFA:	12,095
Notes:	Includes demolition of existing veterans club, which will take space in new building. Also subject to Large Project Review under the zoning ordinance.						

Project Stage: Zoning Permit Granted or As of Right

Address / Name: **36 Hampshire Street** Bldg. Permit: **N/A**

Neighborhood: **The Port/Area IV** Special Permit: Lot Area (SF): **5,758** Gross Floor Area by Use (SF):

Developer: **38-40 Hampshire St LLC** All Housing Units: **None** Floor-Area Ratio: **4.00** Lab/R&D: **15,821**

Permit Type: **As of Right** Affordable Units: **None** Parking: **12** Total GFA: **15,821**

Project Type: **New Construction** Zoning: **I-B**

Notes: **Parcel fenced off for years and no parking available there at time of application. Previously permitted at hotel under SP PB358.**

Address / Name: **41 Linskey Way - Alexandria PUD** Bldg. Permit: **N/A**

Neighborhood: **East Cambridge** Special Permit: **PB243** Lot Area (SF): **9,625** Gross Floor Area by Use (SF):

Developer: **Alexandria Real Estate** All Housing Units: **None** Floor-Area Ratio: **1.68** Office/R&D: **10,000**

Permit Type: **Planning Board Special Permit** Affordable Units: **None** Parking: **15** Retail: **6,189**

Project Type: **Addition/Alteration** Zoning: **IA-1/PUD-3A** Total GFA: **16,189**

Notes: **Also known as 219 Second St. Parking provided at 50/60 Binney Street Garage.**

Address / Name: **600-624 Main Street - Ragon Institute / former Olmstead-Flint Building** Bldg. Permit: **N/A**

Neighborhood: **MIT / Area 2** Special Permit: **PB375** Lot Area (SF): **67,579** Gross Floor Area by Use (SF):

Developer: **MIT/Ragon Institute** All Housing Units: **None** Floor-Area Ratio: **2.75** Institutional: **185,810**

Permit Type: **Planning Board Special Permit** Affordable Units: **None** Parking: **120** Total GFA: **185,810**

Project Type: **New Construction** Zoning: **IB**

Notes: **Includes demolition of preexisting industrial and warehouse structures. The Ragon Institute is associated with MGH, MIT and Harvard. Site preparation underway.**

Project Stage: Zoning Permit Granted or As of Right

Address / Name:	600 Massachusetts Avenue				Bldg. Permit:	N/A	
Neighborhood:	Cambridgeport	Special Permit:	PB369	Lot Area (SF):	21,262	Gross Floor Area by Use (SF):	
Developer:	Cifrino Mass Ave Realty	All Housing Units:	46	Floor-Area Ratio:	3.72	Residential:	46,769
Permit Type:	Planning Board Special Permit	Affordable Units:	TBD	Parking:	0	Retail:	32,427
Project Type:	Addition/Alteration	Zoning:	BB			Total GFA:	79,196
Notes:	Will include partial demolition of existing retail building to add six floors with housing and commerical space. GFA excludes space subject to basement waiver.						
Address / Name:	711-727 Massachusetts Avenue - Gaslight Building				Bldg. Permit:	N/A	
Neighborhood:	Mid-Cambridge	Special Permit:	PB361	Lot Area (SF):	10,553	Gross Floor Area by Use (SF):	
Developer:	Gas Light Building LLC	All Housing Units:	None	Floor-Area Ratio:	3.83	Hotel:	23,758
Permit Type:	Planning Board Special Permit	Affordable Units:	None	Parking:	0	Office/R&D:	15,674
Project Type:	Alteration/Change of Use	Zoning:	BB-CSQ	Hotel Rooms:	36	Retail:	3,006
Notes:	Will include addition to existing structure and rehab to convert office building with ground floor retail to boutique hotel including office and retail uses. FAR excludes exempted retail GFA.					Total GFA:	42,438
Address / Name:	MIT Volpe Development - MIT Volpe Development				Bldg. Permit:	N/A	
Neighborhood:	East Cambridge	Special Permit:	PB368	Lot Area (SF):	455,750	Gross Floor Area by Use (SF):	
Developer:	MITIMCO	All Housing Units:	1400	Floor-Area Ratio:	6.19	Office/R&D:	1,756,913
Permit Type:	Planning Board Special Permit	Affordable Units:	TBD	Parking:	1,759	Other:	25,000
Project Type:	New Construction	Zoning:	PUD-7			Residential:	1,128,000
Notes:	US DOT Volpe Transportation Research Center redevelopment to follow completion of new federal building. 189,913 SF of development exempt from FAR calculation. Parking will not replace existing Volpe parking.					Retail:	100,000
						Total GFA:	3,009,913

Project Stage: Zoning Permit Granted or As of Right

Address / Name: **200 Msgr. O'Brien Highway - Nuestra, LLC Retail Cannabis** Bldg. Permit: **N/A**

Neighborhood: **East Cambridge** Special Permit: **PB366** Lot Area (SF): **5,415** Gross Floor Area by Use (SF):

Developer: **Nuestra, LLC Retail Cannabis** All Housing Units: **None** Floor-Area Ratio: **0.96** Retail: **5,415**

Permit Type: **Planning Board Special Permit** Affordable Units: **None** Parking: **5** Total GFA: **5,415**

Project Type: **Reg. Marijuana Dispensary** Zoning: **BA**

Notes: **Existing retail space to be converted to registered marijuana dispensary.**

Address / Name: **263 Msgr. O'Brien Highway - Somerbridge Hotel** Bldg. Permit: **N/A**

Neighborhood: **East Cambridge** Special Permit: **N/A** Lot Area (SF): **15,490** Gross Floor Area by Use (SF):

Developer: **Somerbridge Hotel LLC** All Housing Units: **None** Floor-Area Ratio: **1.50** Hotel: **21,796**

Permit Type: **Board of Zoning Appeals** Affordable Units: **None** Parking: **23** Total GFA: **21,796**

Project Type: **New Construction** Zoning: **SD-1** Hotel Rooms: **120**

Notes: **Project partially located in Somerville. Includes demolition of existing structure.**

Address / Name: **52 New Street - former Warehouse and Gym** Bldg. Permit: **N/A**

Neighborhood: **Neighborhood 9** Special Permit: **N/A** Lot Area (SF): **43,794** Gross Floor Area by Use (SF):

Developer: **Just-A-Start** All Housing Units: **107** Floor-Area Ratio: **3.30** Educational: **3,000**

Permit Type: **Affordable Housing Overlay** Affordable Units: **107** Parking: **43** Residential: **126,230**

Project Type: **New Construction** Zoning: **IA-1/AHO** Total GFA: **129,230**

Notes: **100% Affordable Housing Overlay Project. Project proposed to include daycare space. Will replace existing gym.**

Project Stage: Zoning Permit Granted or As of Right

Address / Name: **422-432 Rindge Avenue - Rindge Commons** Bldg. Permit: **N/A**

Neighborhood: **North Cambridge** Special Permit: **N/A** Lot Area (SF): **155,591** Gross Floor Area by Use (SF):

Developer: **Just-A-Start** All Housing Units: **101** Floor-Area Ratio: **2.73** Residential: **111,600**

Permit Type: **Comprehensive Permit** Affordable Units: **101** Parking: **0** Retail: **42,500**

Project Type: **New Construction** Zoning: **C-2** Total GFA: **154,100**

Notes: **Two new buildings to be constructed on the site of existing Rindge Tower Apartments parking lot, reducing the number of available spaces by 53. Formerly referred to 418-450 Rindge Ave.**

Address / Name: **197 Vassal Lane - New Tobin School** Bldg. Permit: **N/A**

Neighborhood: **West Cambridge** Special Permit: **N/A** Lot Area (SF): **396,958** Gross Floor Area by Use (SF):

Developer: **City of Cambridge** All Housing Units: **None** Floor-Area Ratio: **0.76** Educational: **299,954**

Permit Type: **Board of Zoning Appeals** Affordable Units: **None** Parking: **150** Total GFA: **299,954**

Project Type: **New Construction** Zoning: **B/OS**

Notes: **Replaces existing Tobin Montessori and Vassal Lane Upper Schools. Site preparation underway.**

Address / Name: **269-301 Vassar Street - MIT Graduate Student Dormitory** Bldg. Permit: **N/A**

Neighborhood: **MIT / Area 2** Special Permit: **PB371** Lot Area (SF): **765,106** Gross Floor Area by Use (SF):

Developer: **MIT** All Housing Units: **None** Floor-Area Ratio: **1.87** Institutional: **328,050**

Permit Type: **Planning Board Special Permit** Affordable Units: **None** Parking: **See note** Total GFA: **328,050**

Project Type: **New Construction** Zoning: **SD-6, SD-11, IU Overlay**

Notes: **Will replace MIT Police Station and surface parking lot. Parking included in existing MIT pool. FAR includes all buildings on larger contiguous MIT-owned parcel.**

Project Stage: Zoning Permit Granted or As of Right

Address / Name:	51 Vassar Street - Schwartzman College of Computing / former MIT Building 44				Bldg. Permit:	N/A	
Neighborhood:	MIT / Area 2	Special Permit:	PB370	Lot Area (SF):	409,261	Gross Floor Area by Use (SF):	
Developer:	MIT	All Housing Units:	None	Floor-Area Ratio:	1.64	Institutional:	174,000
Permit Type:	Planning Board Special Permit	Affordable Units:	None	Parking:	See note	Total GFA:	174,000
Project Type:	New Construction	Zoning:	C-3B				
Notes:	Replaces MIT Building 44, which has been demolished. Parking included in MIT pool. FAR includes all buildings on larger contiguous MIT-owned parcel. Site preparation underway.						

Subtotals:	All Units: 2,660	Parking Spaces: 2,148	Hotel Rooms: 156		Gross Floor Area by Use (SF):
					Community Center: 2,114
					Educational: 302,954
					Hotel: 45,554
					Institutional: 687,860
					Lab/R&D: 15,821
					Mixed Use: 670,895
					Office/R&D: 1,915,130
					Other: 25,000
					Residential: 2,290,981
					Retail: 196,901
					Total GFA: 6,153,210

Project Stage: Building Permit Granted

Address / Name: **201 Amherst Street - New MIT Music Building** Bldg. Permit: **111756**

Neighborhood: **MIT / Area 2** Special Permit: **N/A** Lot Area (SF): **2,790,855** Gross Floor Area by Use (SF):

Developer: **MIT** All Housing Units: **None** Floor-Area Ratio: **0.81** Institutional: **34,000**

Permit Type: **As of Right** Affordable Units: **None** Parking: **See note** Total GFA: **34,000**

Project Type: **New Construction** Zoning: **C-3**

Notes: **Tno net increase in parking due to relocation of spaces from other campus locations.**

Address / Name: **220 Binney Street - New Volpe US DOT Building** Bldg. Permit: **NA/Federal Project**

Neighborhood: **East Cambridge** Special Permit: **N/A** Lot Area (SF): **174,240** Gross Floor Area by Use (SF):

Developer: **US GSA/DOT** All Housing Units: **None** Floor-Area Ratio: **2.30** Government: **400,000**

Permit Type: **As of Right** Affordable Units: **None** Parking: Total GFA: **400,000**

Project Type: **New Construction** Zoning:

Notes: **Building permit not required due to this being a federal government project. Details from press release and assessing data.**

Address / Name: **399 Binney Street - 1 Kendall Square Addition** Bldg. Permit: **BLDC-057636-2017**

Neighborhood: **Wellington Harrington** Special Permit: **PB310** Lot Area (SF): **152,868** Gross Floor Area by Use (SF):

Developer: **DivcoWest** All Housing Units: **None** Floor-Area Ratio: **1.13** Office/R&D: **169,950**

Permit Type: **Planning Board Special Permit** Affordable Units: **None** Parking: **225** Retail: **2,550**

Project Type: **New Construction** Zoning: **IA-1 ECHO** Total GFA: **172,500**

Notes: **Addition to One Kendall Square development. FAR includes parking garage parcel. All parking provided in existing garage. Demolition of existing 29,200 SF building.**

Project Stage: Building Permit Granted

Address / Name: **24 Brattle Street - aka 1 JFK Street/Abbott Building / former Corcoran Building** Bldg. Permit: **30291**

Neighborhood: **West Cambridge** Special Permit: **PB334** Lot Area (SF): **15,850** Gross Floor Area by Use (SF):

Developer: **Regency Centers** All Housing Units: **None** Floor-Area Ratio: **4.00** Office/R&D: **33,941**

Permit Type: **Planning Board Special Permit** Affordable Units: **None** Parking: **0** Retail: **37,506**

Project Type: **Addition/Alteration** Zoning: **BB** Total GFA: **71,447**

Notes: **Includes rehab or replacement of existing buildings. 7,847 SF of of basement space exempted from GFA.**

Address / Name: **747 Cambridge Street - Polish Club** Bldg. Permit: **115390**

Neighborhood: **Wellington Harrington** Special Permit: **N/A** Lot Area (SF): **6,200** Gross Floor Area by Use (SF):

Developer: **747 Cambridge St , LLC** All Housing Units: **6** Floor-Area Ratio: **1.71** Community Center: **1,097**

Permit Type: **Board of Zoning Appeals** Affordable Units: **None** Parking: **9** Residential: **6,869**

Project Type: **New Construction** Zoning: **BA/C-1** Total GFA: **7,966**

Notes: **Includes replacement of existing Polish Club building. Club will take space in new building.**

Address / Name: **101 Cambridgepark Drive** Bldg. Permit: **89338**

Neighborhood: **North Cambridge** Special Permit: **PB354** Lot Area (SF): **132,745** Gross Floor Area by Use (SF):

Developer: **HCP/King 101 CPD LLC** All Housing Units: **None** Floor-Area Ratio: **1.55** Office/R&D: **141,834**

Permit Type: **Planning Board Special Permit** Affordable Units: **None** Parking: **137** Total GFA: **141,834**

Project Type: **New Construction** Zoning: **O-2A/AOD6**

Notes: **Redevelopment of front portion of parcel replacing surface parking. Site will retain existing 63,851 SF building and associated parking spaces.**

Project Stage: Building Permit Granted

Address / Name: **35 Cambridgepark Drive** Bldg. Permit: **BLDC-058169-2017**

Neighborhood: **North Cambridge** Special Permit: **PB314** Lot Area (SF): **106,095** Gross Floor Area by Use (SF):

Developer: **Davis Companies/TDC Development** All Housing Units: **None** Floor-Area Ratio: **1.75** Office/R&D: **177,274**

Permit Type: **Planning Board Special Permit** Affordable Units: **None** Parking: **331** Retail: **7,500**

Project Type: **Alteration/Enlargement** Zoning: **AOD6** Total GFA: **184,774**

Notes: **Addition to 137,635 SF existing office building. FAR includes existing structure. Development will reduce parking from 351 to 331 spaces.**

Address / Name: **50 Cambridgepark Drive** Bldg. Permit: **33495**

Neighborhood: **North Cambridge** Special Permit: **PB338** Lot Area (SF): **79,321** Gross Floor Area by Use (SF):

Developer: **Hanover Company** All Housing Units: **294** Floor-Area Ratio: **3.95** Residential: **314,691**

Permit Type: **Planning Board Special Permit** Affordable Units: **55** Parking: **188** Retail: **6,992**

Project Type: **New Construction** Zoning: **O2-A/AOD-6** Total GFA: **321,683**

Notes: **Includes 123,000 SF transfer of development rights from 88 Cambridgepark Drive allowing additional 123 units. Several existing structures demolished. Includes 9 surface parking spaces.**

Address / Name: **100 Cambridgeside Place - Core Mall - Cambridgeside Redevelopment** Bldg. Permit: **33363**

Neighborhood: **East Cambridge** Special Permit: **PB66** Lot Area (SF): **267,821** Gross Floor Area by Use (SF):

Developer: **New England Development** All Housing Units: **None** Floor-Area Ratio: **3.20** Office/R&D: **140,000**

Permit Type: **Planning Board Special Permit** Affordable Units: **None** Parking: **See note** Retail: **315,000**

Project Type: **Alteration/Change of Use** Zoning: **BA/PUD-4** Total GFA: **455,000**

Notes: **Includes conversion of third floor of Cambridgeside mall to office space and refresh of core retail space. Includes all parking for overall redevelopment.**

Project Stage: Building Permit Granted

Address / Name:	20 Cambridgeside Place - former Macy's Department Store - Cambridgeside Redevelopment	Bldg. Permit:	130531				
Neighborhood:	East Cambridge	Special Permit:	PB364	Lot Area (SF):	38,788	Gross Floor Area by Use (SF):	
Developer:	New England Development	All Housing Units:	None	Floor-Area Ratio:	4.66	Lab/R&D:	295,000
Permit Type:	Planning Board Special Permit	Affordable Units:	None	Parking:	See note	Office/R&D:	48,000
Project Type:	New Construction/Alteration	Zoning:	BA/PUD-8			Retail:	17,000
Notes:	Parking included with 100 Cambridgeside Place redevelopment. FAR is for overall redevelopment. Existing structure will be retained up to second floor slab. Interior demolition underway.					Total GFA:	360,000

Address / Name:	1 Charles Park - Charles Park Lab Conversion	Bldg. Permit:	112658				
Neighborhood:	East Cambridge	Special Permit:	N/A	Lot Area (SF):	23,915	Gross Floor Area by Use (SF):	
Developer:	Alexandria Real Estate	All Housing Units:	None	Floor-Area Ratio:	4.97	Lab/R&D:	119,021
Permit Type:	As of Right	Affordable Units:	None	Parking:	See note	Total GFA:	119,021
Project Type:	Change of Use	Zoning:	BA/PUD-4				
Notes:	Major rehab and conversion of existing office building to lab space. No new construction. No change to existing parking. Complex includes 1 Rogers Street.						

Address / Name:	605 Concord Avenue - Acorn Holdings Concord Ave. Phase II	Bldg. Permit:	55622				
Neighborhood:	Cambridge Highlands	Special Permit:	PB319	Lot Area (SF):	21,666	Gross Floor Area by Use (SF):	
Developer:	Acorn Holdings	All Housing Units:	49	Floor-Area Ratio:	2.66	Residential:	53,551
Permit Type:	Planning Board Special Permit	Affordable Units:	7	Parking:	68	Retail:	4,128
Project Type:	New Construction	Zoning:	BA/AOD-5			Total GFA:	57,679
Notes:	Includes demolition of existing bank branch building. Parking comprises 49 residential and 19 commercial spaces.						

Project Stage: Building Permit Granted

Address / Name: **95-99 Elmwood Street** Bldg. Permit: **45061**
Neighborhood: **North Cambridge** Special Permit: **PB308** Lot Area (SF): **17,535** Gross Floor Area by Use (SF):
Developer: **95-99 Elmwood Street LLC** All Housing Units: **34** Floor-Area Ratio: **2.24** Residential: **35,894**
Permit Type: **Planning Board Special Permit** Affordable Units: **4** Parking: **34** Retail: **380**
Project Type: **New Construction** Zoning: **BA-2/NMAOD** Total GFA: **36,274**
Notes: **Existing auto repair facility demolished.**

Address / Name: **107-111 First Street - Parcel B - First Street PUD** Bldg. Permit: **19116**
Neighborhood: **East Cambridge** Special Permit: **PB231A** Lot Area (SF): **76,227** Gross Floor Area by Use (SF):
Developer: **Urban Spaces LLC** All Housing Units: **118** Floor-Area Ratio: **2.35** Residential: **102,423**
Permit Type: **Planning Board Special Permit** Affordable Units: **14** Parking: **See note** Retail: **14,800**
Project Type: **New Construction** Zoning: **IA-1/BA/PUD-4B** Total GFA: **117,223**
Notes: **FAR includes prior phases. 23 surface parking spaces for retail. Includes 142 space underground garage with 42 spaces for 121 First St/Parcel A. 100 garage spaces shared with 22 Hurley St/Parcel C residential units with 87 apportioned to this project**

Address / Name: **161 First Street - Alexandria PUD** Bldg. Permit: **54231**
Neighborhood: **East Cambridge** Special Permit: **PB243** Lot Area (SF): **40,000** Gross Floor Area by Use (SF):
Developer: **Alexandria Real Estate** All Housing Units: **None** Floor-Area Ratio: **3.75** Office/R&D: **30,087**
Permit Type: **Planning Board Special Permit** Affordable Units: **None** Parking: **See note** Total GFA: **30,087**
Project Type: **Alteration** Zoning: **IA-1/PUD-3A**
Notes: **18 parking spaces at 75/125 Binney and 50/60 Binney Street garages. Shared site with 50 Rogers Street, which is a new 102 unit residential building.**

Project Stage: Building Permit Granted

Address / Name: **60 First Street - former Sears Department Store - Cambridgeside Redevelopment** Bldg. Permit: **132949**

Neighborhood: **East Cambridge** Special Permit: **PB364** Lot Area (SF): **42,561** Gross Floor Area by Use (SF):

Developer: **New England Development** All Housing Units: **None** Floor-Area Ratio: **4.66** Lab/R&D: **175,000**

Permit Type: **Planning Board Special Permit** Affordable Units: **None** Parking: **See note** Retail: **35,000**

Project Type: **Addition/Change of Use** Zoning: **BA/PUD-8** Total GFA: **210,000**

Notes: **Parking included with 100 Cambridgeside Place redevelopment. FAR is for overall Cambridgeside Mall redevelopment. Interior demoliton underway.**

Address / Name: **60 Hampshire Street** Bldg. Permit: **122757/148426**

Neighborhood: **The Port/Area IV** Special Permit: **N/A** Lot Area (SF): **87,470** Gross Floor Area by Use (SF):

Developer: **BioMed Realty** All Housing Units: **None** Floor-Area Ratio: **2.95** Lab/R&D: **36,000**

Permit Type: **As of Right** Affordable Units: **None** Parking: **0** Total GFA: **36,000**

Project Type: **Alteration/Change of Use** Zoning: **O-1**

Notes: **Major rehab and conversion of existing office building to lab space. No new construction. FAR includes all structures on aprcel. No changes to parking arrangements.**

Address / Name: **20-22 Hurley Street - Parcel C/85-121 First Street - First Street PUD** Bldg. Permit: **19126**

Neighborhood: **East Cambridge** Special Permit: **PB231A** Lot Area (SF): **76,227** Gross Floor Area by Use (SF):

Developer: **Urban Spaces LLC** All Housing Units: **18** Floor-Area Ratio: **2.35** Residential: **18,502**

Permit Type: **Planning Board Special Permit** Affordable Units: **2** Parking: **See note** Total GFA: **18,502**

Project Type: **New Construction** Zoning: **IA-1/BA/PUD-4B**

Notes: **FAR includes earlier phases at 150 First and 65 Bent Streets and 4 buildings in this phase. 100 garage spaces shared with 107 First St/Parcel B residential units, 13 of which are apportioned here.**

Project Stage: Building Permit Granted

Address / Name: **3-5 Linnaean Street - Basement Housing** Bldg. Permit: **25045**

Neighborhood: **Neighborhood 9** Special Permit: **PB329** Lot Area (SF): **24,153** Gross Floor Area by Use (SF):

Developer: **Wulow Land Corporation** All Housing Units: **5** Floor-Area Ratio: **2.10** Residential: **50,701**

Permit Type: **Planning Board Special Permit** Affordable Units: **1** Parking: **0** Total GFA: **50,701**

Project Type: **Alteration** Zoning: **C-2/BA-2**

Notes: **Conversion of existing underutilized basement space into housing. GFA includes entire existing 37 unit building.**

Address / Name: **165 Main Street - NoMa Phase 4 Residential Tower - MIT Kendall Square** Bldg. Permit: **49880**

Neighborhood: **East Cambridge** Special Permit: **PB302** Lot Area (SF): **74,736** Gross Floor Area by Use (SF):

Developer: **MIT** All Housing Units: **300** Floor-Area Ratio: **5.55** Residential: **305,074**

Permit Type: **Planning Board Special Permit** Affordable Units: **63** Parking: **150** Retail: **8,195**

Project Type: **New Construction** Zoning: **O-3A, PUD-3** Total GFA: **313,269**

Notes: **FAR includes existing One Broadway and new 165 Main Street. Phase 4 is new residential tower and retail. Parking includes 150 space garage replacing 114 space surface lot. Existing building retains One Broadway address.**

Address / Name: **325 Main Street - Google Building / former MIT Coop Building - MXD Infill** Bldg. Permit: **49584**

Neighborhood: **East Cambridge** Special Permit: **PB315** Lot Area (SF): **28,823** Gross Floor Area by Use (SF):

Developer: **Boston Properties** All Housing Units: **None** Floor-Area Ratio: **13.00** Office/R&D: **343,123**

Permit Type: **Planning Board Special Permit** Affordable Units: **None** Parking: **278** Retail: **33,000**

Project Type: **New Construction** Zoning: **MXD** Total GFA: **376,123**

Notes: **Includes demolition of existing office building also housing MIT Coop. Parking added to existing Cambridge Center garage through restriping and tandem parking.**

Project Stage: Building Permit Granted

Address / Name: **730-750 Main Street - The Engine** Bldg. Permit: **51675/51676**

Neighborhood: **The Port/Area IV** Special Permit: **N/A** Lot Area (SF): **65,211** Gross Floor Area by Use (SF):

Developer: **MITIMCO** All Housing Units: **None** Floor-Area Ratio: **3.13** Office/R&D: **197,495**

Permit Type: **As of Right** Affordable Units: **None** Parking: **123** Retail: **6,594**

Project Type: **Addition/Alteration** Zoning: **IB** Total GFA: **204,089**

Notes: **Updating of existing buildings to current R&D/office standards and addition of retail space. Includes 14,598 SF addition and creation of 123 space underground parking garage. Structures previously occupied by Polaroid.**

Address / Name: **441 Morgan Avenue - Building U - Cambridge Crossing (North Point)** Bldg. Permit: **106555**

Neighborhood: **East Cambridge** Special Permit: **PB179** Lot Area (SF): **45,969** Gross Floor Area by Use (SF):

Developer: **DivcoWest** All Housing Units: **None** Floor-Area Ratio: **2.66** Lab/R&D: **313,531**

Permit Type: **Planning Board Special Permit** Affordable Units: **None** Parking: **285** Total GFA: **313,531**

Project Type: **New Construction** Zoning: **NP/PUD-6**

Notes: **FAR for overall Cambridge Crossing development.**

Address / Name: **151 North First Street - Building I/Park 151 - Cambridge Crossing (North Point)** Bldg. Permit: **47542**

Neighborhood: **East Cambridge** Special Permit: **PB179** Lot Area (SF): Gross Floor Area by Use (SF):

Developer: **DivcoWest** All Housing Units: **468** Floor-Area Ratio: **2.66** Residential: **371,066**

Permit Type: **Planning Board Special Permit** Affordable Units: **54** Parking: **238** Retail: **26,036**

Project Type: **New Construction** Zoning: **NP/PUD-6** Total GFA: **397,102**

Notes: **FAR for overall Cambridge Crossing development.**

Project Stage: Building Permit Granted

Address / Name: **140-142 Prospect Street** Bldg. Permit: **58934**

Neighborhood: **The Port/Area IV** Special Permit: **N/A** Lot Area (SF): **6,220** Gross Floor Area by Use (SF):

Developer: **Islamic Society of Cambridge** All Housing Units: **5** Floor-Area Ratio: **1.23** Residential: **7,640**

Permit Type: **Board of Zoning Appeals** Affordable Units: **0** Parking: **5** Total GFA: **7,640**

Project Type: **New Construction** Zoning: **O-1**

Notes: **Expansion of existing residential building to five units.**

Address / Name: **1 Rogers Street - Charles Park Lab Conversion** Bldg. Permit: **112660**

Neighborhood: **East Cambridge** Special Permit: **N/A** Lot Area (SF): **111,530** Gross Floor Area by Use (SF):

Developer: **Alexandria Real Estate** All Housing Units: **None** Floor-Area Ratio: **2.35** Lab/R&D: **262,552**

Permit Type: **As of Right** Affordable Units: **None** Parking: **See note** Total GFA: **262,552**

Project Type: **Change of Use** Zoning: **BA/PUD-4**

Notes: **Major rehab and conversion of existing office building to lab space. No new construction. No change to existing parking. Complex includes 1 Charles Park.**

Address / Name: **101 Rogers Street - The Foundry** Bldg. Permit: **73982**

Neighborhood: **East Cambridge** Special Permit: **PB362** Lot Area (SF): **37,493** Gross Floor Area by Use (SF):

Developer: **City of Cambridge** All Housing Units: **None** Floor-Area Ratio: **1.34** Institutional: **50,200**

Permit Type: **Planning Board Special Permit** Affordable Units: **None** Parking: **0** Total GFA: **50,200**

Project Type: **Alteration/Change of Use** Zoning: **IA-1/PUD 4C**

Notes: **Rehab of historic industrial building and conversion into municipal program space.**

Project Stage: Building Permit Granted

Address / Name: **101 Smith Place** Bldg. Permit: **107682**
Neighborhood: **Cambridge Highlands** Special Permit: **PB359** Lot Area (SF): **113,246** Gross Floor Area by Use (SF):
Developer: **The Davis Companies** All Housing Units: **None** Floor-Area Ratio: **1.27** Office/R&D: **142,153**
Permit Type: **Planning Board Special Permit** Affordable Units: **None** Parking: **154** Total GFA: **142,153**
Project Type: **New Construction** Zoning: **IB-2/AOD1,01/AOD3**
Notes: **Includes demolition of existing technical office structure. Site preparation underway.**

Address / Name: **40 Thorndike Street - Sullivan Courthouse Redevelopment** Bldg. Permit: **97328**
Neighborhood: **East Cambridge** Special Permit: **PB288** Lot Area (SF): **59,788** Gross Floor Area by Use (SF):
Developer: **Leggat McCall** All Housing Units: **48** Floor-Area Ratio: **7.97** Office/R&D: **434,593**
Permit Type: **Planning Board Special Permit** Affordable Units: **48** Parking: **355** Residential: **47,465**
Project Type: **Addition/Alteration** Zoning: **BB** Retail: **15,000**
Notes: **Redevelopment of former Middlesex County Courthouse and addition of street level residential units. Parking includes 85 spaces on-site and 270 spaces leased at First St Garage.** Total GFA: **497,058**

Address / Name: **350 Water Street - Building G - Cambridge Crossing (North Point)** Bldg. Permit: **25148**
Neighborhood: **East Cambridge** Special Permit: **PB179** Lot Area (SF): **58,562** Gross Floor Area by Use (SF):
Developer: **DivcoWest** All Housing Units: **None** Floor-Area Ratio: **2.66** Office/R&D: **450,895**
Permit Type: **Planning Board Special Permit** Affordable Units: **None** Parking: **361** Total GFA: **450,895**
Project Type: **New Construction** Zoning: **NP/PUD-6**
Notes: **FAR for overall Cambridge Crossing development. Portion of structure in Boston to be determined. 406 space garage also includes 16 spaces for Bldg H and 29 yet to be assigned to a building.**

Project Stage: Building Permit Granted

Address / Name:	53-55 Wheeler Street - former Abt Associates	Bldg. Permit:	61424/61926				
Neighborhood:	Cambridge Highlands	Special Permit:	PB330	Lot Area (SF):	249,518	Gross Floor Area by Use (SF):	
Developer:	55-9 Wheels Owner LLC	All Housing Units:	525	Floor-Area Ratio:	2.26	Residential:	563,609
Permit Type:	Planning Board Special Permit	Affordable Units:	99	Parking:	448	Total GFA:	563,609
Project Type:	New Construction	Zoning:	O1/AOD4				
Notes:	Project includes replacement of existing office complex.						

Subtotals:	All Units: 1,870	Parking Spaces: 5,362	Gross Floor Area by Use (SF):	
			Community Center:	1,097
			Government:	400,000
			Institutional:	84,200
			Lab/R&D:	1,201,104
			Office/R&D:	2,309,345
			Residential:	1,877,485
			Retail:	529,681
			Total GFA:	6,402,912

Project Stage: Complete

Address / Name:	325 Binney Street - Moderna Science Center / former Metropolitan Pipe & Supply				Bldg. Permit:	106270	
Neighborhood:	East Cambridge	Special Permit:	PB367	Lot Area (SF):	191,506	Gross Floor Area by Use (SF):	
Developer:	Alexandria Real Estate Equities,	All Housing Units:	None	Floor-Area Ratio:	1.93	Office/R&D:	366,500
Permit Type:	Planning Board Special Permit	Affordable Units:	None	Parking:	286	Total GFA:	366,500
Project Type:	New Construction	Zoning:	IA-1				
Notes:	Also known as 325 Binney Street. Will house Moderna Science Center corporate headquarters.						

Address / Name:	4 Broad Canal Way - NoMA Phase 5 - MIT Kendall Square				Bldg. Permit:	17488	
Neighborhood:	East Cambridge	Special Permit:	PB302	Lot Area (SF):	41,536	Gross Floor Area by Use (SF):	
Developer:	MIT	All Housing Units:	None	Floor-Area Ratio:	5.55	Retail:	6,418
Permit Type:	Planning Board Special Permit	Affordable Units:	None	Parking:	See note	Total GFA:	6,418
Project Type:	New Construction	Zoning:	O-3A, PUD-3				
Notes:	Parking included in other project phases.						

Address / Name:	1 Broadway - NoMa Existing Building Phases 1-3 - MIT Kendall Square				Bldg. Permit:	BLDC-060080-2017	
Neighborhood:	East Cambridge	Special Permit:	PB302	Lot Area (SF):	41,536	Gross Floor Area by Use (SF):	
Developer:	MIT	All Housing Units:	None	Floor-Area Ratio:	5.55	Other:	14,040
Permit Type:	Planning Board Special Permit	Affordable Units:	None	Parking:	See note	Retail:	19,782
Project Type:	New Construction	Zoning:	O-3A, PUD-3			Total GFA:	33,822
Notes:	FAR includes existing One Broadway and new 165 Main Street. Phase 1-3 include new supermarket, loading dock, Main Street retail update. Parking is in reconfigured existing garage reduced from 316 spaces to 293.						

Project Stage: Complete

Address / Name: **95 Fawcett Street** Bldg. Permit: **BLDM-054801-2017**

Neighborhood: **Cambridge Highlands** Special Permit: **PB309** Lot Area (SF): **20,522** Gross Floor Area by Use (SF):

Developer: **95 Fawcett LLC** All Housing Units: **44** Floor-Area Ratio: **2.58** Residential: **52,852**

Permit Type: **Planning Board Special Permit** Affordable Units: **5** Parking: **44** Total GFA: **52,852**

Project Type: **New Construction** Zoning: **O-1/AOD-4**

Notes: **Existing warehouse demolished.**

Address / Name: **238 Main Street - 18 Hayward St/Building 3 - MIT Kendall Square** Bldg. Permit: **BLDC-078181-2019**

Neighborhood: **MIT / Area 2** Special Permit: **PB303** Lot Area (SF): **60,594** Gross Floor Area by Use (SF):

Developer: **MIT** All Housing Units: **None** Floor-Area Ratio: **4.48** Office/R&D: **346,673**

Permit Type: **Planning Board Special Permit** Affordable Units: **None** Parking: **See note** Retail: **33,528**

Project Type: **New Construction** Zoning: **C-3B MXD/PUD 5** Total GFA: **380,201**

Notes: **Site incorporates existing building at 238 Main Street. Parking at 25 Hayward Street garage. FAR for entire MIT Kendall Square SoMa project area including retained buildings.**

Address / Name: **40-54 Market Street - Squirrelwood Phase 2** Bldg. Permit: **32294/32295**

Neighborhood: **The Port/Area IV** Special Permit: **N/A** Lot Area (SF): **59,638** Gross Floor Area by Use (SF):

Developer: **Just-A-Start Corporation** All Housing Units: **17** Floor-Area Ratio: **1.36** Residential: **18,452**

Permit Type: **Comprehensive Permit** Affordable Units: **17** Parking: **See note** Total GFA: **18,452**

Project Type: **New Construction** Zoning: **C-1**

Notes: **Includes two of three new buildings at Linwood Court site. Project adds 4 parking spaces to pool. There will be 45 spaces for 88 units, including nearby Squirrel Brand Apartments. Other address is 265 Broadway. FAR and lot area for entire project.**

Project Stage: Complete

Address / Name:	1785-1791 Massachusetts Avenue - Frost Terrace	Bldg. Permit:	33413/33918/34026				
Neighborhood:	Agassiz	Special Permit:	N/A	Lot Area (SF):	22,068	Gross Floor Area by Use (SF):	
Developer:	Capstone Communities LLC	All Housing Units:	40	Floor-Area Ratio:	1.82	Residential:	40,253
Permit Type:	Comprehensive Permit	Affordable Units:	40	Parking:	3	Total GFA:	40,253
Project Type:	New Construction/Alteration	Zoning:	B				
Notes:	Includes rehab of existing residential structures and replacement of existing house. Additional building permit 34030.						

Address / Name:	1991-2013 Massachusetts Avenue - St. James at Porter Square	Bldg. Permit:	BLDM-076394-2018					
Neighborhood:	North Cambridge	Special Permit:	PB241	Lot Area (SF):	58,194	Gross Floor Area by Use (SF):		
Developer:	Oaktree Development	All Housing Units:	46	Floor-Area Ratio:	1.75	Institutional:	19,273	
Permit Type:	Planning Board Special Permit	Affordable Units:	5	Parking:	64	Residential:	72,287	
Project Type:	Addition	Zoning:	BA-2/NMAOD			Retail:	2,539	
Notes:	64 total spaces on-site include 46 spaces for 1991-2013 Mass Ave and 18 spaces for adjacent St. James Church. FAR includes existing 22,560 SF church.						Total GFA:	94,099

Address / Name:	181 Morgan Avenue - Building Q1 - Cambridge Crossing (North Point)	Bldg. Permit:	43776				
Neighborhood:	East Cambridge	Special Permit:	PB179	Lot Area (SF):	14,799	Gross Floor Area by Use (SF):	
Developer:	DivcoWest	All Housing Units:	None	Floor-Area Ratio:	2.66	Office/R&D:	10,318
Permit Type:	Planning Board Special Permit	Affordable Units:	None	Parking:	0	Retail:	8,533
Project Type:	New Construction	Zoning:	NP/PUD-6			Total GFA:	18,851
Notes:	FAR for overall Cambridge Crossing development.						

Project Stage: Complete

Address / Name: **75-77 New Street** Bldg. Permit: **BLDM-058523-2017**

Neighborhood: **Neighborhood 9** Special Permit: **PB286** Lot Area (SF): **49,256** Gross Floor Area by Use (SF):

Developer: **AbodeZ Acorn LLC** All Housing Units: **93** Floor-Area Ratio: **1.95** Residential: **92,800**

Permit Type: **Planning Board Special Permit** Affordable Units: **11** Parking: **94** Total GFA: **92,800**

Project Type: **New Construction** Zoning: **IA-1**

Notes: **Includes replacement of pre-existing warehouse.**

Address / Name: **50 Rogers Street - Alexandria PUD** Bldg. Permit: **22027**

Neighborhood: **East Cambridge** Special Permit: **PB243** Lot Area (SF): **40,000** Gross Floor Area by Use (SF):

Developer: **Alexandria Real Estate** All Housing Units: **136** Floor-Area Ratio: **3.75** Residential: **132,231**

Permit Type: **Planning Board Special Permit** Affordable Units: **44** Parking: **102** Total GFA: **132,231**

Project Type: **Addition/Alteration** Zoning: **IA-1/PUD-3A**

Notes: **Shared site with 161 First Street, which includes a renovated office building.**

Address / Name: **169 Vassar Street - MIT Undergraduate Dormitory** Bldg. Permit: **BLDC-076869-2018**

Neighborhood: **MIT / Area 2** Special Permit: **PB332** Lot Area (SF): **765,106** Gross Floor Area by Use (SF):

Developer: **MIT** All Housing Units: **16** Floor-Area Ratio: **1.53** Institutional: **169,529**

Permit Type: **Planning Board Special Permit** Affordable Units: **None** Parking: **See note** Total GFA: **169,529**

Project Type: **New Construction** Zoning: **SD-6**

Notes: **FAR based on larger parcel. 450 undergraduate dorm beds, 301 rooms. 16 student/staff apartments. 372 space garage & 38 surface spaces removed. Some replaced in MIT pool. No parking for this building.**

Project Stage: Complete

Address / Name:	450 Water Street - Building H - Cambridge Crossing (North Point)	Bldg. Permit:	26076				
Neighborhood:	East Cambridge	Special Permit:	PB179	Lot Area (SF):	56,805	Gross Floor Area by Use (SF):	
Developer:	DivcoWest	All Housing Units:	None	Floor-Area Ratio:	2.66	Office/R&D:	365,110
Permit Type:	Planning Board Special Permit	Affordable Units:	None	Parking:	328	Total GFA:	365,110
Project Type:	New Construction	Zoning:	NP/PUD-6				
Notes:	FAR for overall Cambridge Crossing development. Portion of structure in Boston to be determined. 16 spaces located at Bldg. G garage. Site also includes 128 residential parking spaces for Sierra and Tango condominium buildings						

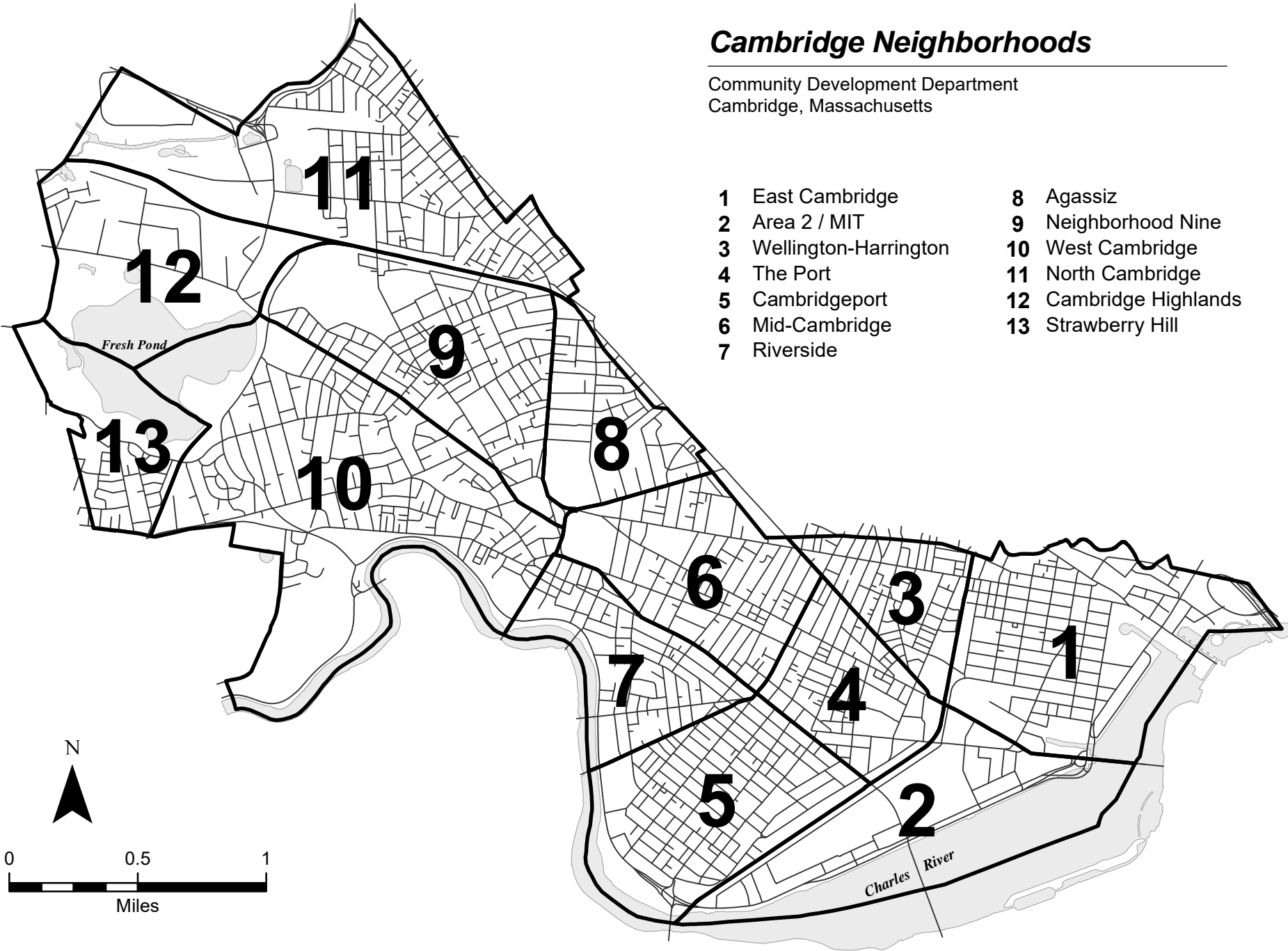
Address / Name:	305 Webster Avenue - Inman Crossing / former Columbia Auto Parts	Bldg. Permit:	BLDC-064166-2017				
Neighborhood:	Wellington Harrington	Special Permit:	PB316	Lot Area (SF):	18,140	Gross Floor Area by Use (SF):	
Developer:	M & H Realty Trust	All Housing Units:	35	Floor-Area Ratio:	2.10	Residential:	35,964
Permit Type:	Planning Board Special Permit	Affordable Units:	4	Parking:	35	Retail:	1,546
Project Type:	New Construction	Zoning:	BA			Total GFA:	37,510
Notes:	Includes replacement of auto parts supply building.						

Subtotals:	All Units: 427	Parking Spaces: 1,291				Gross Floor Area by Use (SF):	
						Institutional:	188,802
						Office/R&D:	1,088,601
						Other:	14,040
						Residential:	444,839
						Retail:	72,346
						Total GFA:	1,808,628

Cambridge Neighborhoods

Community Development Department
Cambridge, Massachusetts

- 1 East Cambridge
- 2 Area 2 / MIT
- 3 Wellington-Harrington
- 4 The Port
- 5 Cambridgeport
- 6 Mid-Cambridge
- 7 Riverside
- 8 Agassiz
- 9 Neighborhood Nine
- 10 West Cambridge
- 11 North Cambridge
- 12 Cambridge Highlands
- 13 Strawberry Hill



Development Log - Projects by Neighborhood

Neighborhood 1 - East Cambridge	Primary Use	Developer	Project Stage
220 Binney Street / New Volpe US DOT Building	Government	US GSA/DOT	Bldg. Permit Granted
250 Binney Street	Office/R&D	Boston Properties	Design Review
290 Binney Street	Office/R&D	Boston Properties	Design Review
325 Binney Street / Moderna Science Center	Office/R&D	Alexandria Real Estate Equities,	Complete
4 Broad Canal Way / NoMA Phase 5	Retail	MIT	Complete
1 Broadway / NoMa Existing Building Phases 1-3	Retail	MIT	Complete
135 Broadway	Residential	Boston Properties	Design Review
Cambridge Crossing Remaining Master Plan	Residential	DivcoWest	Zoning Permit Granted/
100 Cambridgeside Place / Core Mall	Office/R&D	New England Development	Bldg. Permit Granted
150 Cambridgeside Place	Residential	New England Development	Design Review
20 Cambridgeside Place	Lab/R&D	New England Development	Bldg. Permit Granted
1 Charles Park / Charles Park Lab Conversion	Lab/R&D	Alexandria Real Estate	Bldg. Permit Granted
107-111 First Street / Parcel B	Residential	Urban Spaces LLC	Bldg. Permit Granted
161 First Street	Office/R&D	Alexandria Real Estate	Bldg. Permit Granted
60 First Street	Lab/R&D	New England Development	Bldg. Permit Granted
80 First Street	Office/R&D	New England Development	Design Review
20-22 Hurley Street / Parcel C/85-121 First Street	Residential	Urban Spaces LLC	Bldg. Permit Granted
41 Linskey Way	Office/R&D	Alexandria Real Estate	Zoning Permit Granted/
165 Main Street / NoMa Phase 4 Residential Tower	Residential	MIT	Bldg. Permit Granted

Neighborhood 1 - East Cambridge	Primary Use	Developer	Project Stage
325 Main Street / Google Building	Office/R&D	Boston Properties	Bldg. Permit Granted
MIT Volpe Development	Office/R&D	MITIMCO	Zoning Permit Granted/
151 Morgan Avenue / Building Q2	Office/R&D	DivcoWest	Design Review
181 Morgan Avenue / Building Q1	Office/R&D	DivcoWest	Complete
221 Morgan Avenue / Building R	Residential	DivcoWest	Design Review
441 Morgan Avenue / Building U	Lab/R&D	DivcoWest	Bldg. Permit Granted
200 Msgr. O'Brien Highway / Nuestra, LLC Retail Cannabis	Retail	Nuestra, LLC Retail Cannabis	Zoning Permit Granted/
263 Msgr. O'Brien Highway / Somerbridge Hotel	Hotel	Somerbridge Hotel LLC	Zoning Permit Granted/
151 North First Street / Building I/Park 151	Residential	DivcoWest	Bldg. Permit Granted
1 Rogers Street / Charles Park Lab Conversion	Lab/R&D	Alexandria Real Estate	Bldg. Permit Granted
101 Rogers Street / The Foundry	Institutional	City of Cambridge	Bldg. Permit Granted
50 Rogers Street	Residential	Alexandria Real Estate	Complete
49 Sixth Street	Residential	POAH	Pre-Permitting
585 Third Street	Office/R&D	Constellation	Permitting
40 Thorndike Street / Sullivan Courthouse Redevelopment	Office/R&D	Leggat McCall	Bldg. Permit Granted
350 Water Street / Building G	Office/R&D	DivcoWest	Bldg. Permit Granted
450 Water Street / Building H	Office/R&D	DivcoWest	Complete
Neighborhood 2 - MIT / Area 2	Primary Use	Developer	Project Stage
201 Amherst Street / New MIT Music Building	Institutional	MIT	Bldg. Permit Granted

Neighborhood 2 - MIT / Area 2	Primary Use	Developer	Project Stage
200 Main Street / Building 2	Office/R&D	MIT	Design Review
238 Main Street / 18 Hayward St/Building 3	Office/R&D	MIT	Complete
380 Main Street / Building 6	Retail	MIT	Design Review
600-624 Main Street / Ragon Institute	Institutional	MIT/Ragon Institute	Zoning Permit Granted/
169 Vassar Street / MIT Undergraduate Dormitory	Institutional	MIT	Complete
269-301 Vassar Street / MIT Graduate Student Dormitory	Institutional	MIT	Zoning Permit Granted/
51 Vassar Street / Schwartzman College of Computing	Institutional	MIT	Zoning Permit Granted/
Neighborhood 3 - Wellington Harrington	Primary Use	Developer	Project Stage
399 Binney Street / 1 Kendall Square Addition	Office/R&D	DivcoWest	Bldg. Permit Granted
1043-1059 Cambridge Street / University Monument Site	Residential	418 Real Estate	Zoning Permit Granted/
747 Cambridge Street / Polish Club	Residential	747 Cambridge St , LLC	Bldg. Permit Granted
305 Webster Avenue / Inman Crossing	Residential	M & H Realty Trust	Complete
Neighborhood 4 - The Port/Area IV	Primary Use	Developer	Project Stage
36 Hampshire Street	Lab/R&D	38-40 Hampshire St LLC	Zoning Permit Granted/
60 Hampshire Street	Lab/R&D	BioMed Realty	Bldg. Permit Granted
213 Harvard Street	Residential	213 Harvad St Condo Assn	Permitting
730-750 Main Street / The Engine	Office/R&D	MITIMCO	Bldg. Permit Granted
40-54 Market Street / Squirrelwood Phase 2	Residential	Just-A-Start Corporation	Complete

Neighborhood 4 - The Port/Area IV	Primary Use	Developer	Project Stage
116 Norfolk Street	Residential	Cambridge Housing Authority	Pre-Permitting
140-142 Prospect Street	Residential	Islamic Society of Cambridge	Bldg. Permit Granted
Neighborhood 5 - Cambridgeport	Primary Use	Developer	Project Stage
544-550 Massachusetts Avenue	Residential	Central Square Redevelopment LLC	Permitting
600 Massachusetts Avenue	Residential	Cifrino Mass Ave Realty	Zoning Permit Granted/
Neighborhood 6 - Mid-Cambridge	Primary Use	Developer	Project Stage
711-727 Massachusetts Avenue / Gaslight Building	Hotel	Gas Light Building LLC	Zoning Permit Granted/
83-91 Mount Auburn Street / The Garage/36 JFK Street/33 Dunster Street	Office/R&D	Trinity Real Estate Management	Permitting
Neighborhood 8 - Agassiz	Primary Use	Developer	Project Stage
1785-1791 Massachusetts Avenue / Frost Terrace	Residential	Capstone Communities LLC	Complete
Neighborhood 9 - Neighborhood 9	Primary Use	Developer	Project Stage
3-5 Linnaean Street / Basement Housing	Residential	Wulow Land Corporation	Bldg. Permit Granted
52 New Street	Residential	Just-A-Start	Zoning Permit Granted/
75-77 New Street	Residential	AbodeZ Acorn LLC	Complete
102 Sherman Street / Walden Square Apartments II	Residential	Winn Companies	Design Review
Neighborhood 10 - West Cambridge	Primary Use	Developer	Project Stage
24 Brattle Street / aka 1 JFK Street/Abbott Building	Retail	Regency Centers	Bldg. Permit Granted
57 JFK Street / The Galleria Residential	Residential	Raj Dhanda	Permitting
197 Vassal Lane / New Tobin School	Educational	City of Cambridge	Zoning Permit Granted/

Neighborhood 11 - North Cambridge	Primary Use	Developer	Project Stage
101 Cambridgepark Drive	Office/R&D	HCP/King 101 CPD LLC	Bldg. Permit Granted
150 Cambridgepark Drive	Lab/R&D	Longfellow Real Estate	Permitting
35 Cambridgepark Drive	Office/R&D	Davis Companies/TDC Development	Bldg. Permit Granted
50 Cambridgepark Drive	Residential	Hanover Company	Bldg. Permit Granted
1 Cedar Street / United American Veterans Clubhouse	Residential	John Repucci	Zoning Permit Granted/
95-99 Elmwood Street	Residential	95-99 Elmwood Street LLC	Bldg. Permit Granted
1991-2013 Massachusetts Avenue / St. James at Porter Square	Residential	Oaktree Development	Complete
2072 Massachusetts Avenue	Residential	Capstone Communities	Permitting
278 Rindge Avenue / Jefferson Park Federal Revitalization	Residential	Cambridge Housing Authority	Design Review
422-432 Rindge Avenue / Rindge Commons	Residential	Just-A-Start	Zoning Permit Granted/
36-64 Whittemore Avenue / Alewife Park	Office/R&D	IQHQ	Pre-Permitting
Neighborhood 12 - Cambridge Highlands	Primary Use	Developer	Project Stage
605 Concord Avenue / Acorn Holdings Concord Ave. Phase II	Residential	Acorn Holdings	Bldg. Permit Granted
160-180 Fawcett Street	Office/R&D	Cabot, Cabot & Forbes	Permitting
95 Fawcett Street	Residential	95 Fawcett LLC	Complete
101 Smith Place	Office/R&D	The Davis Companies	Bldg. Permit Granted
53-55 Wheeler Street	Residential	55-9 Wheels Owner LLC	Bldg. Permit Granted