

Town Gown Data 2000 - 2024

Cambridge Planning Board


February 4, 2025

Cambridge Community Development Department

Scott Walker

Senior Manager for Data Services

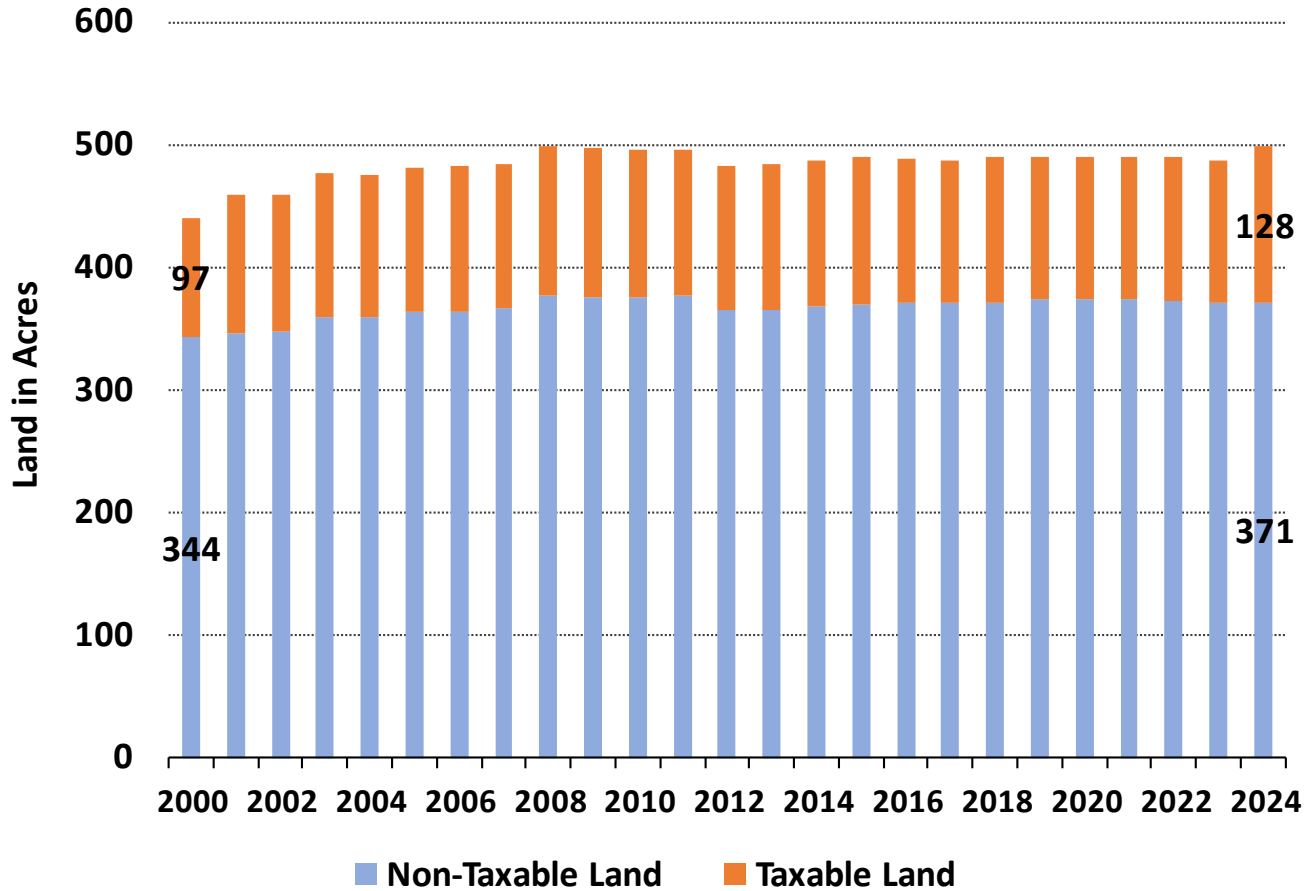
swalker@cambridgema.gov



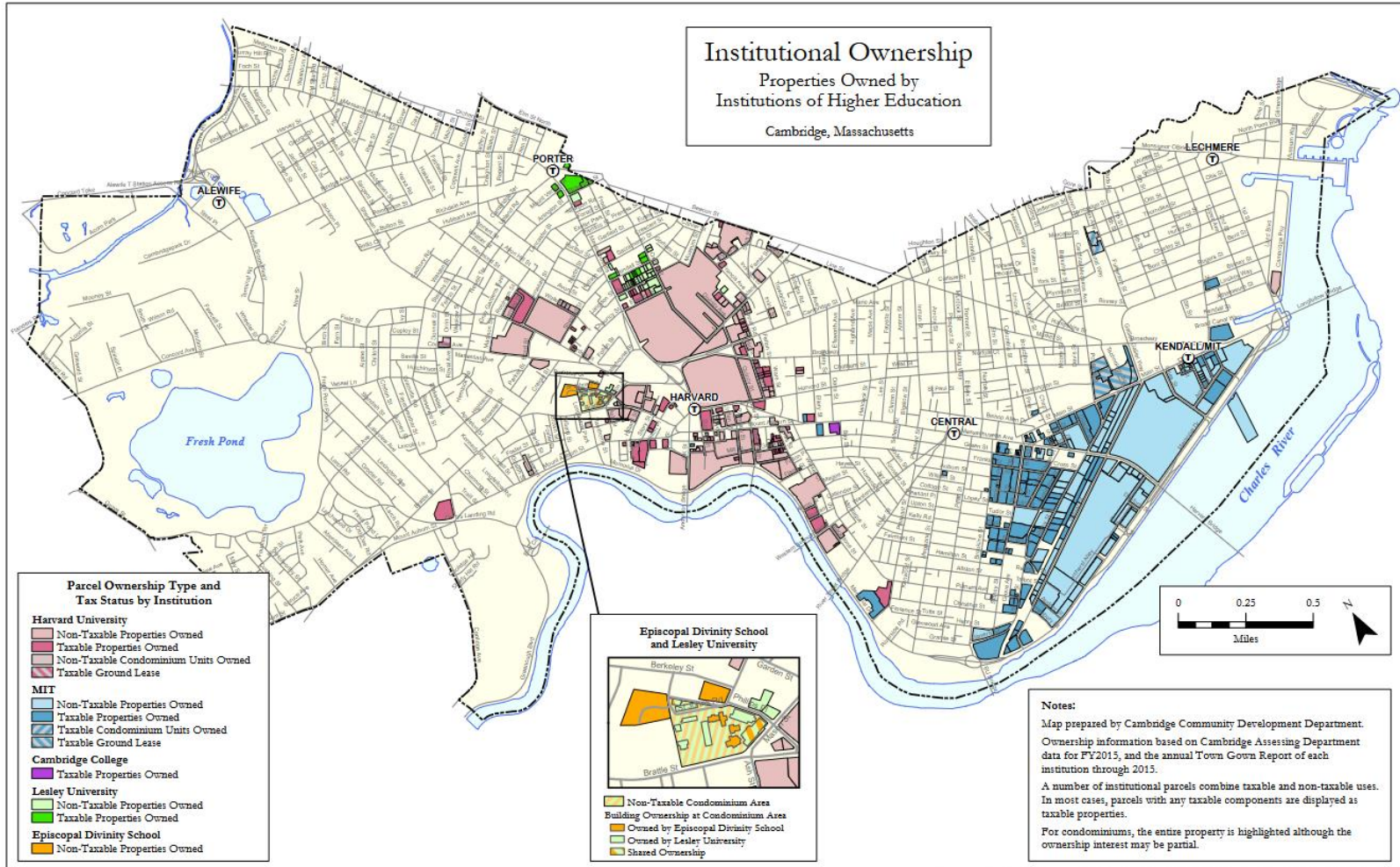
Town Gown Background

- **1991: Mayor's Report on University-Community Relationships**
- **1997: First Annual Town Gown Reports filed by Cambridge College, Harvard University, Lesley College, and MIT**
- **1998: Lesley merges with Art Institute of Boston**
- **2001: Lesley College becomes Lesley University**
- **2014: Hult International School of Business files first Town Gown Report**
- **2016: Last Report filed by Cambridge College**
- **2024: 28th annual report filed**

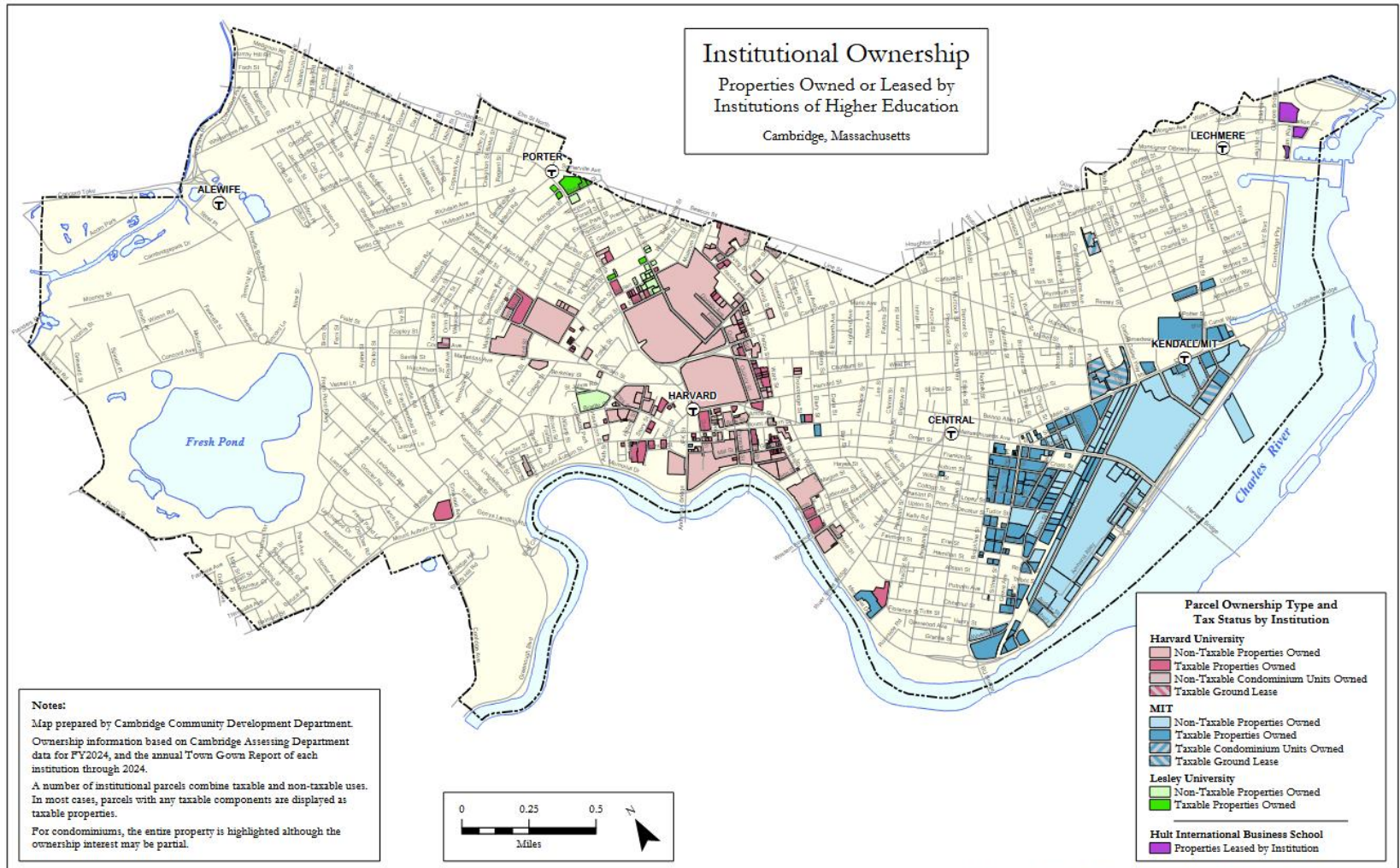
Land Owned by Educational Institutions



Institutional Property Ownership - 2015



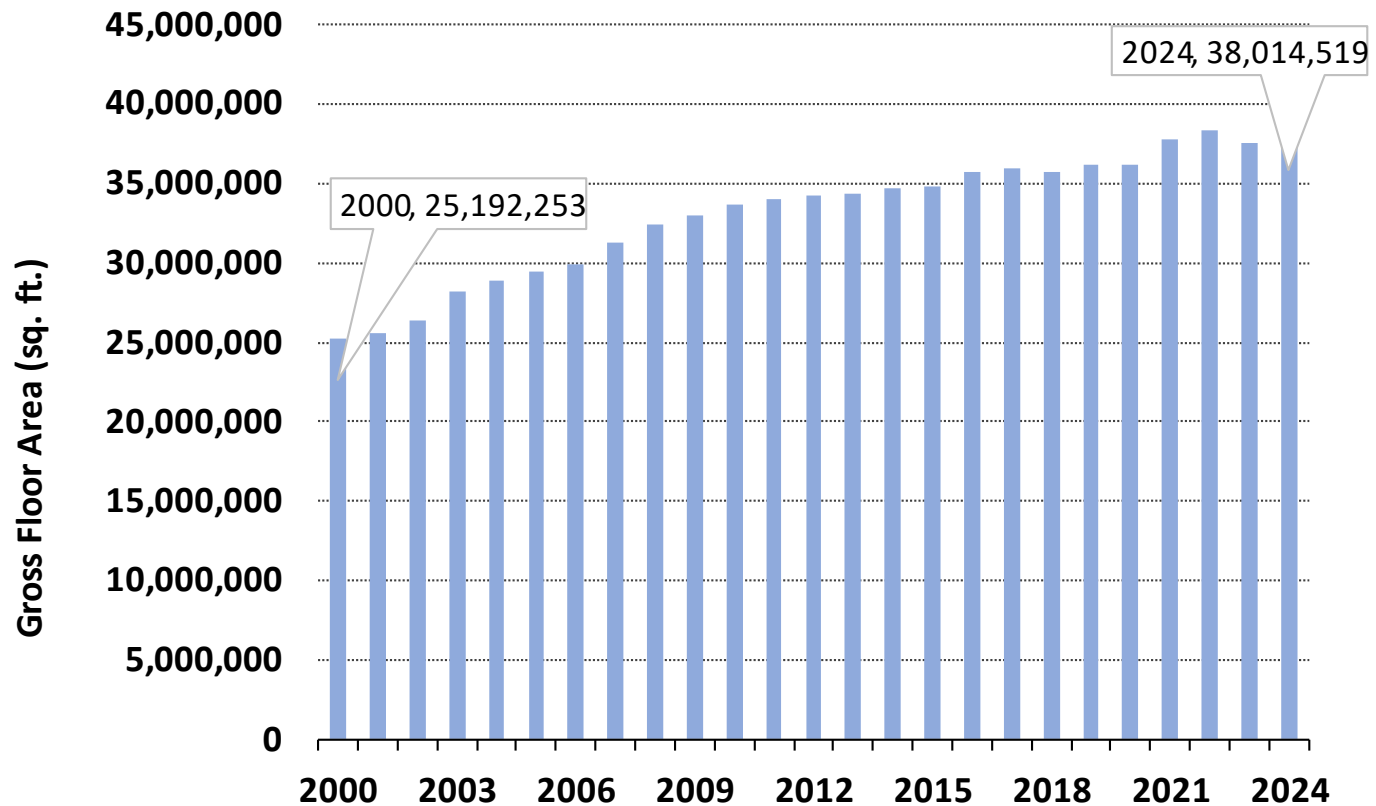
Institutional Property Ownership - 2024



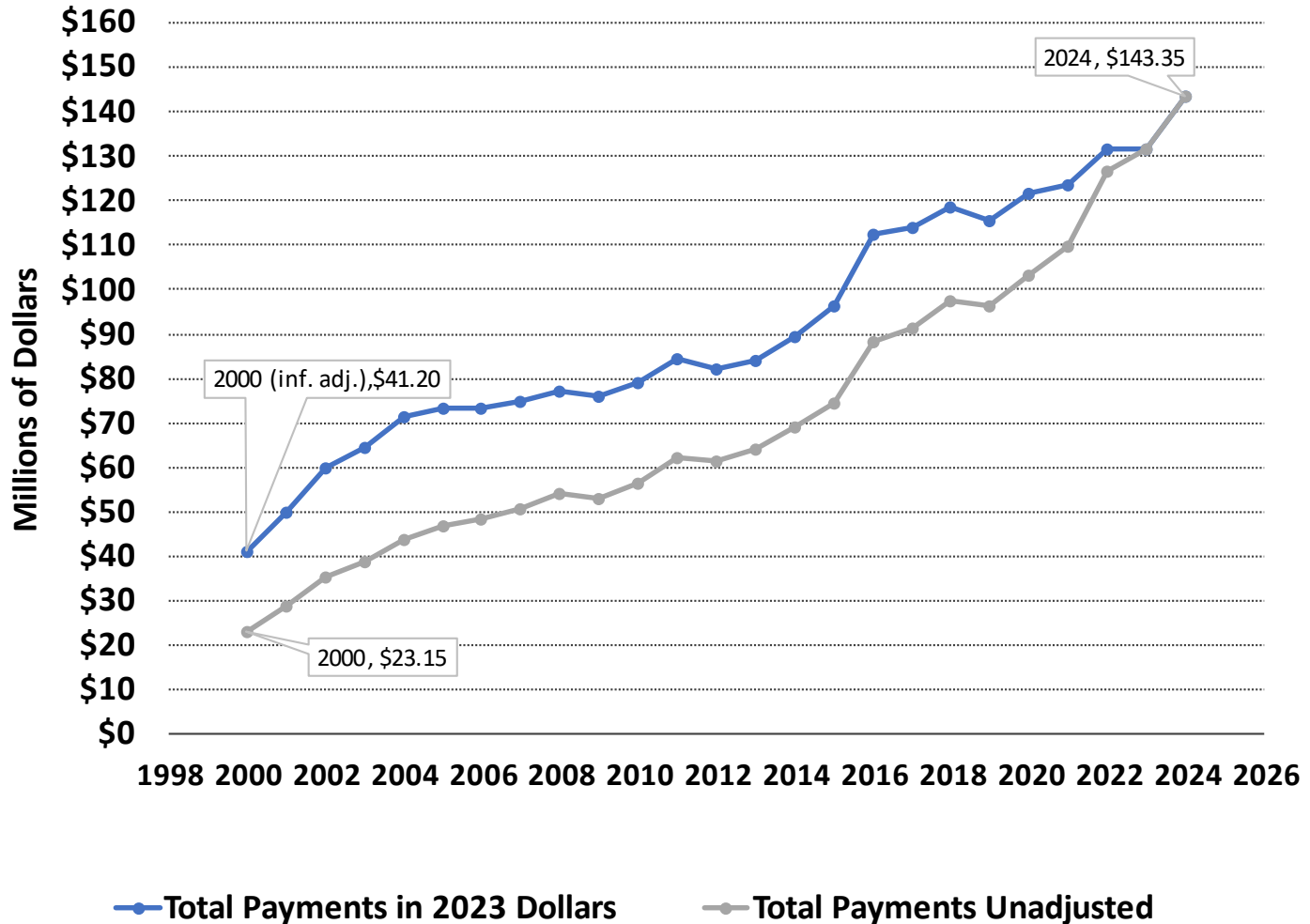
Map prepared by Brendan Monroe on December 30, 2024. CDD GIS C:\Projects\InstitutionalInstOwner\11x17.mxd

Educational Institution Gross Floor Area

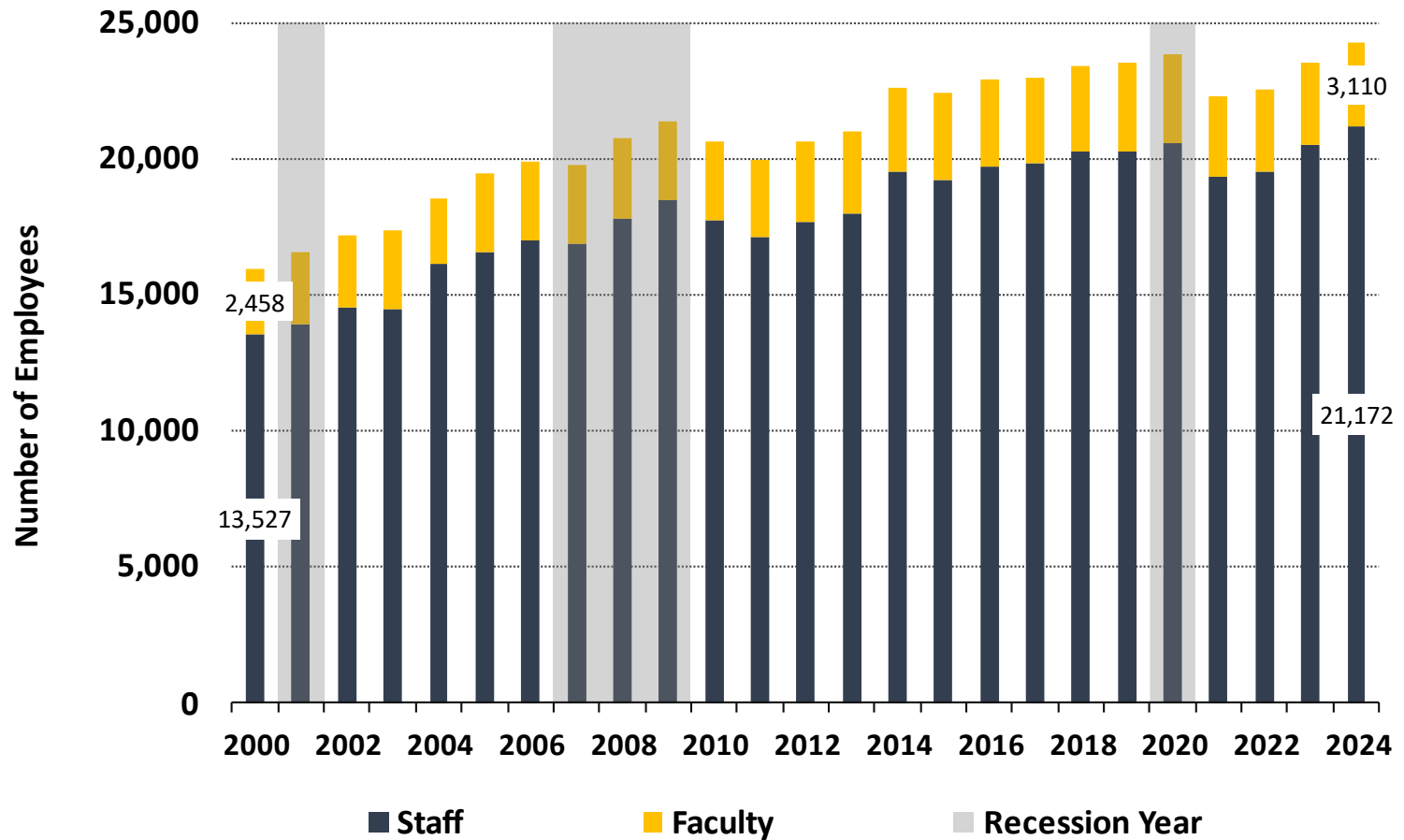
Taxable and Nontaxable



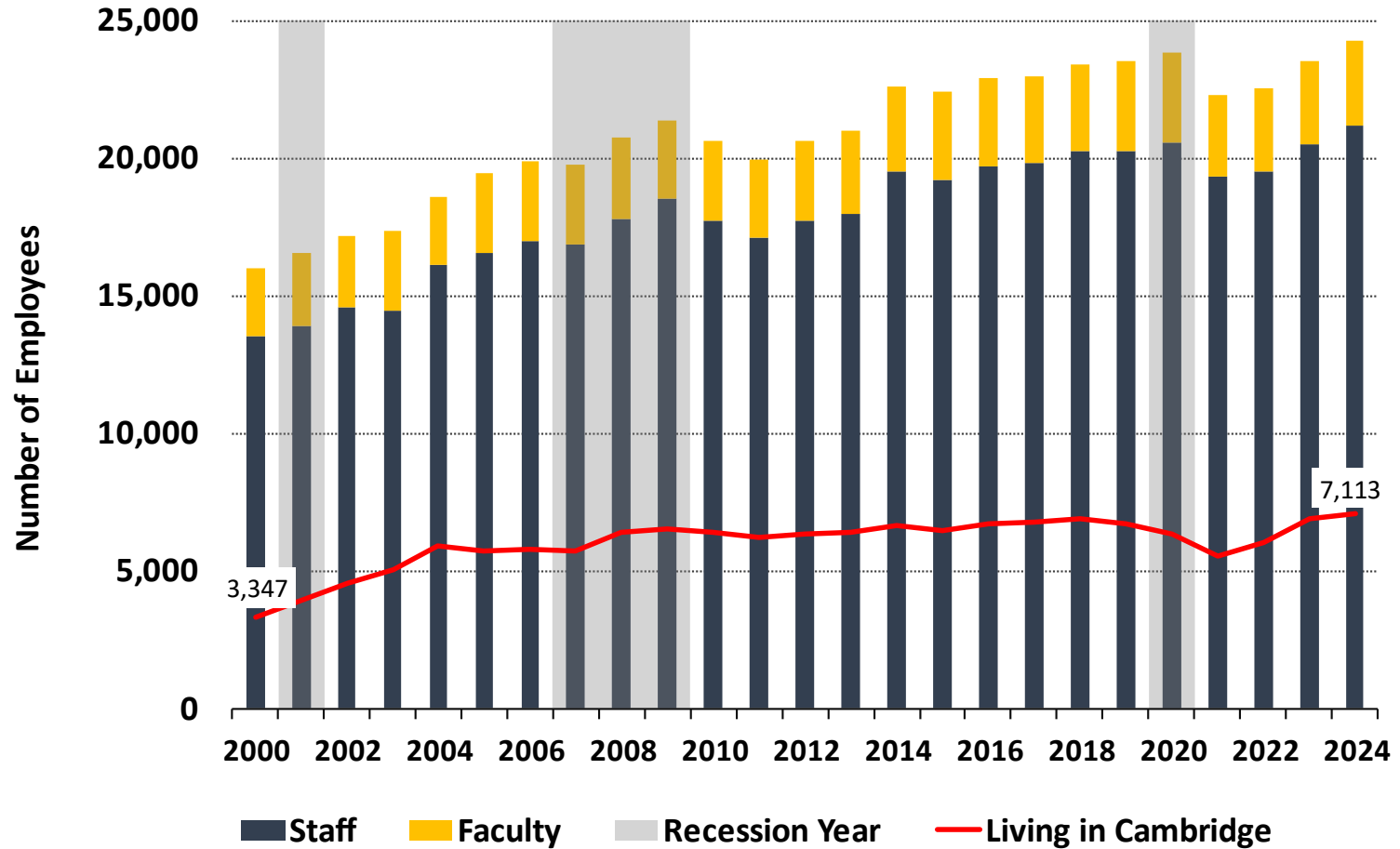
Payments to City of Cambridge



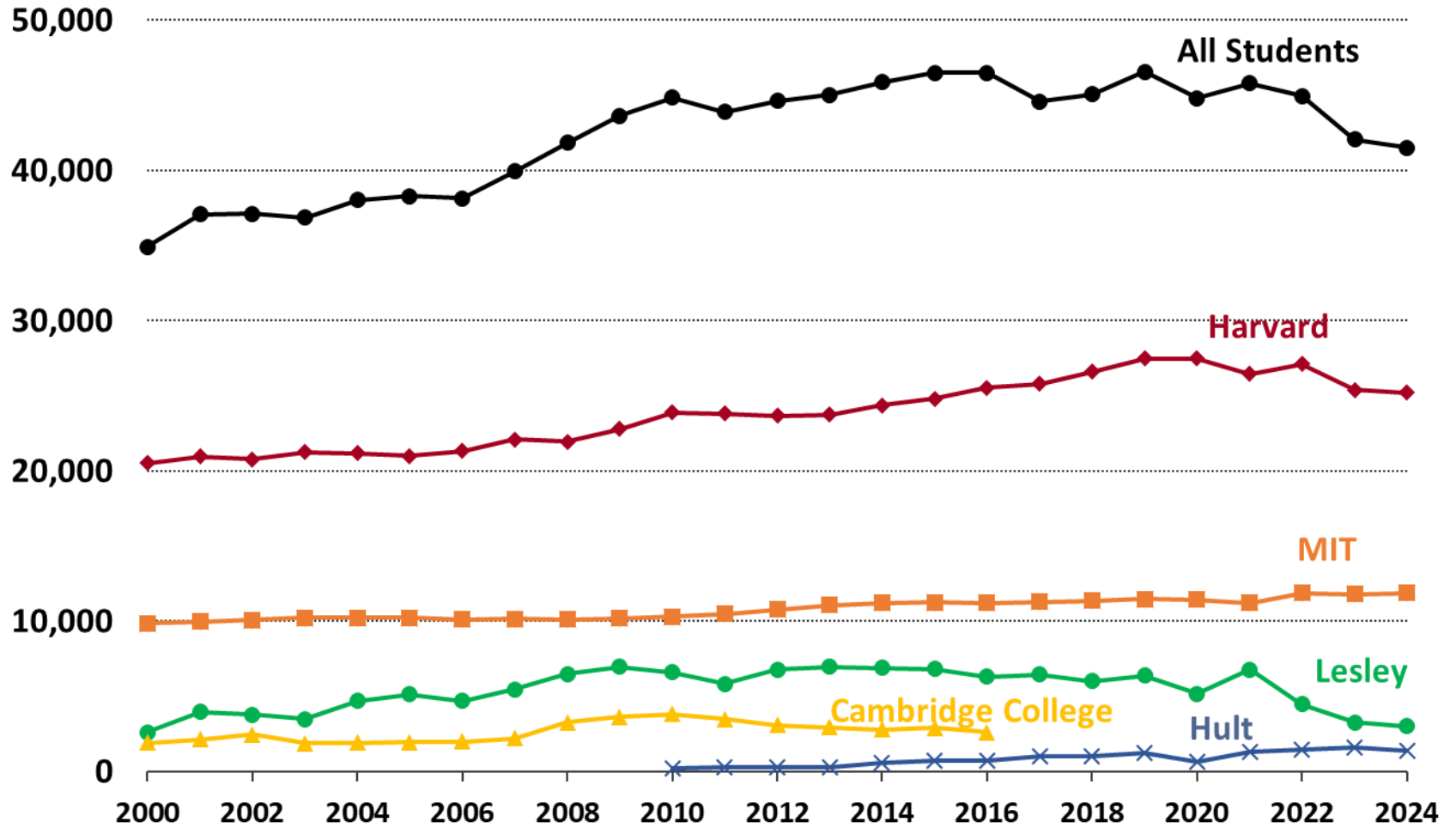
Staff & Faculty Employed



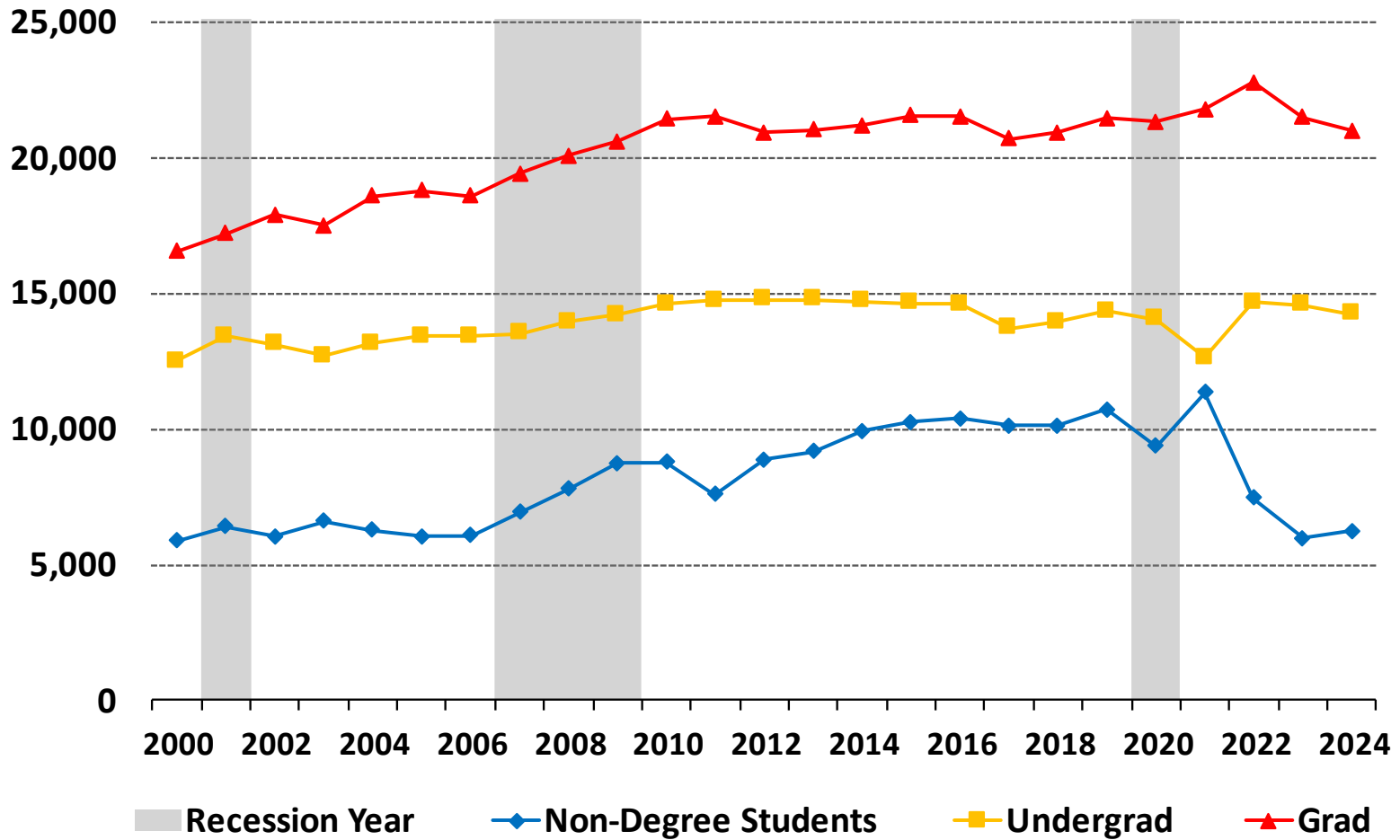
Staff & Faculty Residing in Cambridge



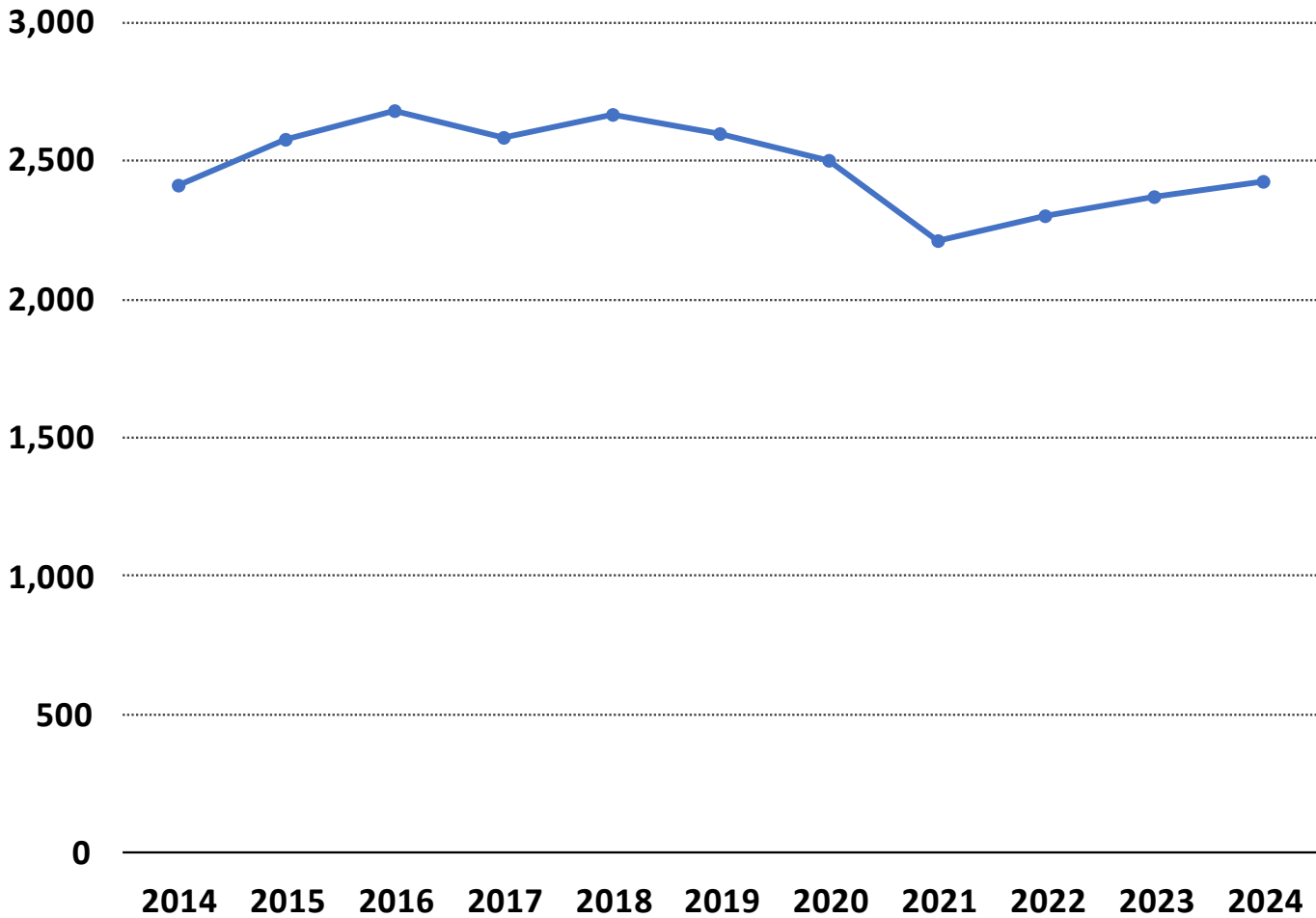
Post-Secondary Students



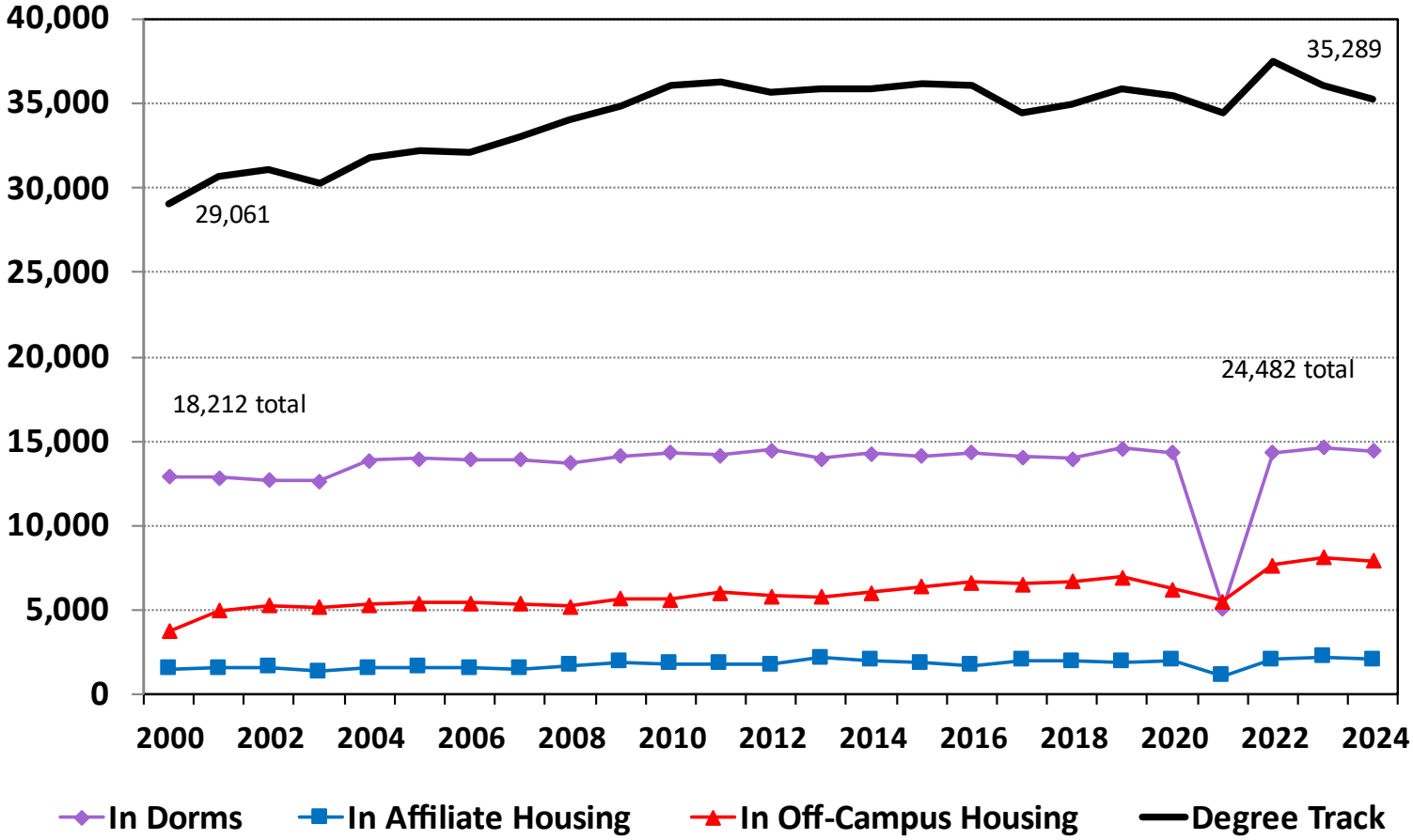
Student Enrollment Status



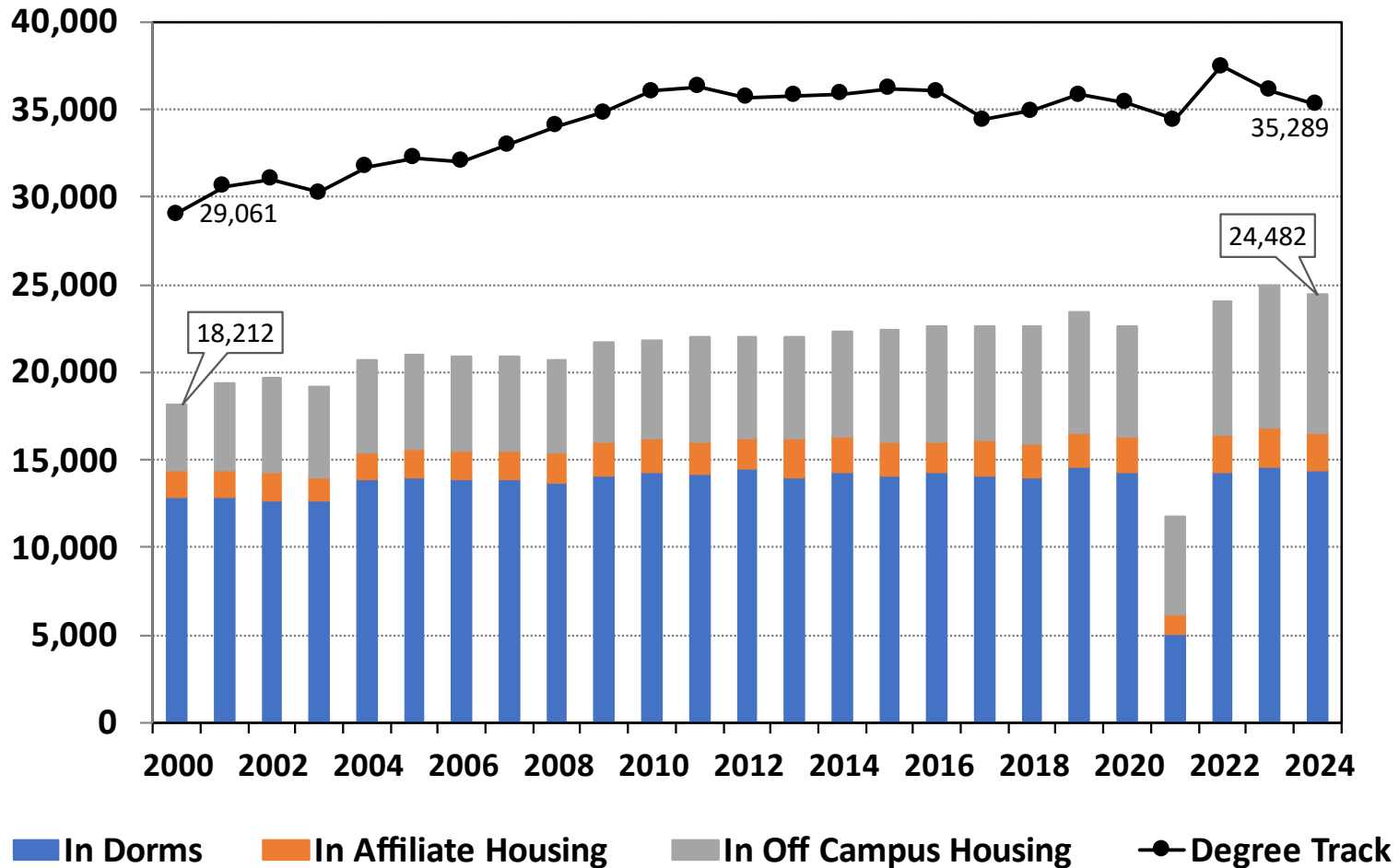
Post Doctoral Fellows



Degree Seeking Students Residing in Cambridge

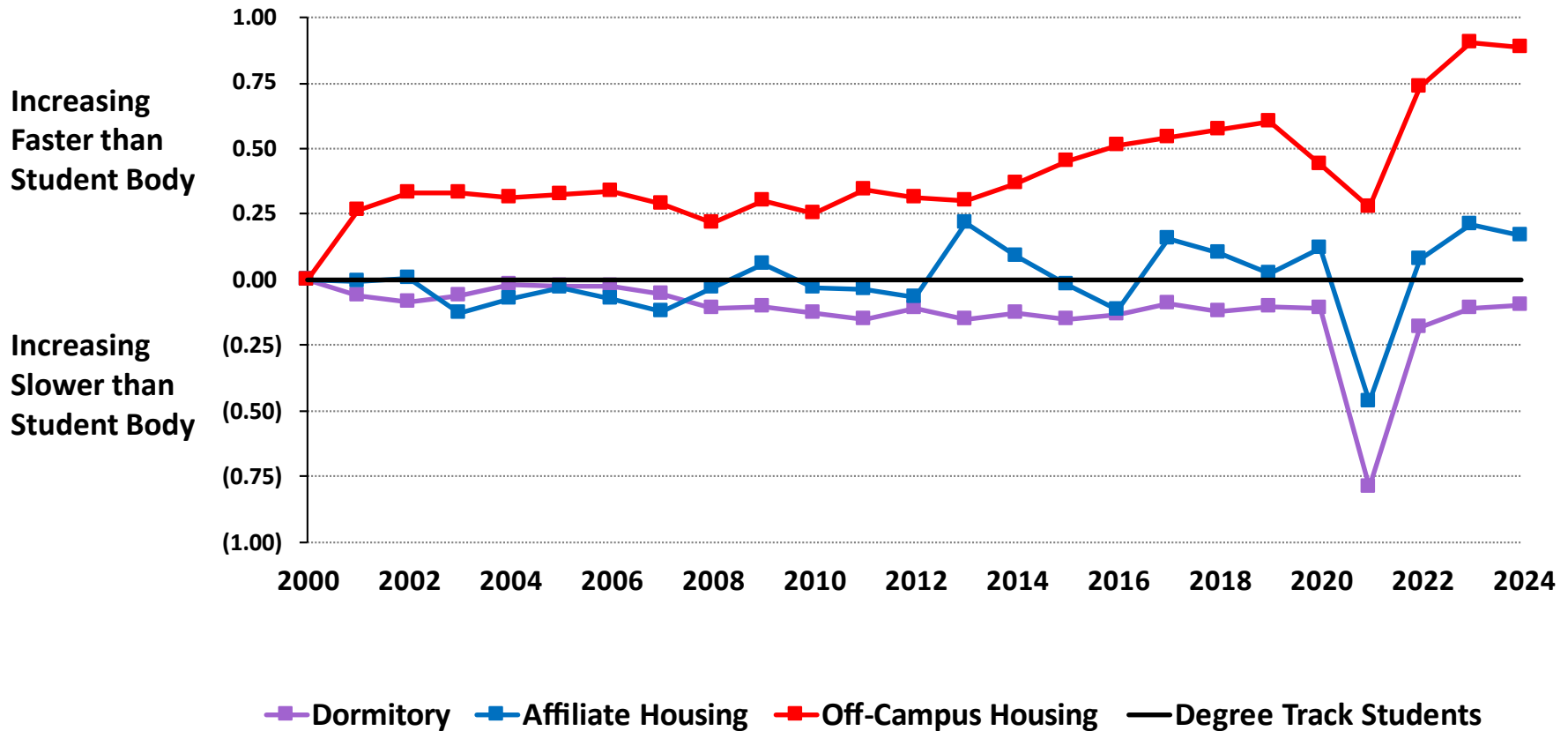


Cumulative Students Residing in Cambridge



Rate of Growth

Student Residents vs. Degree Track Students



Share of Students Housed in Cambridge

