







INSET
Scale: 1" = 10'

LEGEND

-  North Point PUD Boundary
-  Reference Line
-  Height Zone Boundary
-  65'-85' Height Zone
-  120' Height Zone
-  150'-220' Height Zone



PREPARED BY:
 **BEALS+THOMAS**
 Civil Engineers + Landscape Architects +
 Land Surveyors + Planners +
 Environmental Specialists
 B+T PLAN NO. 208402P034D-003

Map 13.71
North Point PUD Height Zones
 (Rendered Version)
 SCALE: 1" = 300' DATE: APRIL 18, 2012

** Rendered for Presentation Purposes **