



***Montgomery Street***

***Final Meeting 11/17/22***

***Rindge Avenue to Harvey Street***

***Reconstruction Project***

# City Staff Contact Information

- **Community Relations**
  - Kristen Kelleher
  - [kkelleher@cambridgema.gov](mailto:kkelleher@cambridgema.gov)
- **Overall Project & Construction Related Questions**
  - Melissa Miguel, P.E.
  - [mmiguel@cambridgema.gov](mailto:mmiguel@cambridgema.gov)
- **Traffic Calming Related Questions**
  - Juan Avendano
  - [javendano@cambridgema.gov](mailto:javendano@cambridgema.gov)

# Summary of Project Goals





- Reconstruct/repave street
- Reconstruct sidewalks and curb ramps
- New crosswalks, pavement markings
- Evaluation and upgrading utilities (water, drainage, etc.)

## Project Objectives

- Meet ADA codes
- Improve safety for all users
- Enhance appearance of the neighborhood
- Enhancement/Addition of green space

# INTRODUCTION GUIDING PLANS AND POLICIES

In addition to Complete Streets and Vision Zero



**Vehicle Trip Reduction Ordinance** established programs to encourage alternatives to single-occupancy vehicle travel (1992).

**Cambridge Growth Policy** emphasizes sustainable modes of transportation such as walking, biking and using transit and low-emission vehicles, which promote livability and help to improve air quality and reduce greenhouse gas emissions (1993/2007).

## **Montgomery Street**

### **Two Community Meetings have been held to date:**

- November 3rd, 2021
- April 25th, 2022

### **Resident Concerns:**

- Concerns about sewer and water lines
- Montgomery Street at Dudley Street – Old water pipe, already has curb extensions. Stop sign request.
- On- Street parking
- Trees condition, sidewalk condition
- EV Chargers

# Data Collected:

- Preliminary Walk
  - Access Route
- Met with Fire Department – Site walk July 2022
  - Location of hydrants
- Site Walk with City Arborist
  - Existing tree condition
  - Possible new tree locations



**Raised Crosswalks**  
[at side streets]



**Flexi Pavé**  
[at trees]



**Curb Extensions & Ramps**  
[for accessibility]



**New Sidewalks**  
[brick & concrete]



**New Tree Plantings**



**Sidewalk Construction**



## TOOLBOX DESIGN ELEMENTS

STREET & SIDEWALK RECONSTRUCTION



# Montgomery Street

Rindge Avenue to Harvey Street



# Anticipated Project Schedule

- **Winter 2022 -** Project is released for bid
- **Late Winter 2022/23 -** Contract awarded to lowest responsive bidder
- **Spring 2023 -** Construction Commences
- **Fall 2024 -** Anticipated Construction Completion
- ***If you have not done so already, please sign up for our email list to be notified of important project milestones:***

[www.cambridgema.gov/montgomeryst](http://www.cambridgema.gov/montgomeryst)

# Discussion

- Comments?
- Questions?
- Concerns?

Tell us what you think!

To find a complete copy of the City's Five-Year Plan please visit:

<https://www.cambridgema.gov/Departments/publicworks/Initiatives/fiveyearplanforsidewalkandstreetreconstruction>

# Questions or Comments



# Contact

## **Design Development/Construction Related Issues:**

Melissa A. Miguel, P.E.

Supervising Engineer

[mmiguel@Cambridgema.gov](mailto:mmiguel@Cambridgema.gov)

## **Traffic Calming:**

Juan Avendano

Traffic Calming Program Manager

[javendano@cambridgema.gov](mailto:javendano@cambridgema.gov)

## **Community Relations:**

Kristen Kelleher

[kkelleher@cambridgema.gov](mailto:kkelleher@cambridgema.gov)

**Project Page:** [www.cambridgema.gov/montgomeryst](http://www.cambridgema.gov/montgomeryst)

