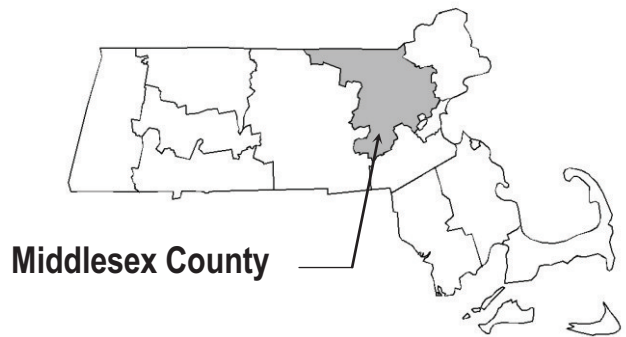


FLOOD INSURANCE STUDY



VOLUME 6 OF 8

MIDDLESEX COUNTY, MASSACHUSETTS (ALL JURISDICTIONS)



COMMUNITY NAME

ACTON, TOWN OF
ARLINGTON, TOWN OF
ASHBY, TOWN OF
ASHLAND, TOWN OF
AYER, TOWN OF
BEDFORD, TOWN OF
BELMONT, TOWN OF
BILLERICA, TOWN OF
BOXBOROUGH, TOWN OF
BURLINGTON, TOWN OF
CAMBRIDGE, CITY OF
CARLISLE, TOWN OF
CHELMSFORD, TOWN OF
CONCORD, TOWN OF
DRACUT, TOWN OF
DUNSTABLE, TOWN OF
EVERETT, CITY OF
FRAMINGHAM, TOWN OF
GROTON, TOWN OF
HOLLISTON, TOWN OF
HOPKINTON, TOWN OF
HUDSON, TOWN OF
LEXINGTON, TOWN OF
LINCOLN, TOWN OF
LITTLETON, TOWN OF
LOWELL, CITY OF
MALDEN, CITY OF
MARLBOROUGH, CITY OF
MAYNARD, TOWN OF
MEDFORD, CITY OF

COMMUNITY NUMBER

250176
250177
250178
250179
250180
255209
250182
250183
250184
250185
250186
250187
250188
250189
250190
250191
250192
250193
250194
250195
250196
250197
250198
250199
250200
250201
250202
250203
250204
250205

COMMUNITY NAME

MELROSE, CITY OF
NATICK, TOWN OF
NEWTON, CITY OF
NORTH READING, TOWN OF
PEPPERELL, TOWN OF
READING, TOWN OF
SHERBORN, TOWN OF
SHIRLEY, TOWN OF
SOMERVILLE, CITY OF
STONEHAM, TOWN OF
STOW, TOWN OF
SUDBURY, TOWN OF
TEWKSBURY, TOWN OF
TOWNSEND, TOWN OF
TYNGSBOROUGH, TOWN OF
WAKEFIELD, TOWN OF
WALTHAM, CITY OF
WATERTOWN, TOWN OF
WAYLAND, TOWN OF
WESTFORD, TOWN OF
WESTON, TOWN OF
WILMINGTON, TOWN OF
WINCHESTER, TOWN OF
WOBURN, CITY OF

COMMUNITY NUMBER

250206
250207
250208
250209
250210
250211
250212
250213
250214
250215
250216
250217
250218
250219
250220
250221
250222
250223
250224
250225
250226
250227
250228
250229

EFFECTIVE:
JUNE 4, 2010



Federal Emergency Management Agency

FLOOD INSURANCE STUDY NUMBER
25017CV006A

NOTICE TO
FLOOD INSURANCE STUDY USERS

Communities participating in the National Flood Insurance Program have established repositories of flood hazard data for floodplain management and flood insurance purposes. This Flood Insurance Study (FIS) may not contain all data available within the repository. It is advisable to contact the community repository for any additional data.

Part or all of this FIS may be revised and republished at any time. In addition, part of this FIS may be revised by the Letter of Map Revision process, which does not involve republication or redistribution of the FIS. It is, therefore, the responsibility of the user to consult with community officials and to check the community repository to obtain the most current FIS components.

Initial Countywide FIS Effective Date: June 4, 2010

Revised Countywide FIS Date:

TABLE OF CONTENTS – Volume 1 – June 4, 2010

	<u>Page</u>
1.0 <u>INTRODUCTION</u>	1
1.1 Purpose of Study	1
1.2 Authority and Acknowledgments	1
1.3 Coordination	11
2.0 <u>AREA STUDIED</u>	13
2.1 Scope of Study	13
2.2 Community Description	18
2.3 Principal Flood Problems	19
2.4 Flood Protection Measures	24
3.0 <u>ENGINEERING METHODS</u>	30
3.1 Hydrologic Analyses	30
3.2 Hydraulic Analyses	81
3.3 Vertical Datum	90
4.0 <u>FLOODPLAIN MANAGEMENT APPLICATIONS</u>	91
4.1 Floodplain Boundaries	91
4.2 Floodways	92
5.0 <u>INSURANCE APPLICATIONS</u>	94
6.0 <u>FLOOD INSURANCE RATE MAP</u>	96
7.0 <u>OTHER STUDIES</u>	96
8.0 <u>LOCATION OF DATA</u>	102
9.0 <u>BIBLIOGRAPHY AND REFERENCES</u>	102

TABLE OF CONTENTS – Volume 1 – continued

	<u>Page</u>
<u>FIGURES</u>	
Figure 1 – Floodway Schematic	92

<u>TABLES</u>	
Table 1 – Initial and Final CCO Meetings	12-13
Table 2 – Scope of Revision	14
Table 3 – Letters of Map Change	15
Table 4 – Flooding Sources Studied by Detailed Methods	16-17
Table 5 – Summary of Discharges	48-76
Table 6 – Summary of Stillwater Elevations	76-77
Table 7 – Manning’s “n” Values	82-86
Table 9 – Community Map History	95-99

TABLE OF CONTENTS – Volume 2 – June 4, 2010

<u>TABLES</u> – continued	
Table 8 – Floodway Data	1-135

TABLE OF CONTENTS – Volume 3 – June 4, 2010

<u>EXHIBITS</u>	
Exhibit 1 - Flood Profiles	
Aberjona River	Panels 01P – 08P
Aberjona River North Spur	Panels 09P – 10P
Alewife Brook (Little River)	Panels 11P – 13P
Angelica Brook	Panels 14P – 15P
Assabet Branch No. 3	Panels 16P – 17P
Assabet Branch No. 4	Panel 18P
Assabet River	Panels 19P – 35P
Baddacook Brook	Panels 36P – 37P
Baiting Brook	Panels 38P – 40P
Bear Meadow Brook	Panel 41P

TABLE OF CONTENTS – Volume 3 – continued

EXHIBITS – continued

Exhibit 1 - Flood Profiles – continued

Beaver Brook 1	Panels 42P – 46P
Beaver Brook 2	Panels 47P – 48P
Beaver Brook 3	Panels 49P – 52P
Beaver Brook 4	Panels 53P – 62P
Beaver Brook 5	Panels 63P – 64P
Beaverdam Brook	Panels 65P – 73P
Bennetts Brook	Panels 74P – 78P
Birch Meadow Brook	Panel 79P
Black Brook	Panel 80P
Bogastow Brook - Jar Brook	Panels 81P – 86P
Bogle Brook 1	Panels 87P – 88P
Bogle Brook 2	Panels 89P – 94P
Boons Pond and Branch	Panel 95P
Boutwell Brook	Panels 96P – 97P
Bow Brook	Panels 98P – 99P

TABLE OF CONTENTS – Volume 4 – June 4, 2010

EXHIBITS – continued

Exhibit 1 - Flood Profiles – continued

Branch of Assabet River	Panels 100P – 101P
Branch of Elizabeth Brook 1	Panel 102P
Broad Meadow Brook	Panels 103P – 104P
Brook A of Shawsheen River	Panel 105P
Brook from Waushakum Pond	Panels 106P – 107P
Butter Brook	Panels 108P – 110P
Catacoonamug Brook	Panels 111P – 112P
Charles River	Panels 113P – 123P
Cheese Cake Brook	Panel 124P
Cherry Brook	Panels 125P – 127P
Chester Brook	Panels 128P – 131P
Chicken Brook	Panels 132P – 135P
Cochituate Brook	Panel 136P
Cold Brook	Panel 137P
Cold Spring Brook	Panels 138P – 141P
Cole's Brook	Panel 142P
Collins Brook	Panel 143P
Conant Brook	Panels 144P – 147P
Concord River	Panels 148P – 154P
Content Brook - Middlesex Canal	Panels 155P – 157P
Course Brook	Panel 158P
Cow Pond Brook	Panels 159P – 161P
Cummings Brook	Panels 162P – 163P

TABLE OF CONTENTS – Volume 4 – continued

EXHIBITS – continued

Exhibit 1 - Flood Profiles – continued

Dakins Brook	Panel 164P
Danforth Brook	Panels 165P – 168P
Darby Brook	Panels 169P – 170P
Davis Brook	Panels 171P – 172P
Dirty Meadow Brook	Panel 173P
Dopping Brook	Panels 174P – 175P
Dudley Brook / Tributary A to Dudley Brook	Panels 176P – 179P
East Outlet	Panels 180P – 181P
Elizabeth Brook 1	Panels 182P – 185P
Elizabeth Brook 2	Panels 186P – 188P
Elm Brook	Panels 189P – 191P
Farrar Pond / Pole Brook	Panels 192P – 196P
Farrar Pond Brook	Panels 197P – 198P
Fort Meadow Brook	Panels 199P – 204P

TABLE OF CONTENTS – Volume 5 – June 4, 2010

EXHIBITS – continued

Exhibit 1 - Flood Profiles – continued

Fort Pond Brook	Panels 205P – 212P
Fort Pond Brook Branch 1	Panel 213P
Fort Pond Brook Branch 2	Panel 214P
Grassy Pond Brook	Panels 215P – 216P
Graves Pond Brook	Panel 217P
Great Road Tributary	Panel 218P
Greens Brook	Panels 219P – 220P
Guggins Brook	Panels 221P – 223P
Gumpas Pond Brook	Panel 224P
Hales Brook	Panels 225P – 226P
Halls Brook	Panels 227P – 229P
Hayward Brook	Panels 230P – 231P
Heath Brook	Panels 232P – 233P
Hobbs Brook 1	Panels 234P – 235P
Hobbs Brook 2	Panels 236P – 237P
Hog Brook	Panels 238P – 239P
Hop Brook	Panels 240P – 244P
Horn Pond Brook / Fowle Brook	Panels 245P – 247P
Inch Brook	Panel 248P
Indian Brook	Panel 249P
Ipswich River	Panels 250P – 255P
James Brook	Panels 256P – 263P
Jones Brook	Panels 264P – 265P
Kiln Brook	Panels 266P – 267P

TABLE OF CONTENTS – Volume 5 – continued

EXHIBITS – continued

Exhibit 1 - Flood Profiles – continued	
King Street Tributary	Panels 268P – 269P
Landham - Allowance Brook	Panels 270P – 274P
Lawrence Brook	Panels 275P – 277P
Little Brook	Panel 278P
Locke Brook	Panels 279P – 280P
Lower Spot Pond Brook	Panel 281P
Lubbers Brook	Panels 282P – 287P
Malden River	Panels 288P – 290P
Maple Meadow Brook	Panels 291P – 293P
Marginal Brook	Panel 294P
Marshall Brook	Panels 295P – 297P
Martins Brook	Panels 298P – 300P

TABLE OF CONTENTS – Volume 6 – June 4, 2010

EXHIBITS – continued

Exhibit 1 - Flood Profiles – continued	
Martins Pond Brook	Panels 301P – 302P
Mascuppic Brook	Panels 303P – 304P
Mason Brook	Panels 305P – 308P
Meadow Brook	Panels 309P – 310P
Meadow River Branch	Panels 311P – 312P
Merrimack River	Panels 313P – 315P
Mill Brook 1	Panels 316P – 318P
Mill Brook 2	Panels 319P – 320P
Mill Brook 3	Panels 321P – 324P
Mill Pond Tributary	Panels 325P – 326P
Mill River	Panels 327P – 329P
Mineway Brook	Panels 330P – 335P
Mongo Brook	Panels 336P – 337P
Morse Brook	Panel 338P
Mowry Brook	Panels 339P – 340P
Mud Pond Brook	Panel 341P
Mulpus Brook	Panels 342P – 350P
Munroe Brook	Panels 351P – 353P
Mystic River	Panels 354P – 356P
Nagog Brook	Panels 357P – 359P
Nashoba Brook	Panels 360P – 363P
Nashua River	Panels 364P – 371P
Nissitissit River	Panels 372P – 374P
Nonacoicus Brook 1	Panels 375P – 376P
Nonacoicus Brook 2	Panel 377P
North Lexington Brook	Panels 378P – 380P

TABLE OF CONTENTS – Volume 6 – continued

EXHIBITS – continued

Exhibit 1 - Flood Profiles – continued

Pages Brook	Panels 381P – 383P
Pages Brook Branch	Panel 384P
Pantry Brook	Panels 385P – 387P
Pearl Hill Brook	Panels 388P – 391P
Peppermint Brook	Panel 392P
Pine Brook	Panel 393P
Pratts Brook	Panels 394P – 395P
Putnam Brook	Panels 396P – 397P
Reedy Meadow Brook	Panels 398P – 400P

TABLE OF CONTENTS – Volume 7 – June 4, 2010

EXHIBITS – continued

Exhibit 1 - Flood Profiles – continued

Reservoir No. 1 - North Branch and Reservoir No. 3	Panels 401P – 402P
Richardson Brook	Panels 403P – 405P
River Meadow Brook	Panels 406P – 410P
Run Brook	Panels 411P – 413P
Salmon Brook	Panels 414P – 416P
Sandy Brook	Panels 417P – 418P
Saugus River	Panels 419P – 423P
Saunders Brook	Panel 424P
Sawmill Brook 1	Panels 425P – 426P
Sawmill Brook 2	Panel 427P
Schneider Brook	Panels 428P – 429P
Shakers Glen Brook	Panel 430P
Shawsheen River	Panels 431P – 437P
Skug River	Panels 438P – 439P
Snake Brook	Panels 440P – 441P
South Meadow Brook - Paul Brook	Panels 442P – 443P
Spencer Brook 1	Panel 444P
Spencer Brook 2	Panel 445P
Spring Brook	Panels 446P – 448P
Squannacook River	Panels 449P – 455P
Stony Brook 1	Panels 456P – 470P
Stony Brook 2	Panels 471P – 477P
Strong Water Brook	Panels 478P – 479P
Sudbury River	Panels 480P – 494P
Sutton Brook	Panels 495P – 496P
Sweetwater Brook	Panel 497P
Tadmuck Brook	Panels 498P – 499P
Tadmuck Swamp Brook	Panel 500P

TABLE OF CONTENTS – Volume 8 – June 4, 2010

EXHIBITS – continued

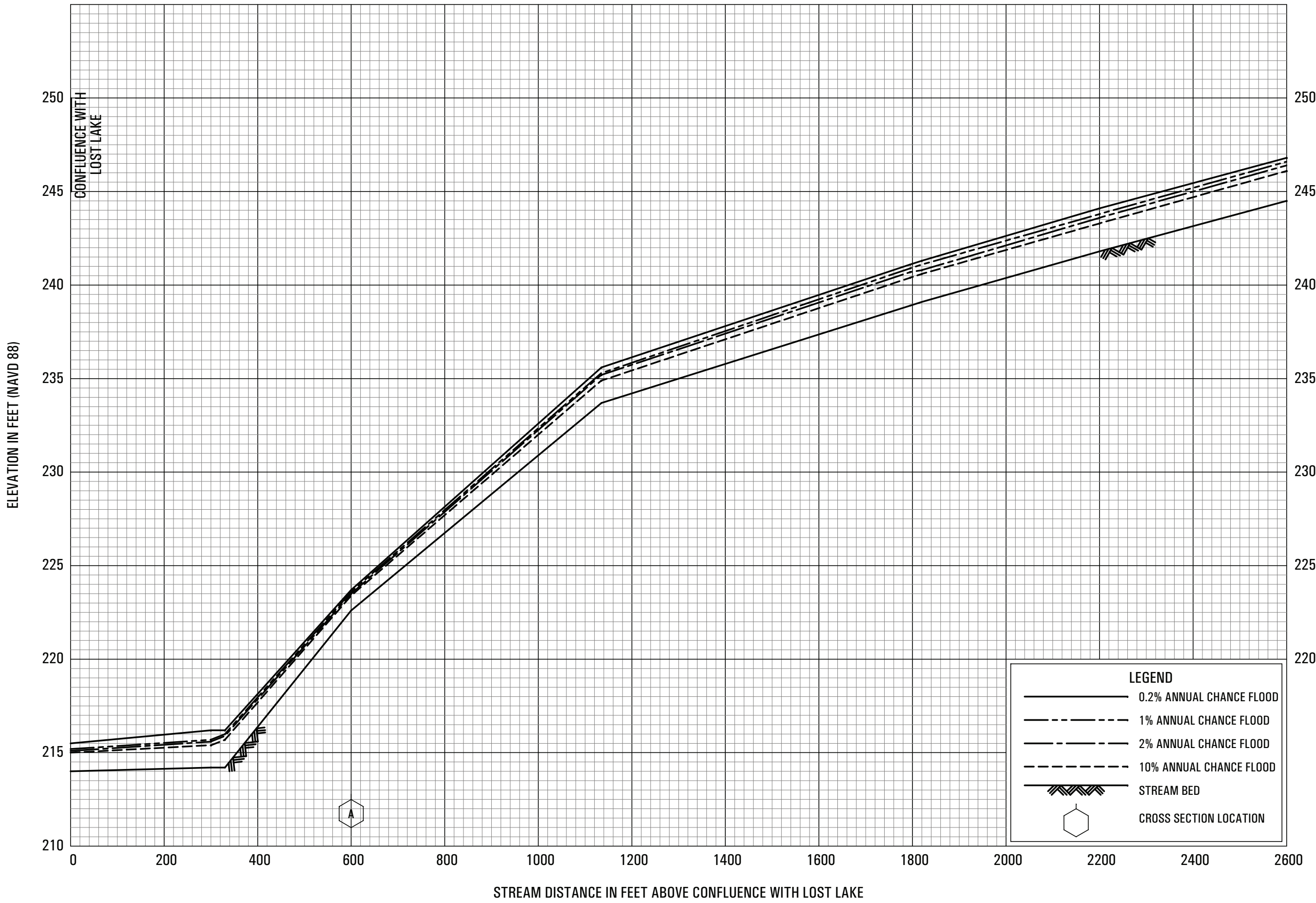
Exhibit 1 - Flood Profiles – continued

Taylor Brook	Panel 501P
Tributary 1 to Cole’s Brook	Panel 502P
Tributary 1 to Sudbury River	Panel 503P
Tributary 2 to Assabet River	Panel 504P
Tributary 2 to Tributary 1 to Cole’s Brook	Panel 505P
Tributary 3 to Bogle Brook 2	Panel 506P
Tributary 4 to Bogle Brook 2	Panel 507P
Tributary A to Cold Brook	Panels 508P – 510P
Tributary A to Course Brook	Panel 511P
Tributary A to Hop Brook	Panels 512P – 513P
Tributary A to Pantry Brook	Panels 514P – 515P
Tributary A to Squannacook River	Panels 516P – 517P
Tributary B to Hop Brook	Panel 518P
Tributary B to Squannacook River	Panels 519P – 520P
Tributary B to Vine Brook	Panels 521P – 522P
Tributary C to Hop Brook	Panels 523P – 524P
Tributary C to Vine Brook	Panels 525P – 526P
Tributary D to Hop Brook	Panels 527P – 528P
Tributary to Beaver Brook 3	Panel 529P
Tributary to Cold Spring Brook	Panels 530P – 531P
Tributary to Indian Brook	Panel 532P
Tributary to Martins Brook	Panel 533P
Tributary to Mill Brook	Panels 534P – 537P
Tributary to Nonacoicus Brook 1/Long Pond Brook	Panels 538P – 542P
Tributary to Waushakum Pond	Panels 543P – 544P
Trout Brook 1	Panel 545P
Trout Brook 2	Panels 546P – 548P
Trull Brook	Panels 549P – 554P
Trull Brook Tributary	Panels 555P – 556P
Unkety Brook	Panels 557P – 559P
Valley Pond	Panel 560P
Varnum Brook	Panels 561P – 564P
Vine Brook	Panels 565P – 571P
Walker Brook 1	Panels 572P – 574P
Walker Brook 2	Panels 575P – 578P
Walker Brook 3	Panels 579P – 581P
Walkers Brook	Panels 582P – 585P
Wellington Brook	Panel 586P
West Chester Brook	Panels 587P – 589P
Whitehall Brook	Panels 590P – 592P
Willard Brook	Panels 593P – 594P
Winthrop Canal	Panels 595P – 596P
Witch Brook	Panels 597P – 599P

TABLE OF CONTENTS – Volume 8 – continued

EXHIBITS – continued

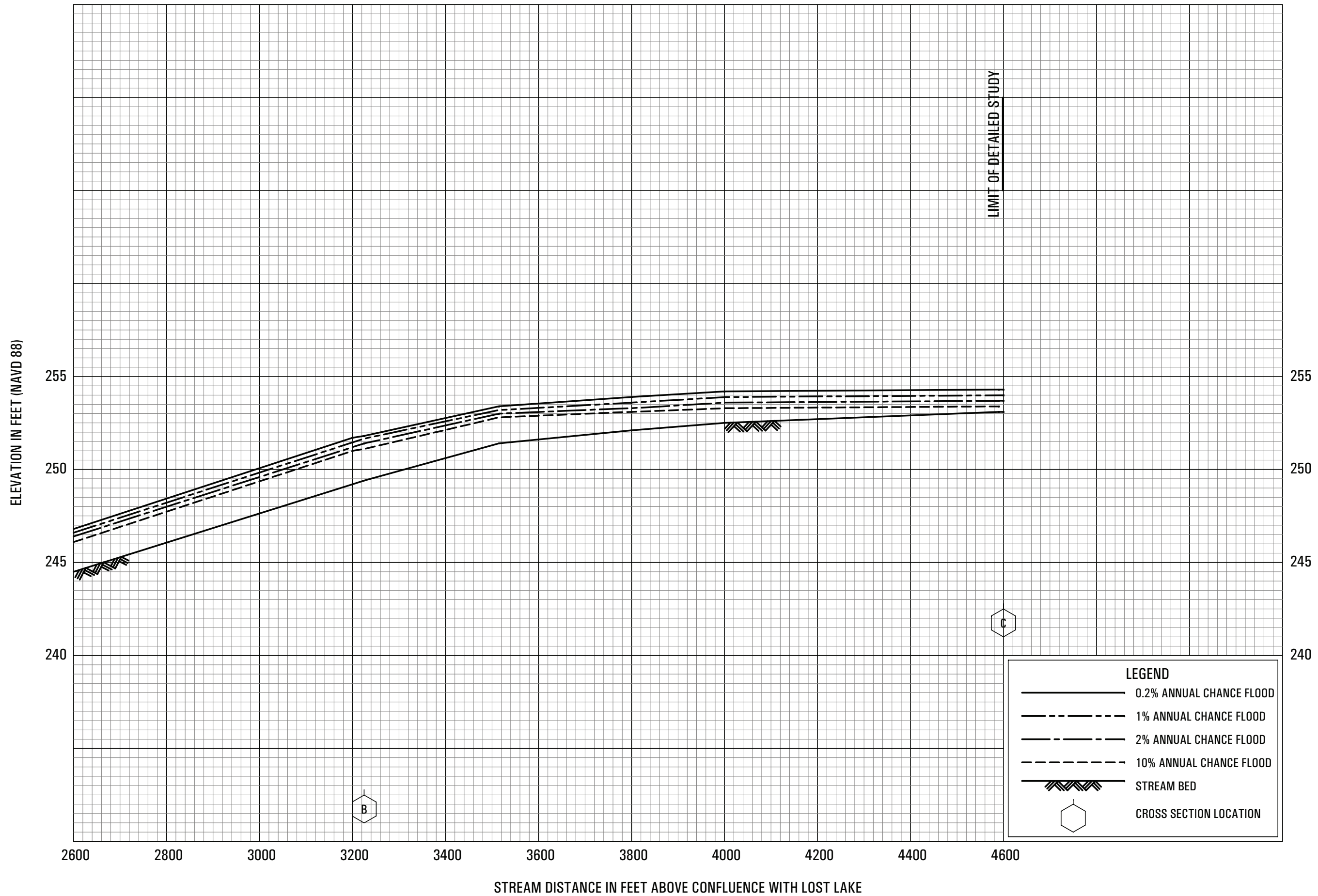
Exhibit 2 - Flood Insurance Rate Map Index
Flood Insurance Rate Map



FLOOD PROFILES
MARTINS POND BROOK

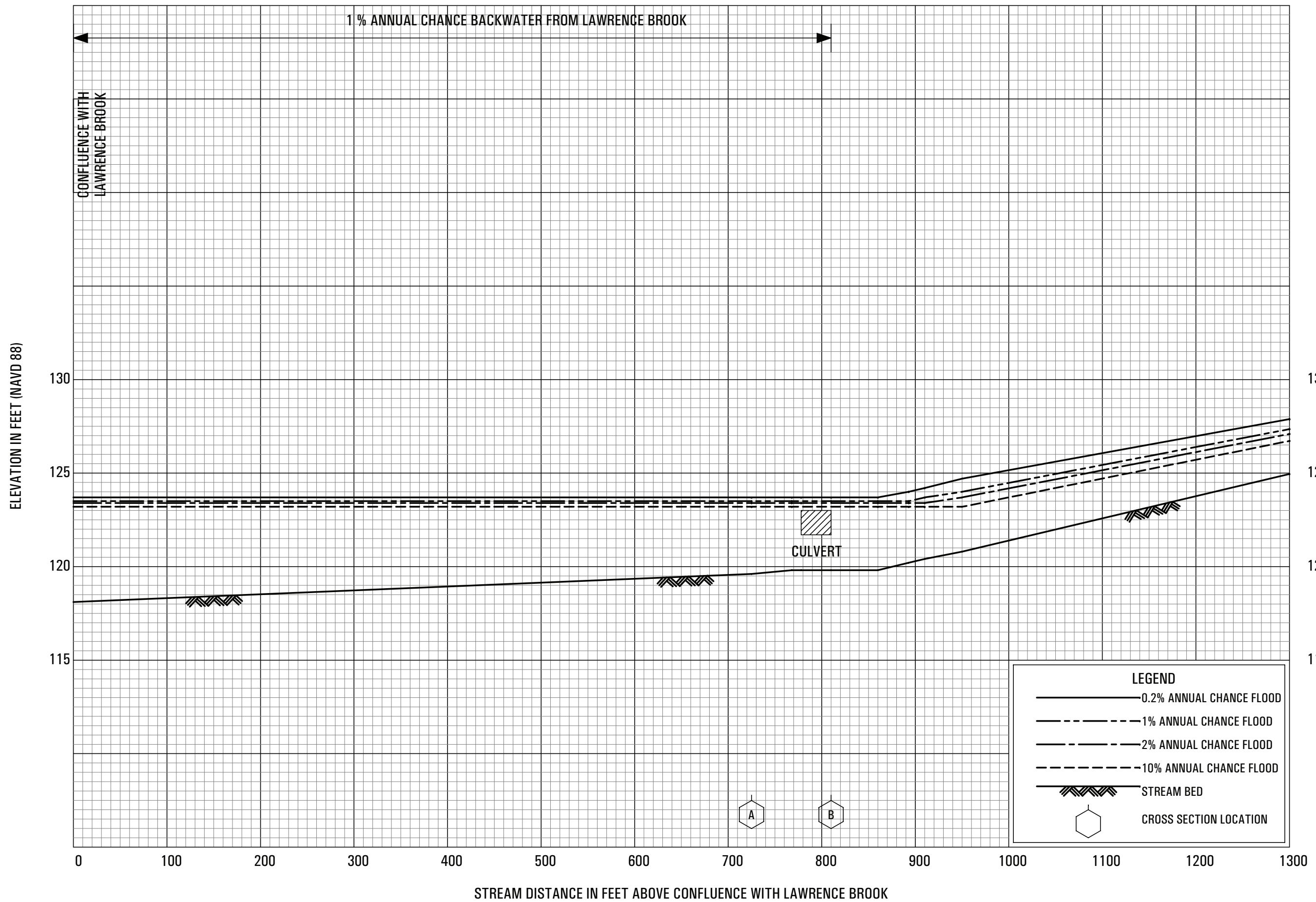
FEDERAL EMERGENCY MANAGEMENT AGENCY
MIDDLESEX COUNTY, MA
 (ALL JURISDICTIONS)

301P



FLOOD PROFILES
MARTINS POND BROOK

FEDERAL EMERGENCY MANAGEMENT AGENCY
MIDDLESEX COUNTY, MA
(ALL JURISDICTIONS)



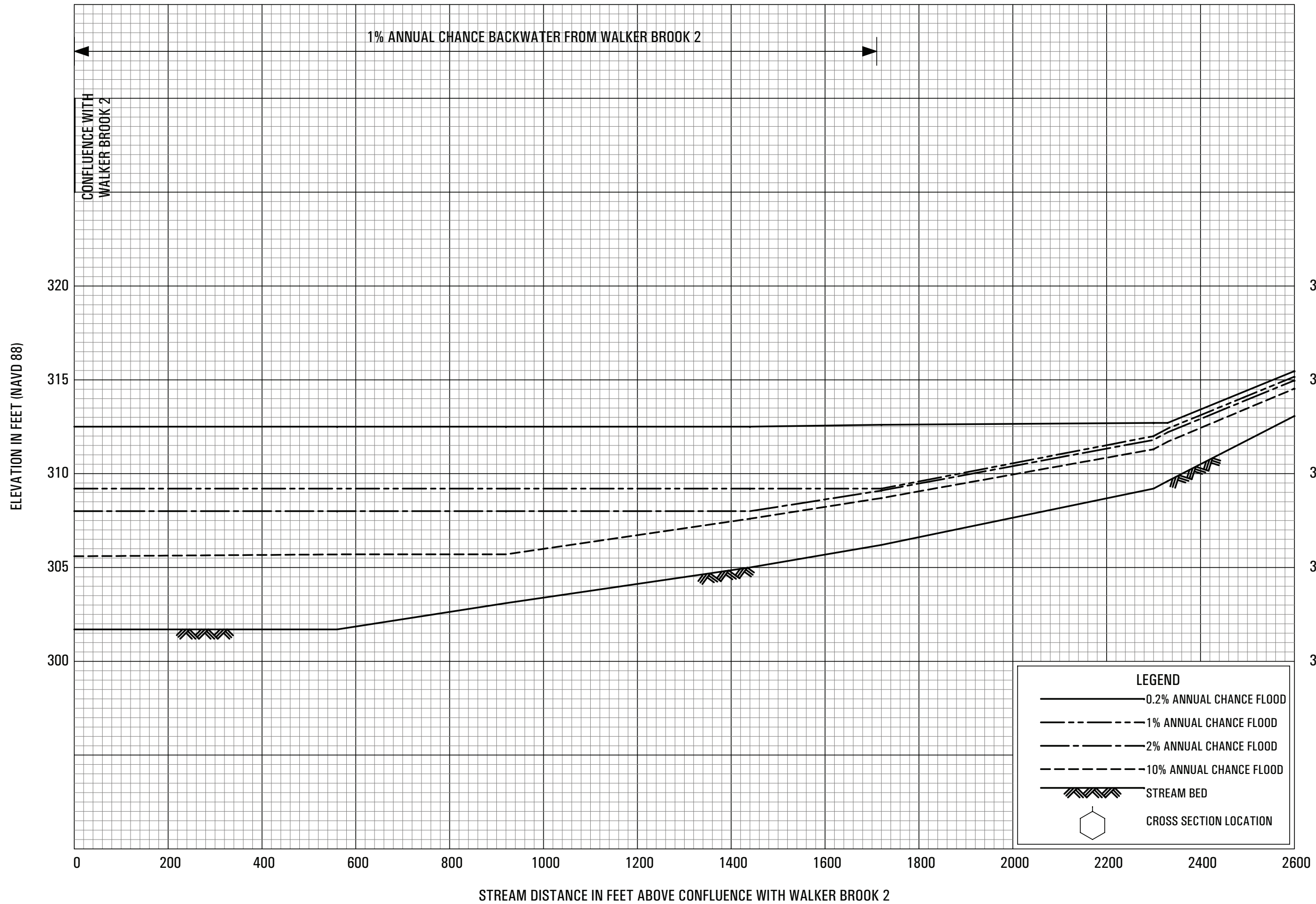
FLOOD PROFILES

MASCUPPIC BROOK

FEDERAL EMERGENCY MANAGEMENT AGENCY

MIDDLESEX COUNTY, MA

(ALL JURISDICTIONS)



FLOOD PROFILES

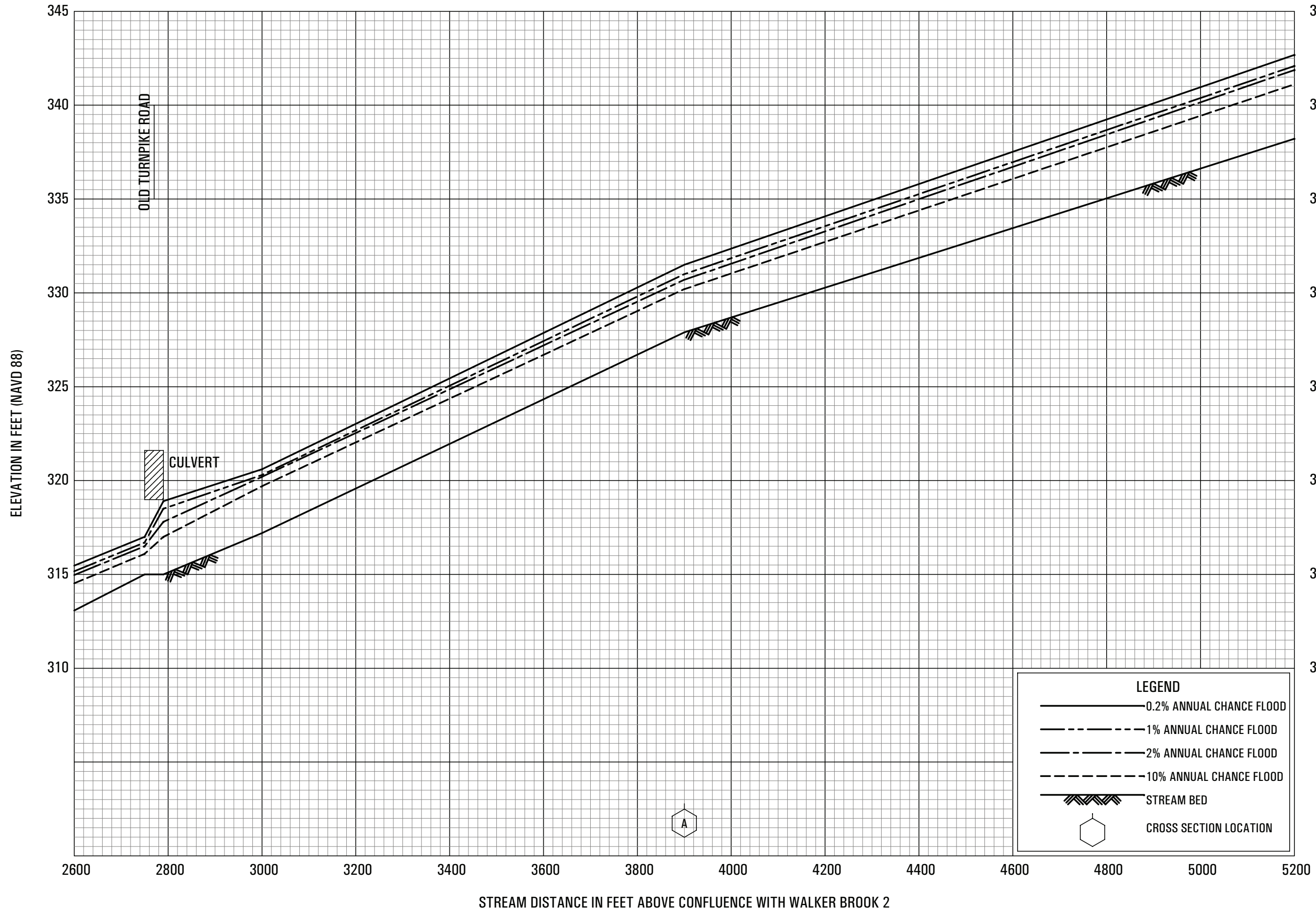
MASON BROOK

FEDERAL EMERGENCY MANAGEMENT AGENCY

MIDDLESEX COUNTY, MA

(ALL JURISDICTIONS)

305P



FLOOD PROFILES

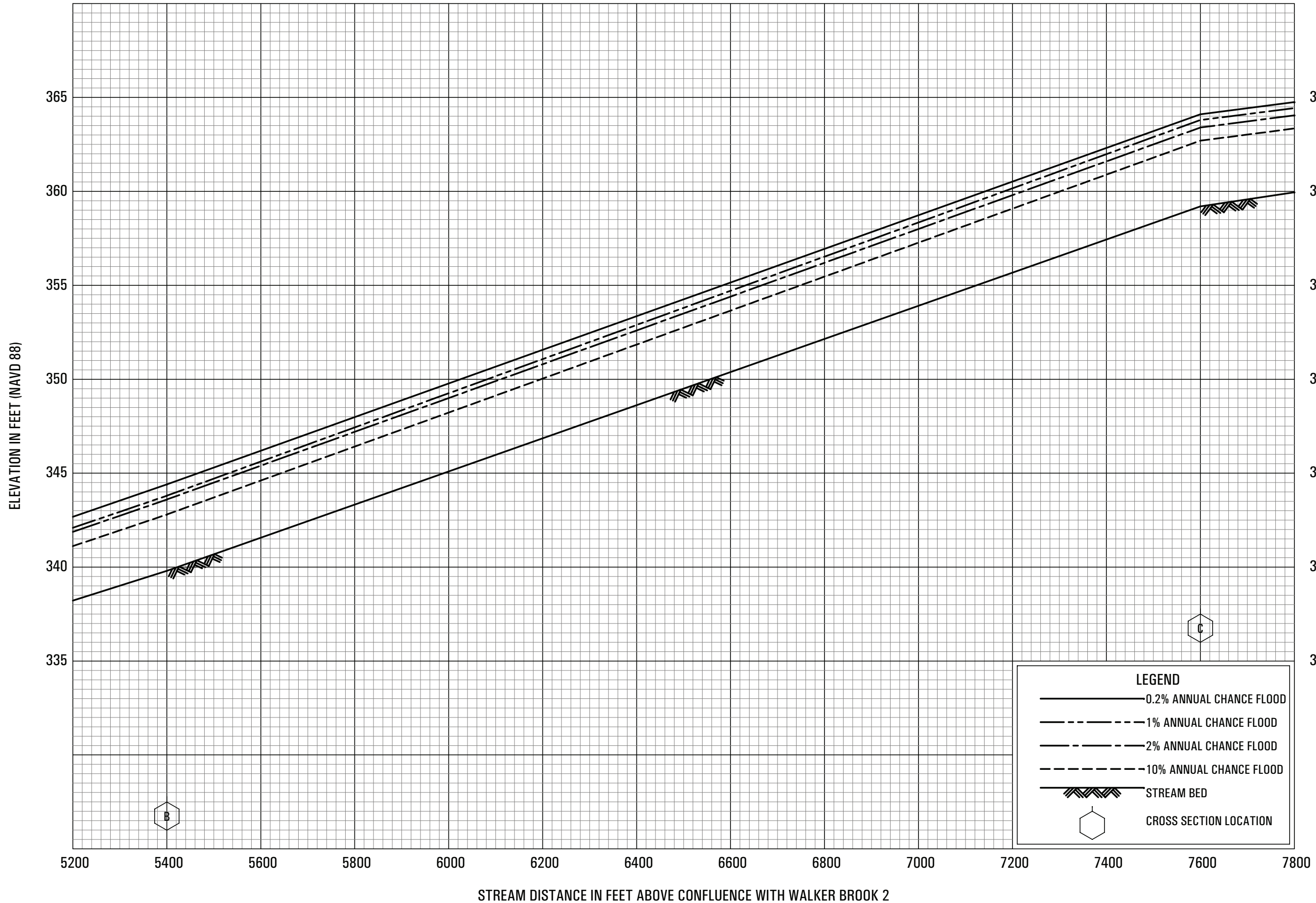
MASON BROOK

FEDERAL EMERGENCY MANAGEMENT AGENCY

MIDDLESEX COUNTY, MA

(ALL JURISDICTIONS)

306P



FLOOD PROFILES

MASON BROOK

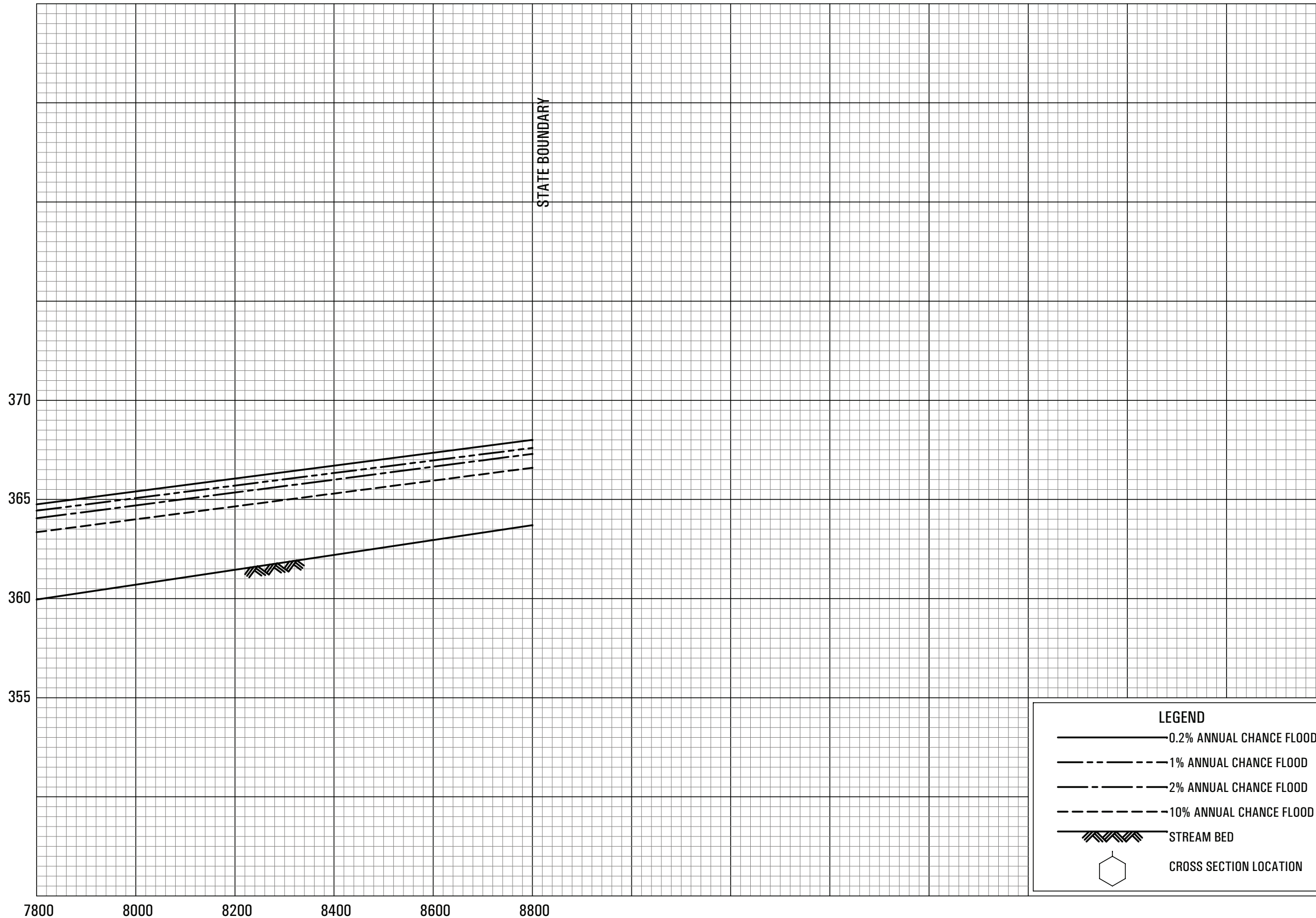
FEDERAL EMERGENCY MANAGEMENT AGENCY

MIDDLESEX COUNTY, MA

(ALL JURISDICTIONS)

307P

ELEVATION IN FEET (NAVD 88)



STREAM DISTANCE IN FEET ABOVE CONFLUENCE WITH WALKER BROOK 2

LEGEND

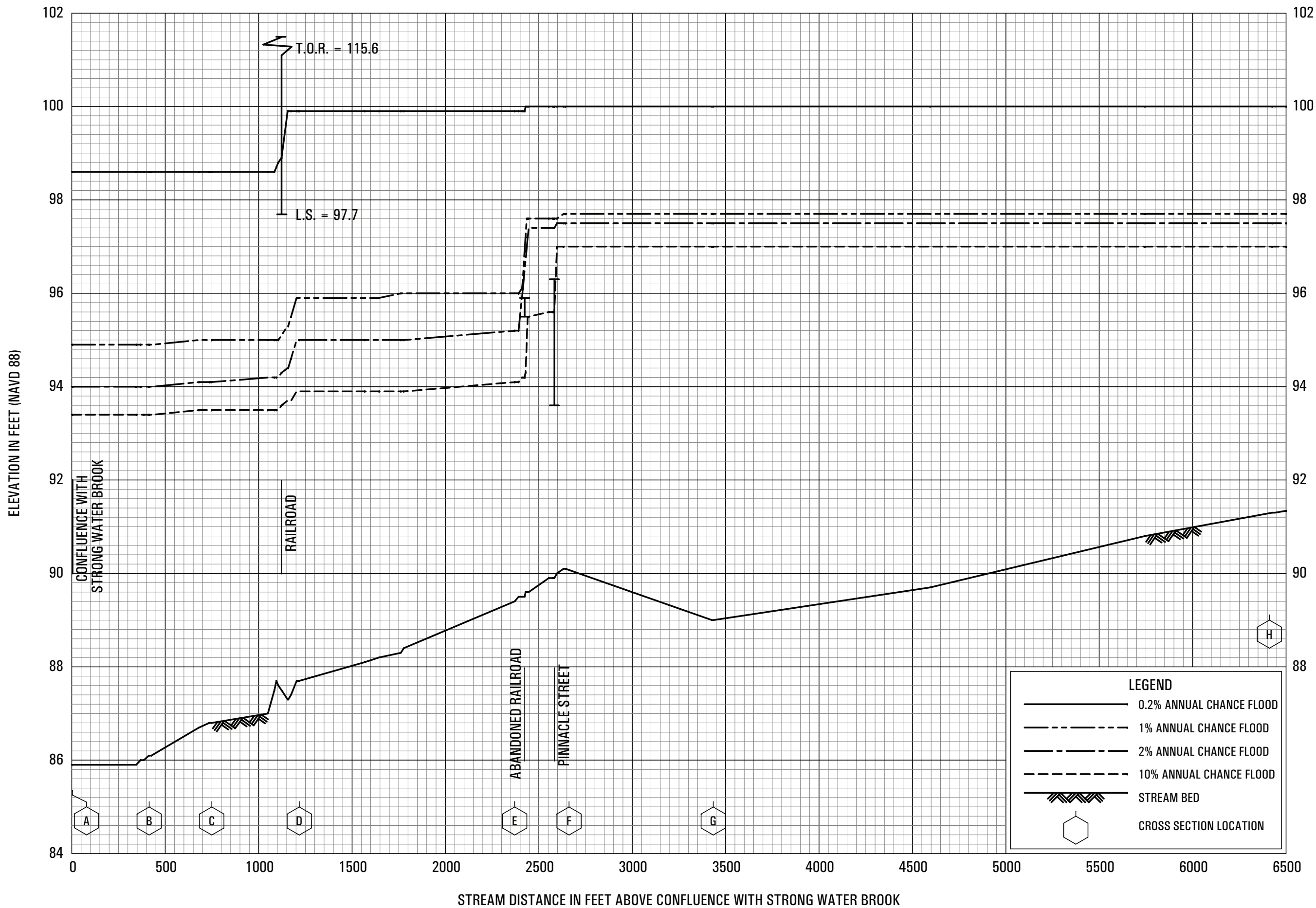
- 0.2% ANNUAL CHANCE FLOOD
- - - 1% ANNUAL CHANCE FLOOD
- . - . 2% ANNUAL CHANCE FLOOD
- - - - 10% ANNUAL CHANCE FLOOD
- STREAM BED
- CROSS SECTION LOCATION

FLOOD PROFILES

MASON BROOK

FEDERAL EMERGENCY MANAGEMENT AGENCY
MIDDLESEX COUNTY, MA
(ALL JURISDICTIONS)

308P



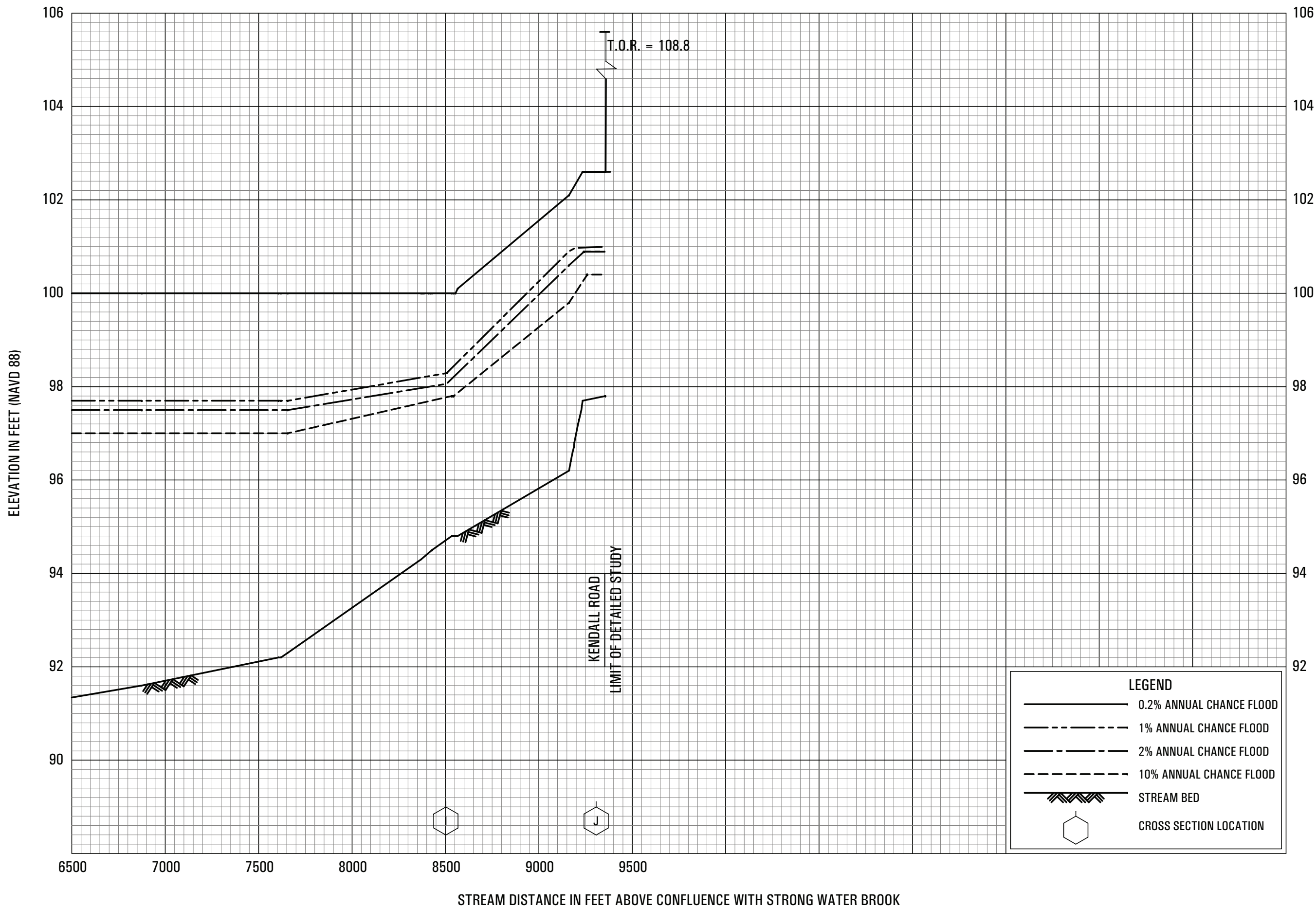
FLOOD PROFILES

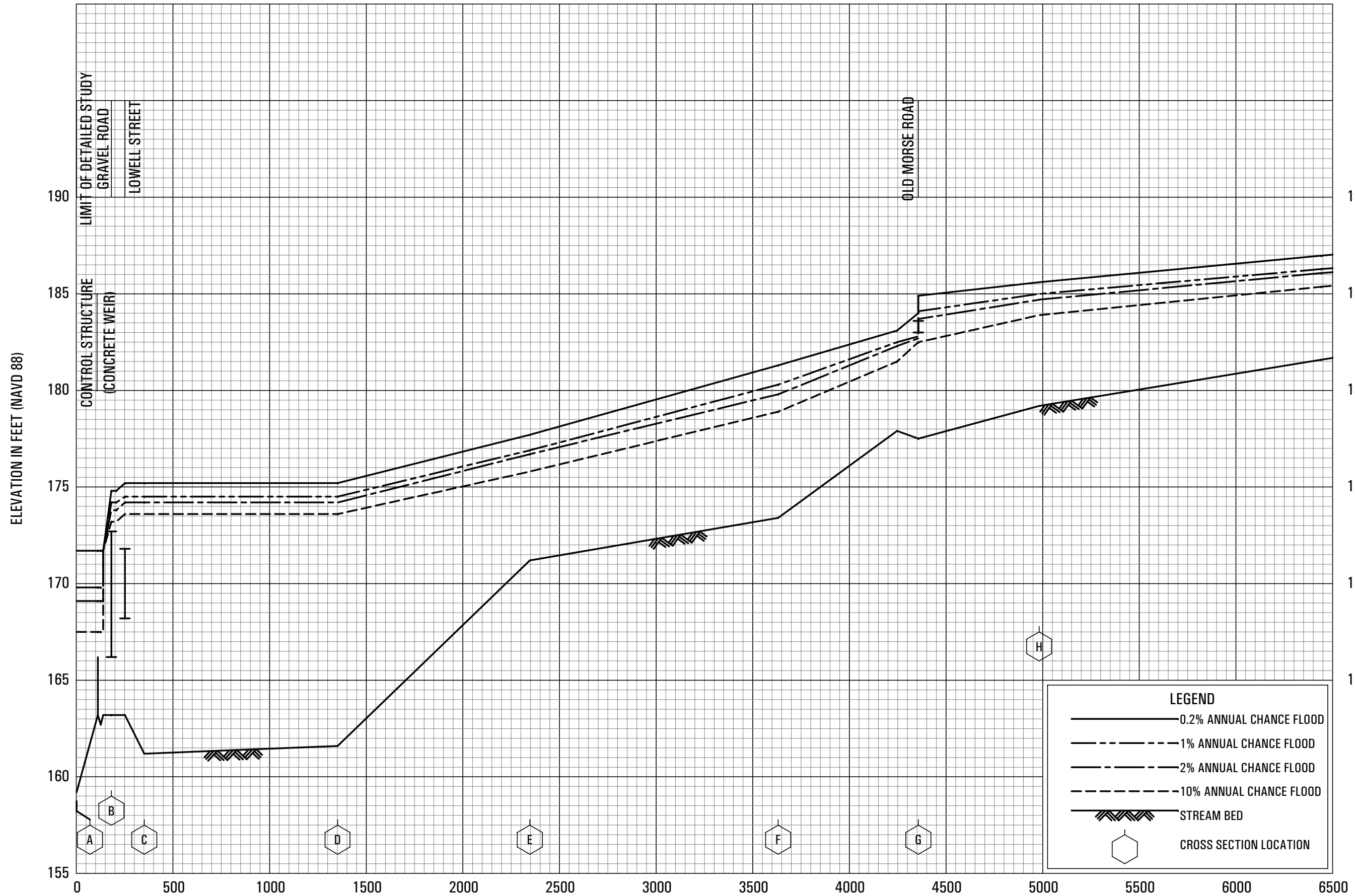
MEADOW BROOK

FEDERAL EMERGENCY MANAGEMENT AGENCY

MIDDLESEX COUNTY, MA

(ALL JURISDICTIONS)





*LIMIT OF DETAILED STUDY IS APPROXIMATELY 250 FEET DOWNSTREAM OF LOWELL STREET

FLOOD PROFILES

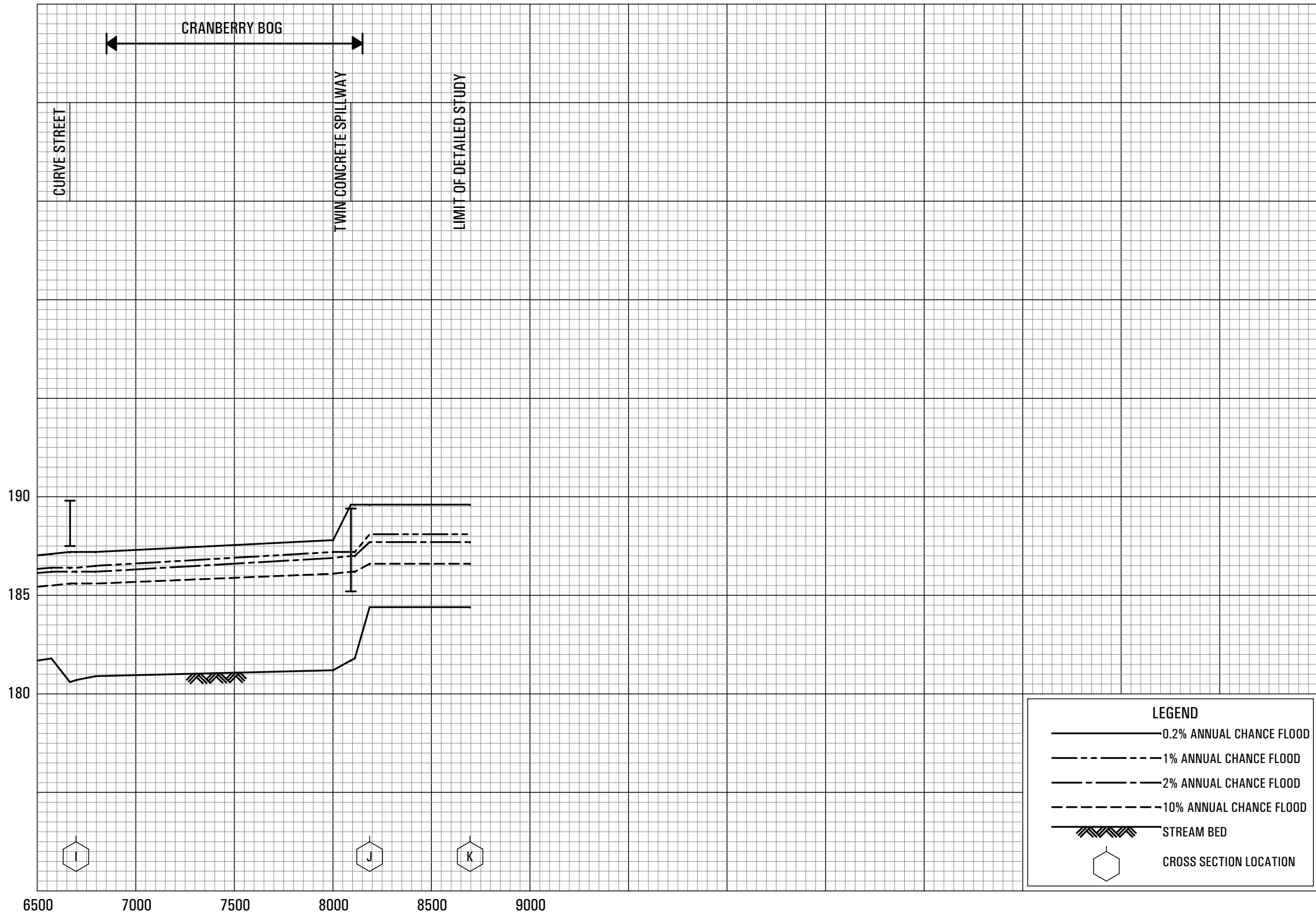
MEADOW RIVER BRANCH

FEDERAL EMERGENCY MANAGEMENT AGENCY

MIDDLESEX COUNTY, MA

(ALL JURISDICTIONS)

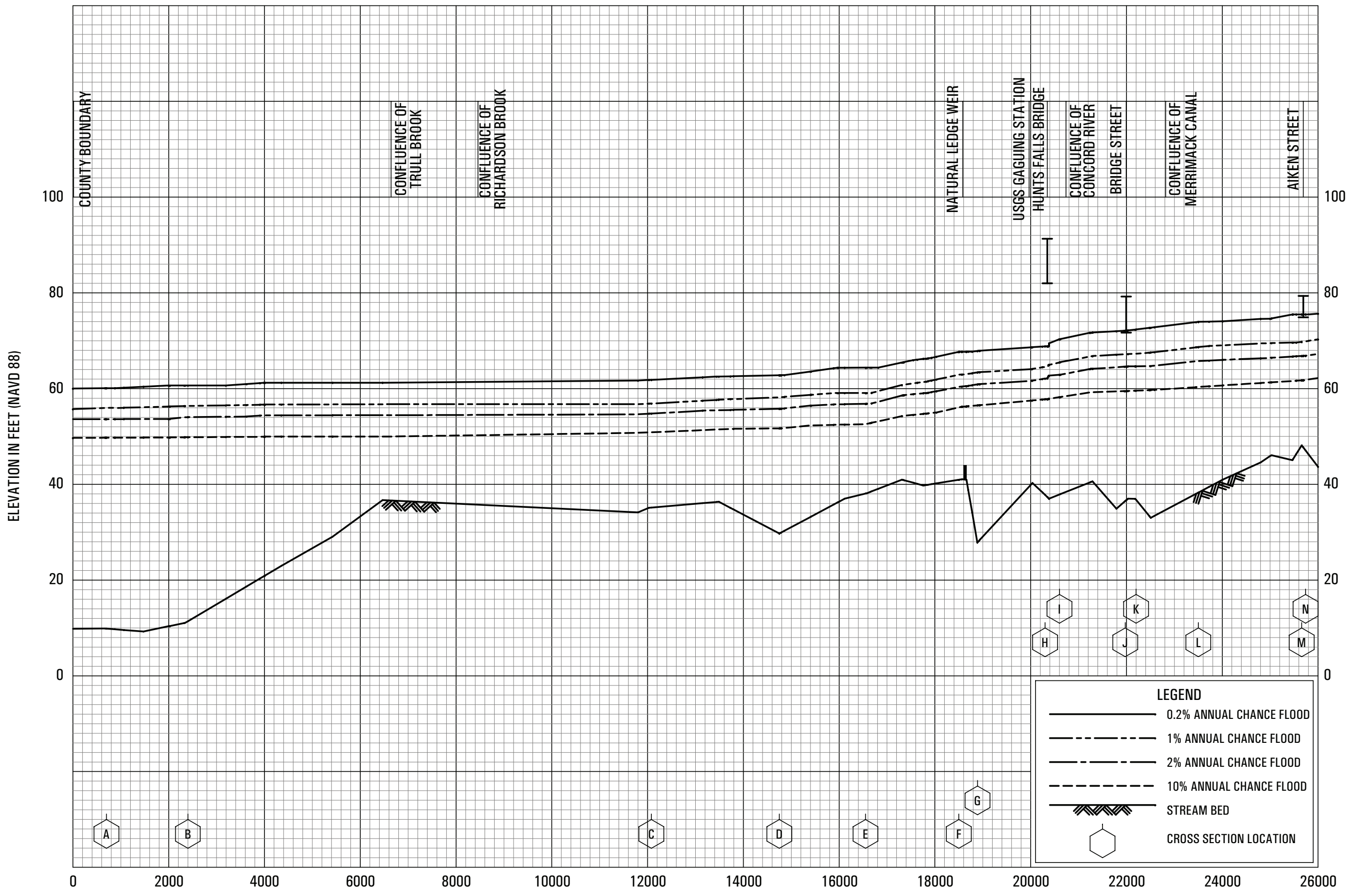
ELEVATION IN FEET (NAVD 88)



STREAM DISTANCE IN FEET ABOVE LIMIT OF DETAILED STUDY*
*LIMIT OF DETAILED STUDY IS APPROXIMATELY 250 FEET DOWNSTREAM OF LOWELL STREET

FLOOD PROFILES
MEADOW RIVER BRANCH

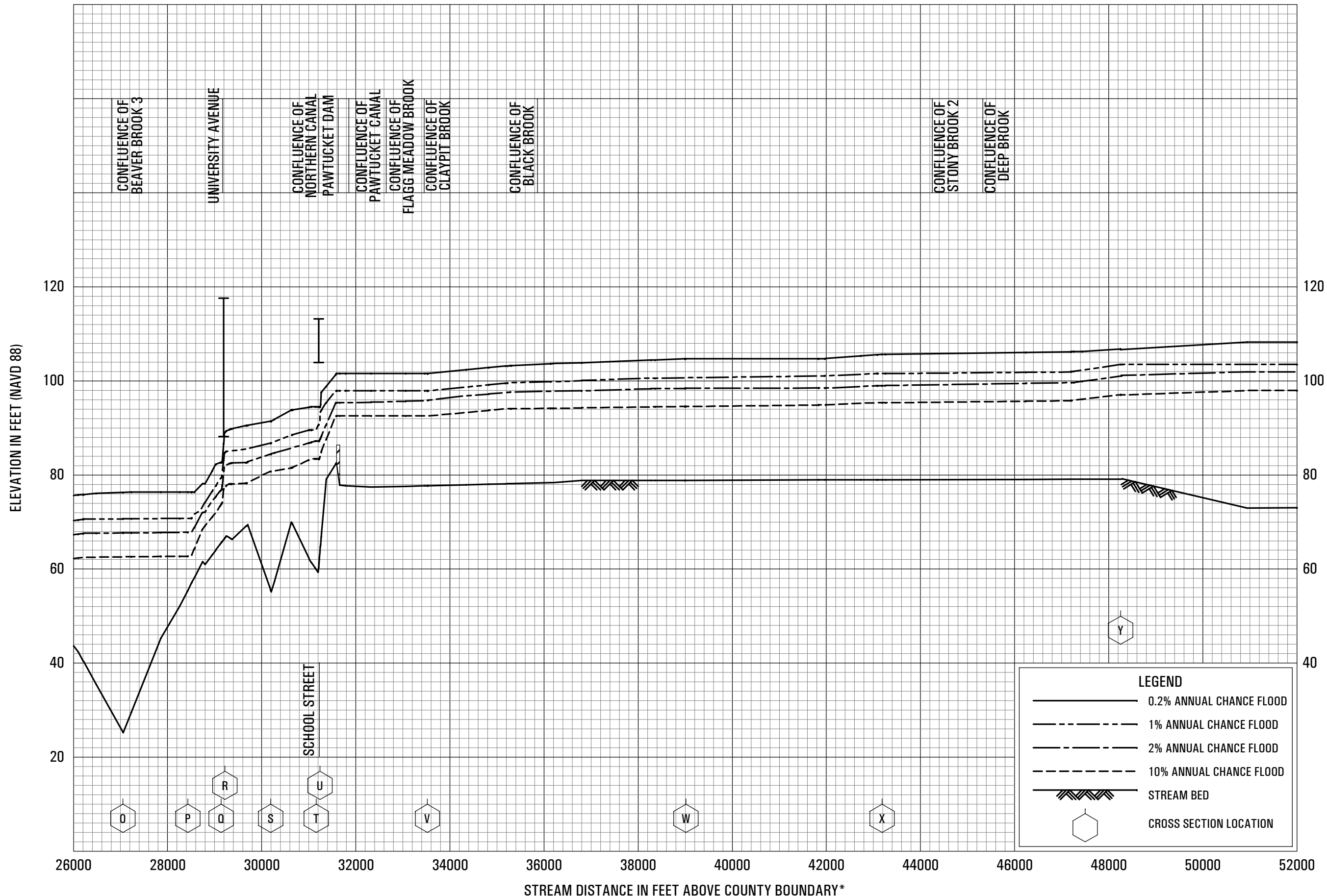
FEDERAL EMERGENCY MANAGEMENT AGENCY
MIDDLESEX COUNTY, MA
(ALL JURISDICTIONS)



*COUNTY BOUNDARY IS APPROXIMATELY 21,175 FEET DOWNSTREAM OF HUNTS FALLS BRIDGE

FLOOD PROFILES
MERRIMACK RIVER

FEDERAL EMERGENCY MANAGEMENT AGENCY
MIDDLESEX COUNTY, MA
(ALL JURISDICTIONS)

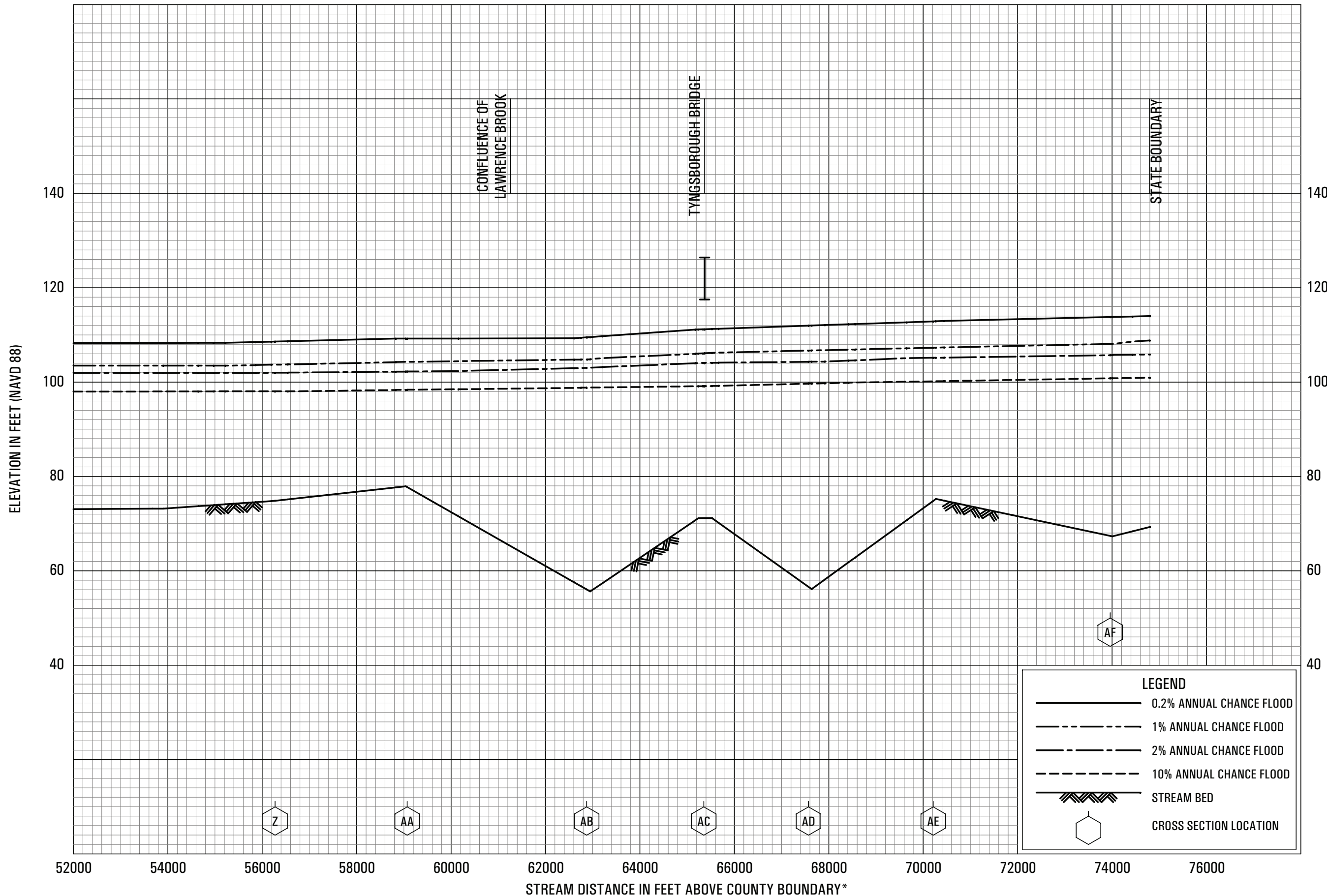


STREAM DISTANCE IN FEET ABOVE COUNTY BOUNDARY*
 *COUNTY BOUNDARY IS APPROXIMATELY 21,175 FEET DOWNSTREAM OF HUNTS FALLS BRIDGE

FLOOD PROFILES

MERRIMACK RIVER

FEDERAL EMERGENCY MANAGEMENT AGENCY
 MIDDLESEX COUNTY, MA
 (ALL JURISDICTIONS)

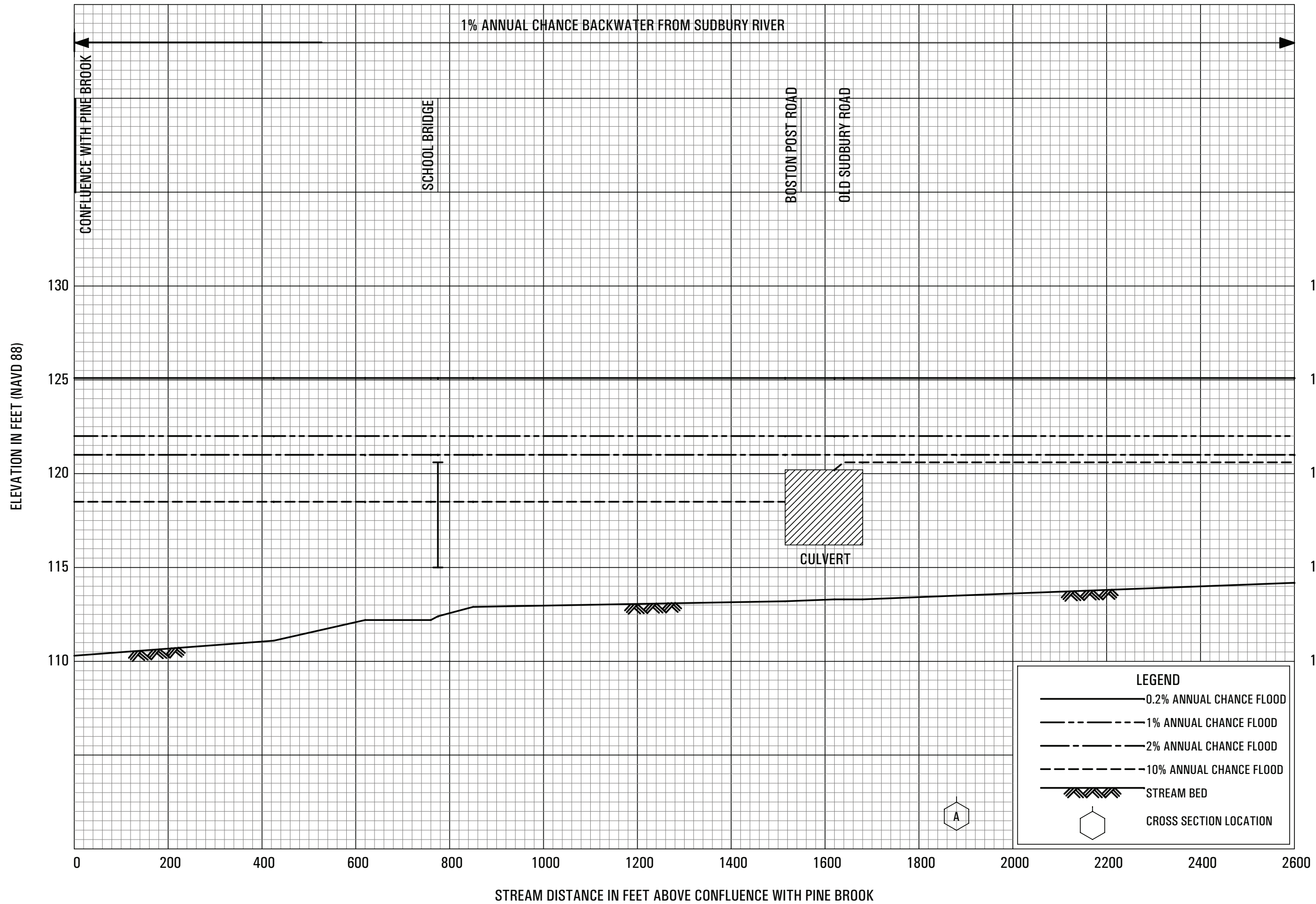


STREAM DISTANCE IN FEET ABOVE COUNTY BOUNDARY*
 *COUNTY BOUNDARY IS APPROXIMATELY 21,175 FEET DOWNSTREAM OF HUNTS FALLS BRIDGE

FLOOD PROFILES

MERRIMACK RIVER

FEDERAL EMERGENCY MANAGEMENT AGENCY
MIDDLESEX COUNTY, MA
 (ALL JURISDICTIONS)

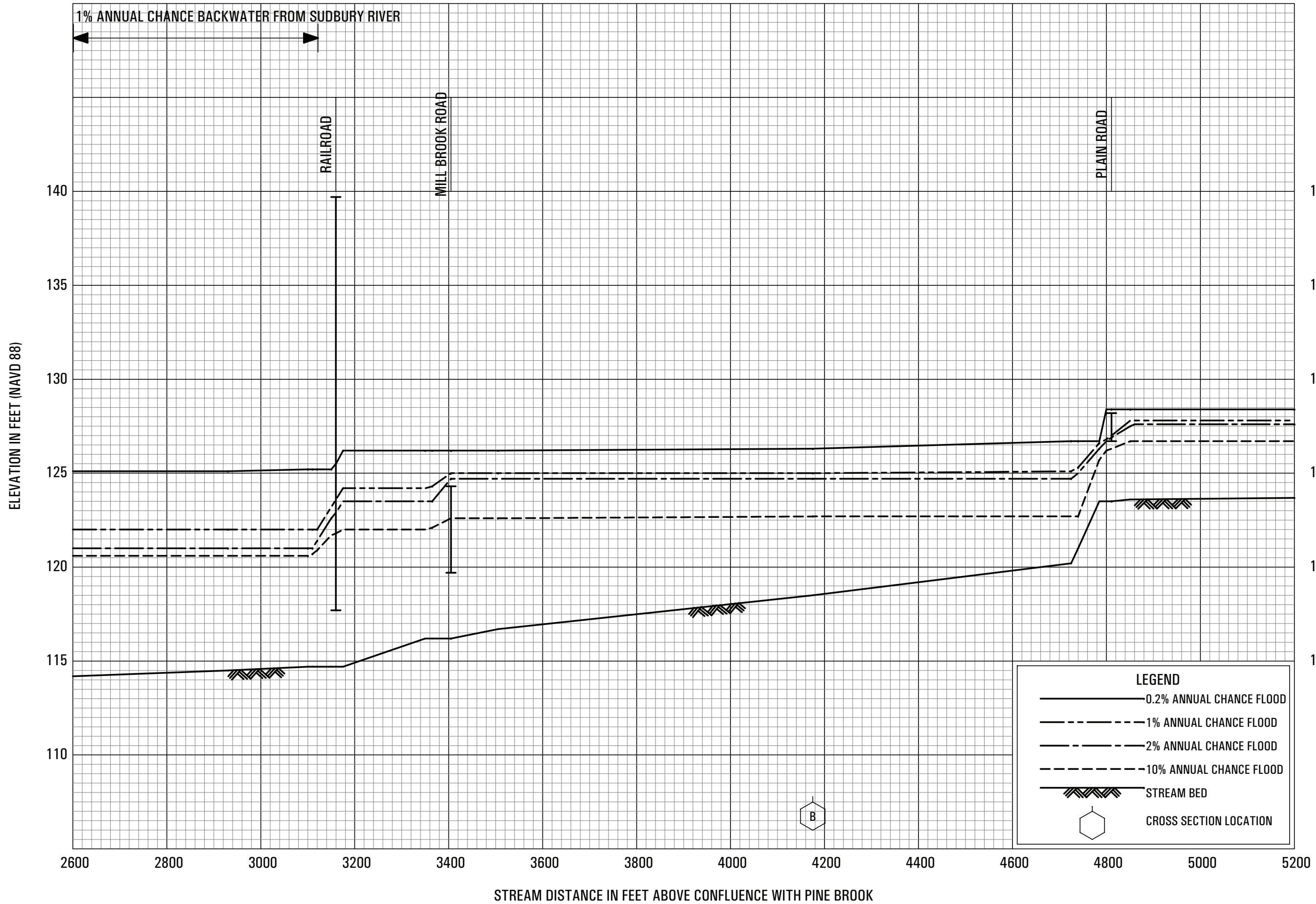


FLOOD PROFILES

MILL BROOK 1

FEDERAL EMERGENCY MANAGEMENT AGENCY
MIDDLESEX COUNTY, MA
(ALL JURISDICTIONS)

316P

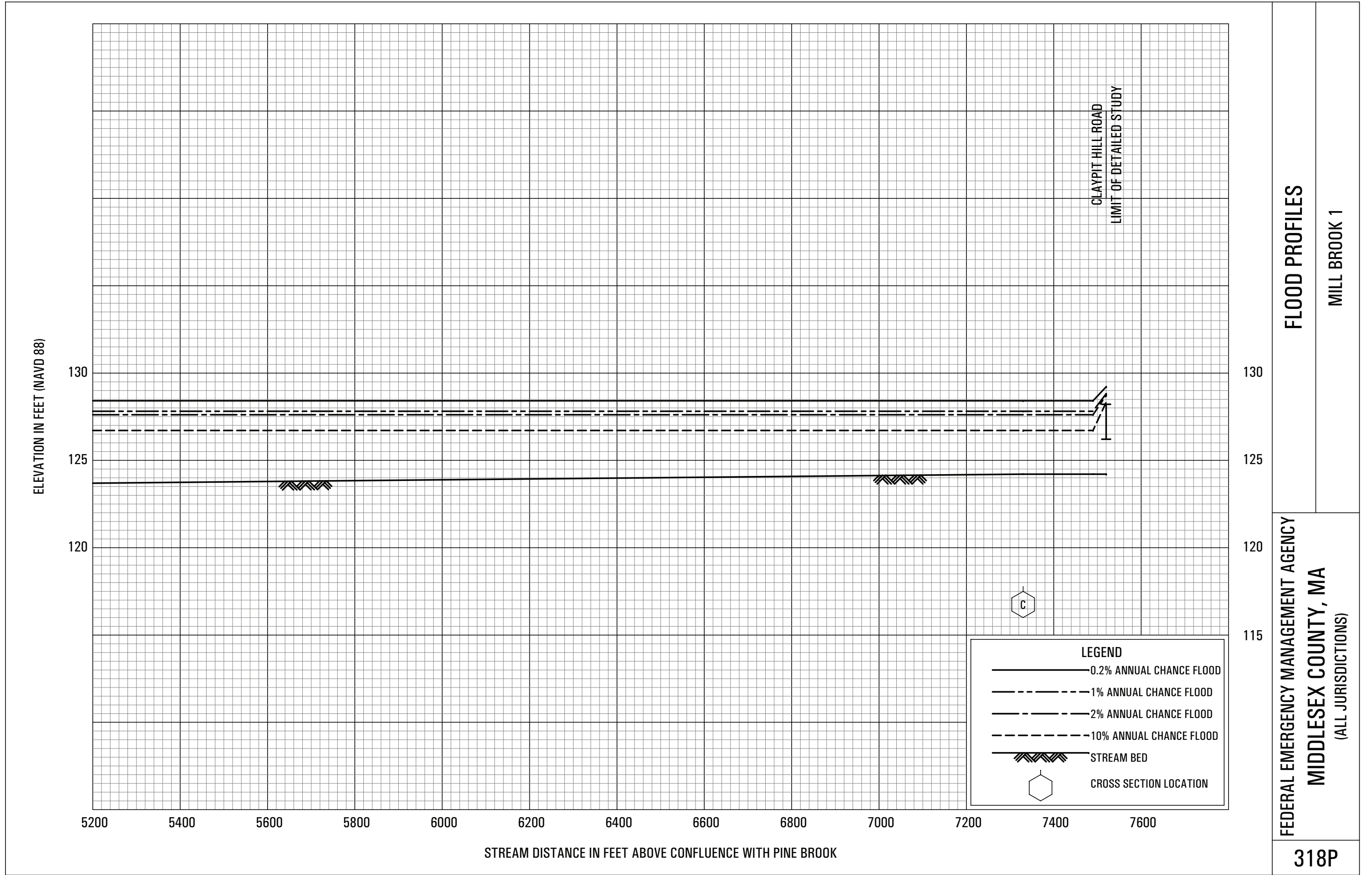


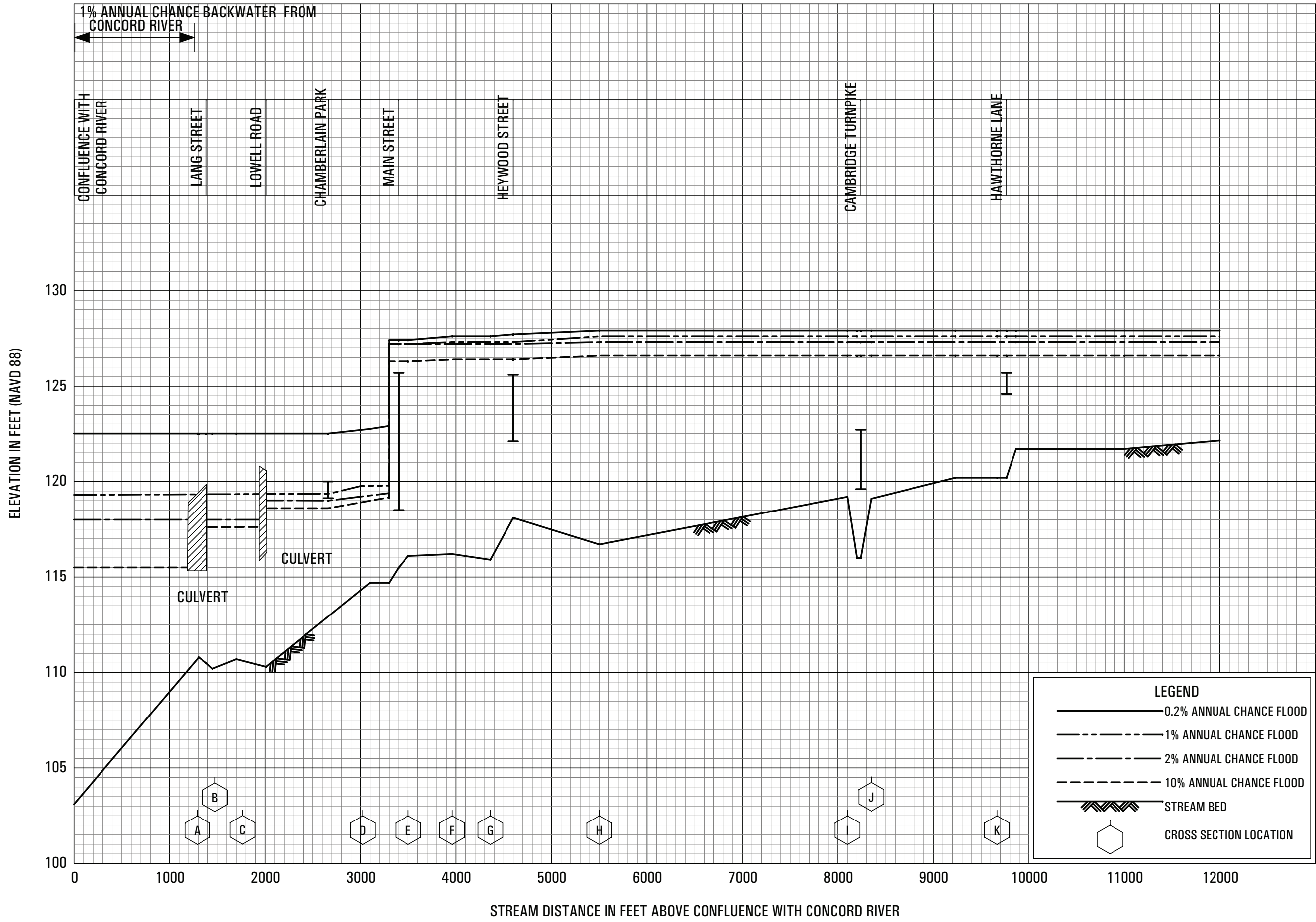
FLOOD PROFILES

MILL BROOK 1

**FEDERAL EMERGENCY MANAGEMENT AGENCY
MIDDLESEX COUNTY, MA
(ALL JURISDICTIONS)**

317P

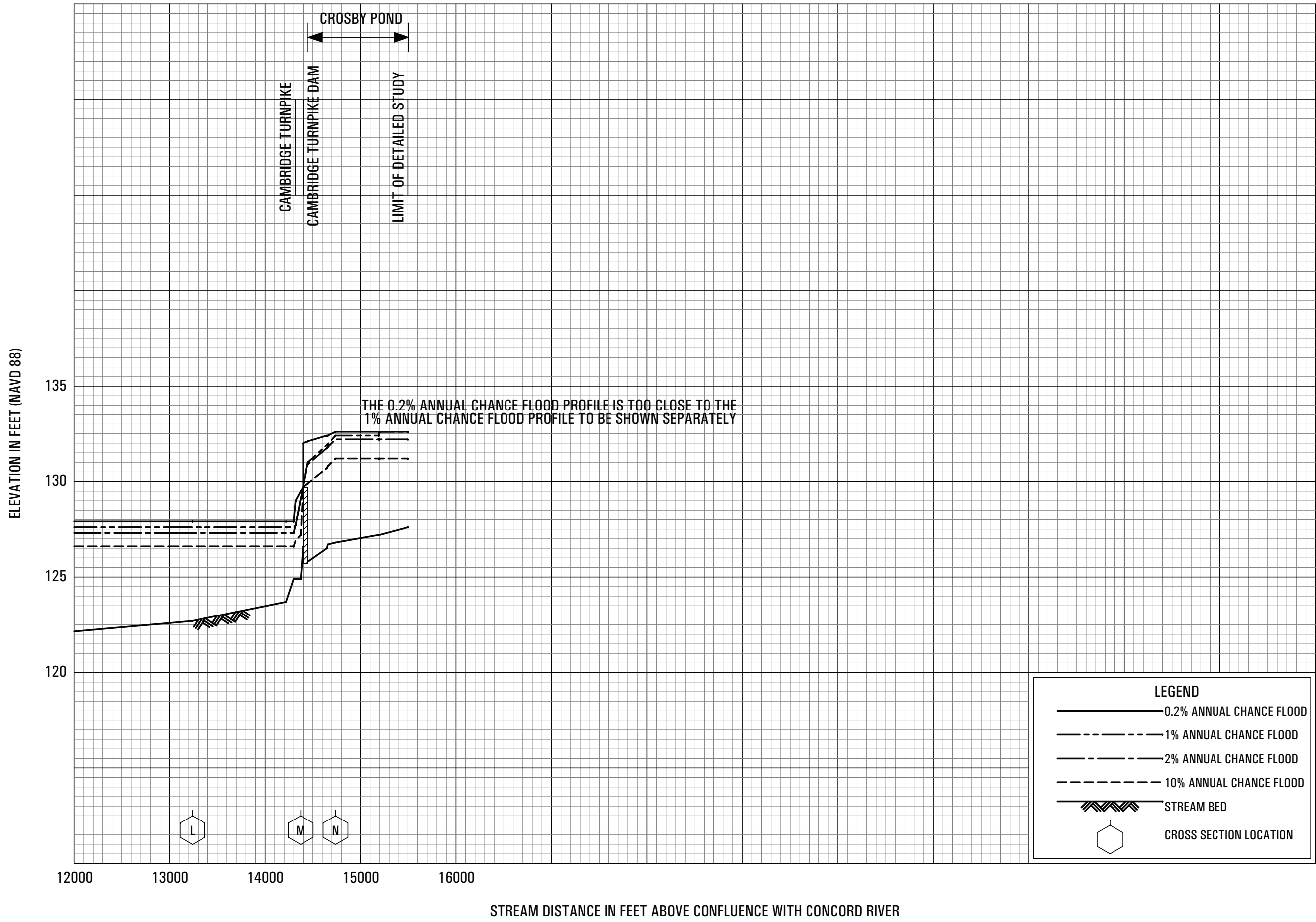




FLOOD PROFILES

MILL BROOK 2

**FEDERAL EMERGENCY MANAGEMENT AGENCY
MIDDLESEX COUNTY, MA
(ALL JURISDICTIONS)**

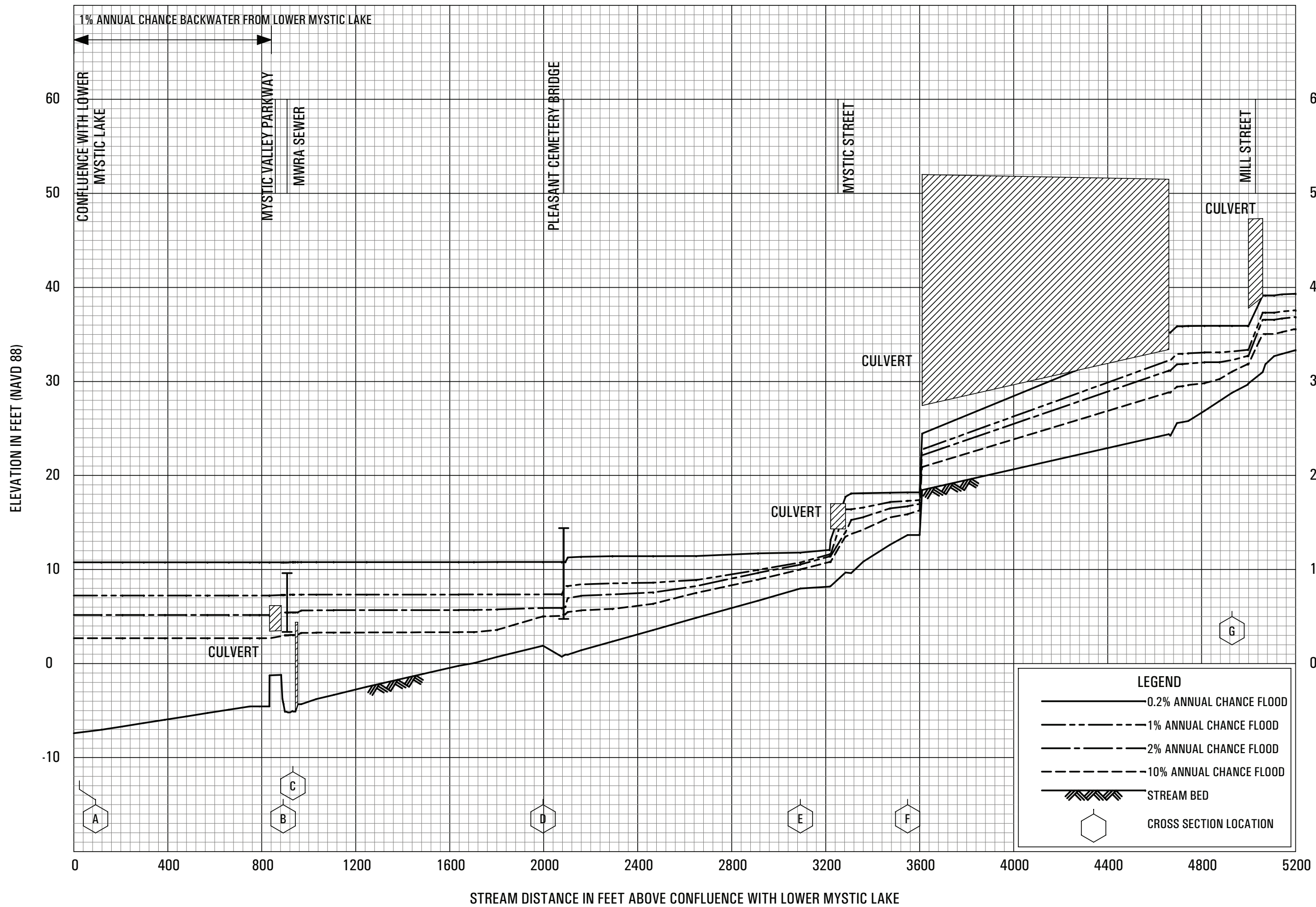


FLOOD PROFILES

MILL BROOK 2

FEDERAL EMERGENCY MANAGEMENT AGENCY
MIDDLESEX COUNTY, MA
 (ALL JURISDICTIONS)

320P

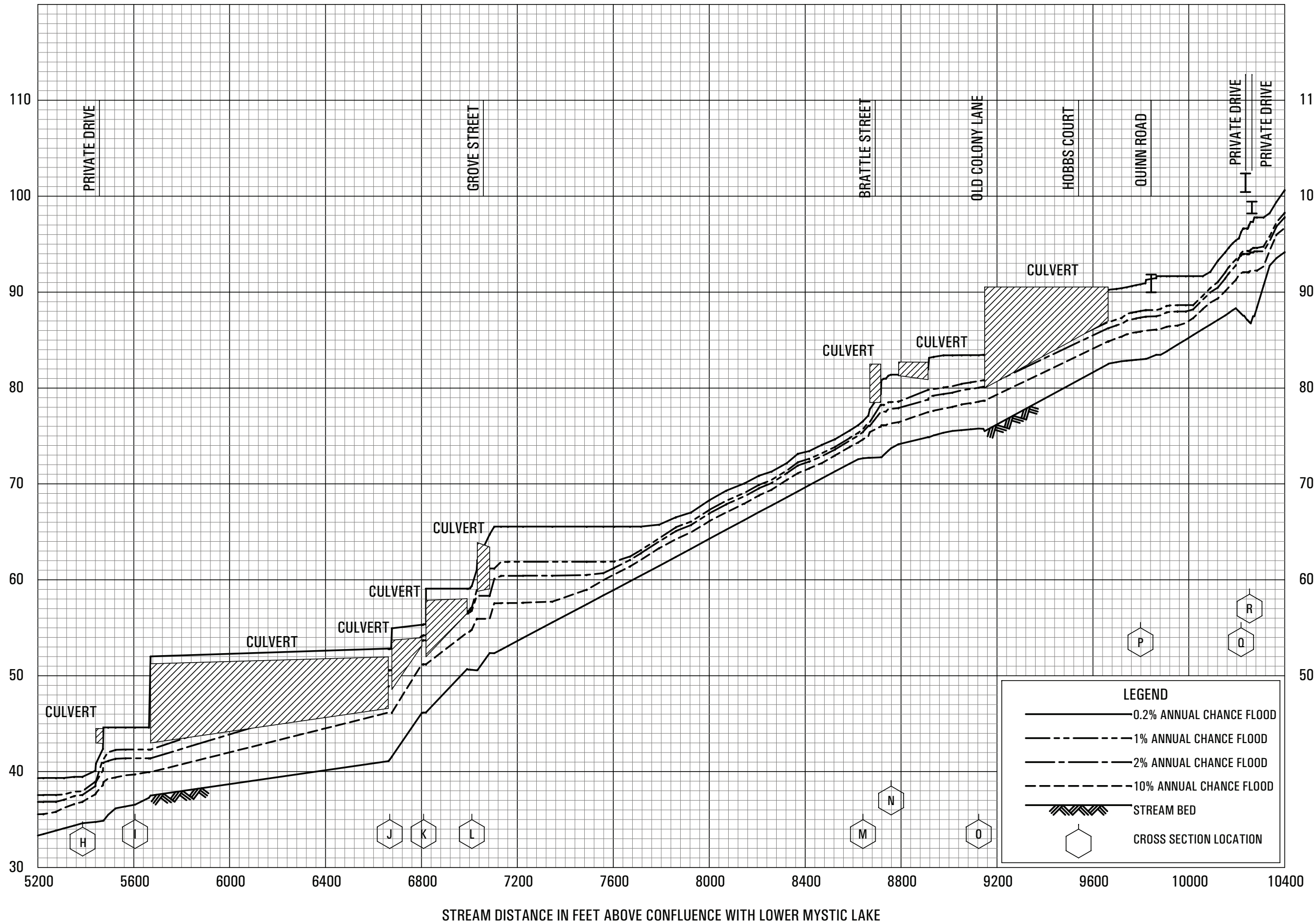


FLOOD PROFILES

MILL BROOK 3

FEDERAL EMERGENCY MANAGEMENT AGENCY
MIDDLESEX COUNTY, MA
 (ALL JURISDICTIONS)

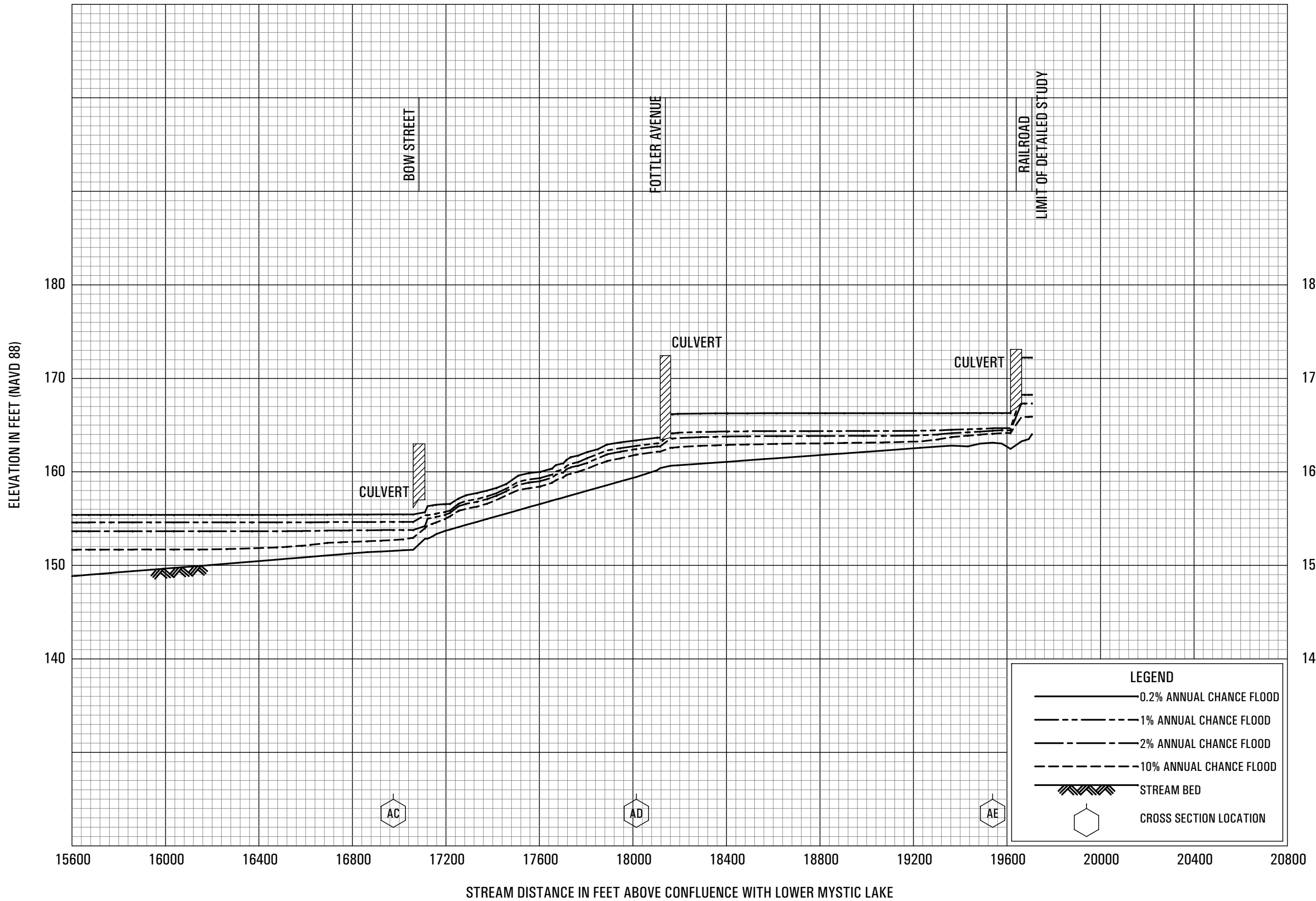
ELEVATION IN FEET (NAVD 88)



FLOOD PROFILES

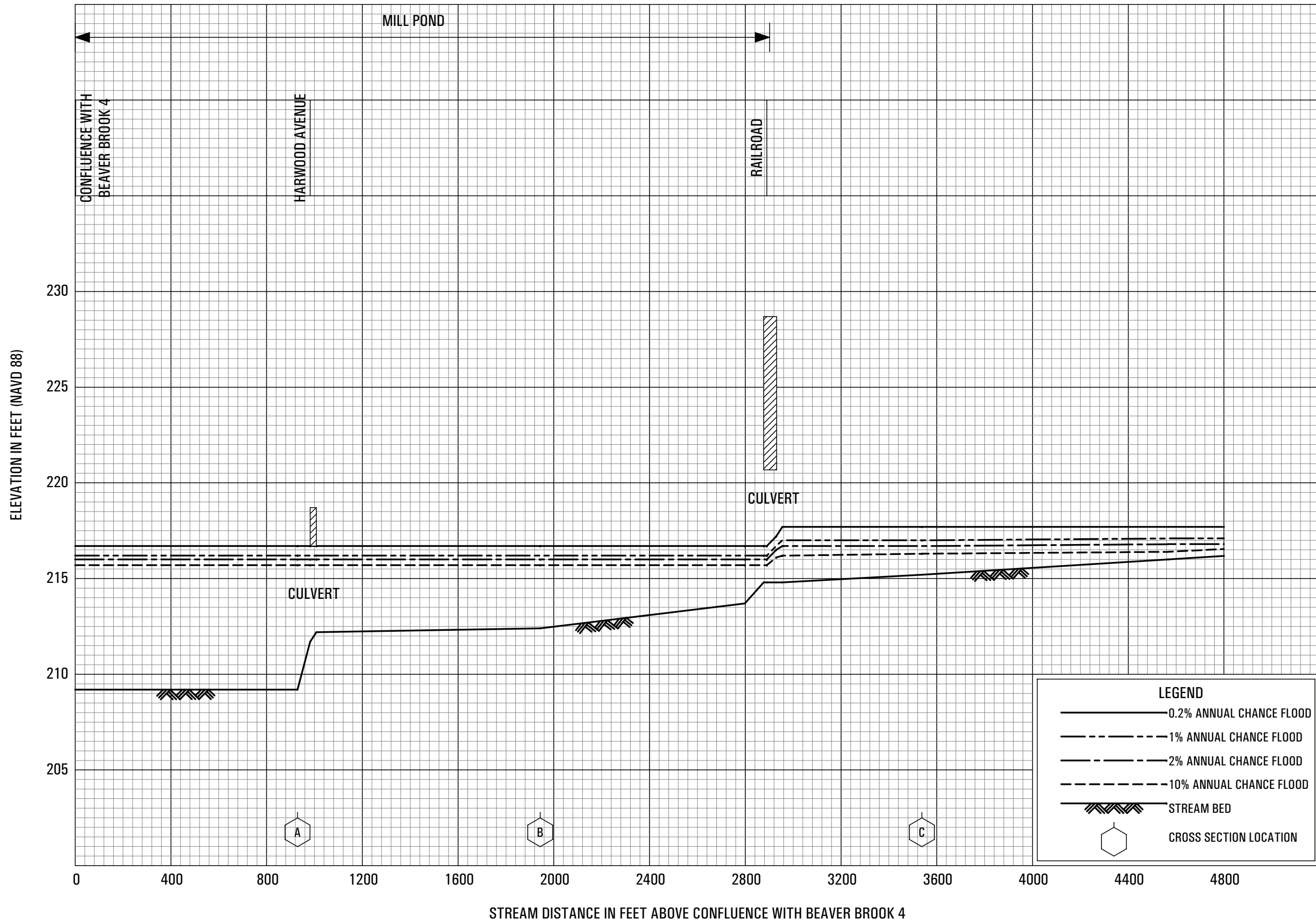
MILL BROOK 3

FEDERAL EMERGENCY MANAGEMENT AGENCY
MIDDLESEX COUNTY, MA
(ALL JURISDICTIONS)

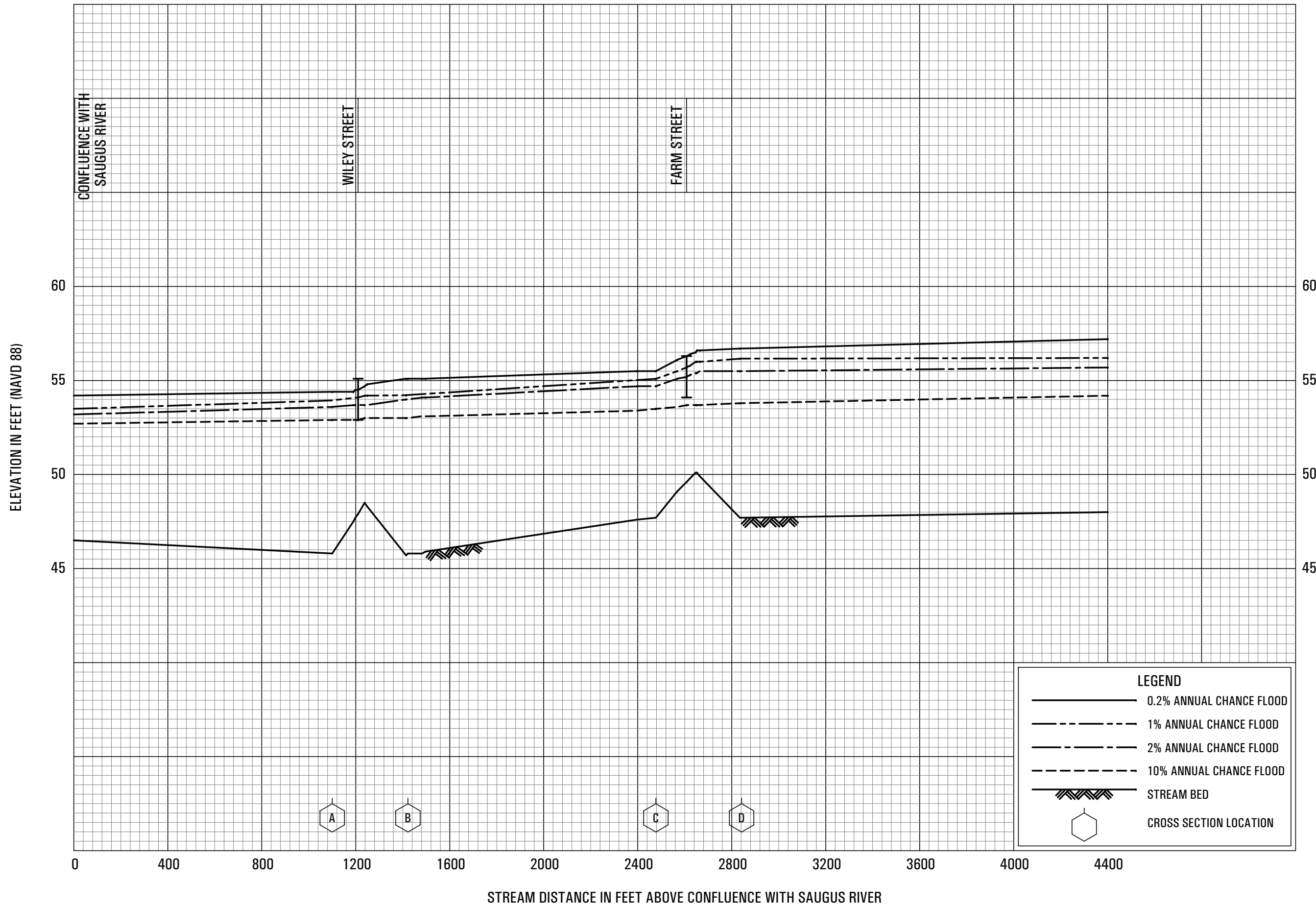


FLOOD PROFILES
MILL BROOK 3

FEDERAL EMERGENCY MANAGEMENT AGENCY
MIDDLESEX COUNTY, MA
(ALL JURISDICTIONS)

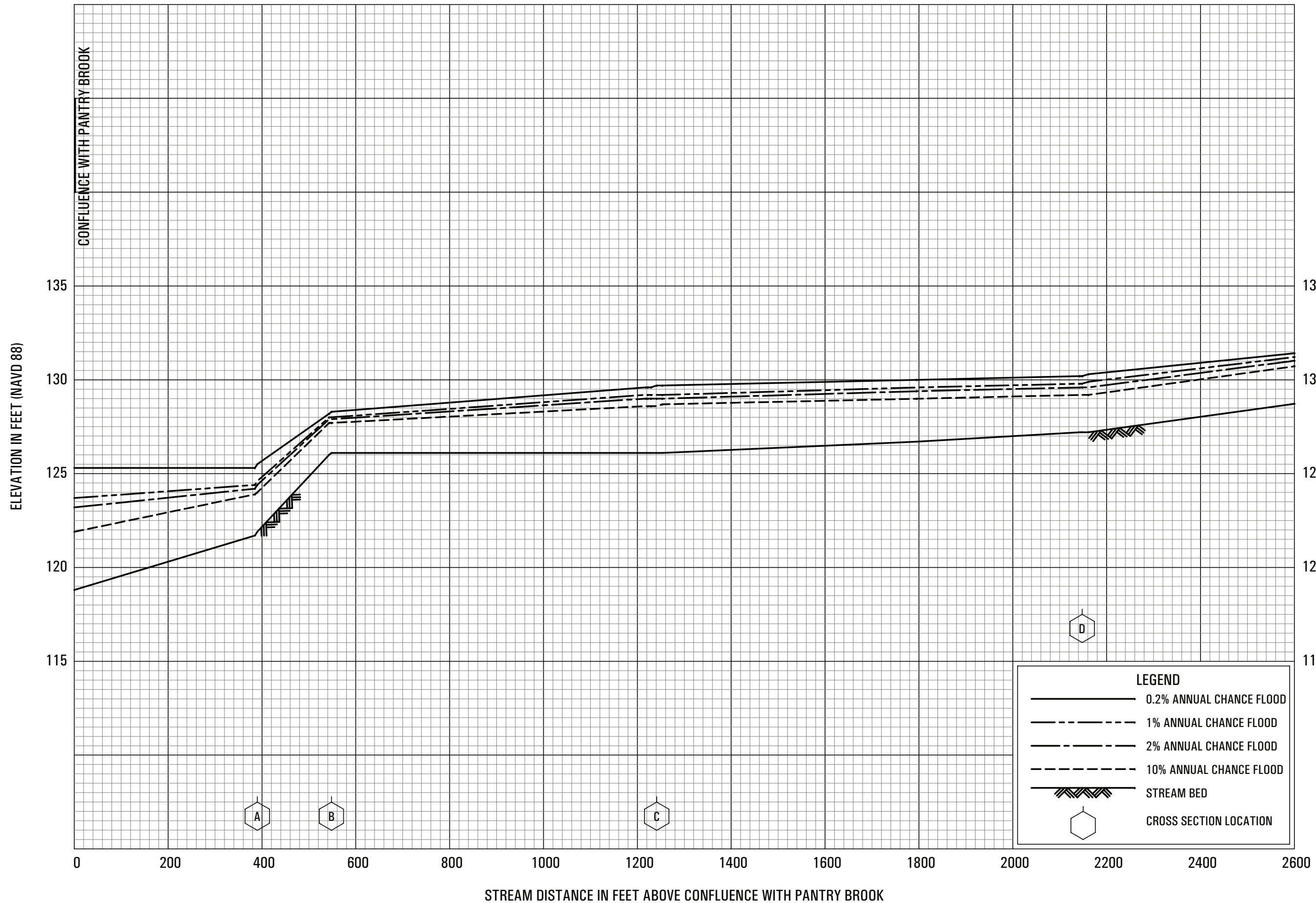


FLOOD PROFILES
 MILL POND TRIBUTARY
 FEDERAL EMERGENCY MANAGEMENT AGENCY
MIDDLESEX COUNTY, MA
 (ALL JURISDICTIONS)



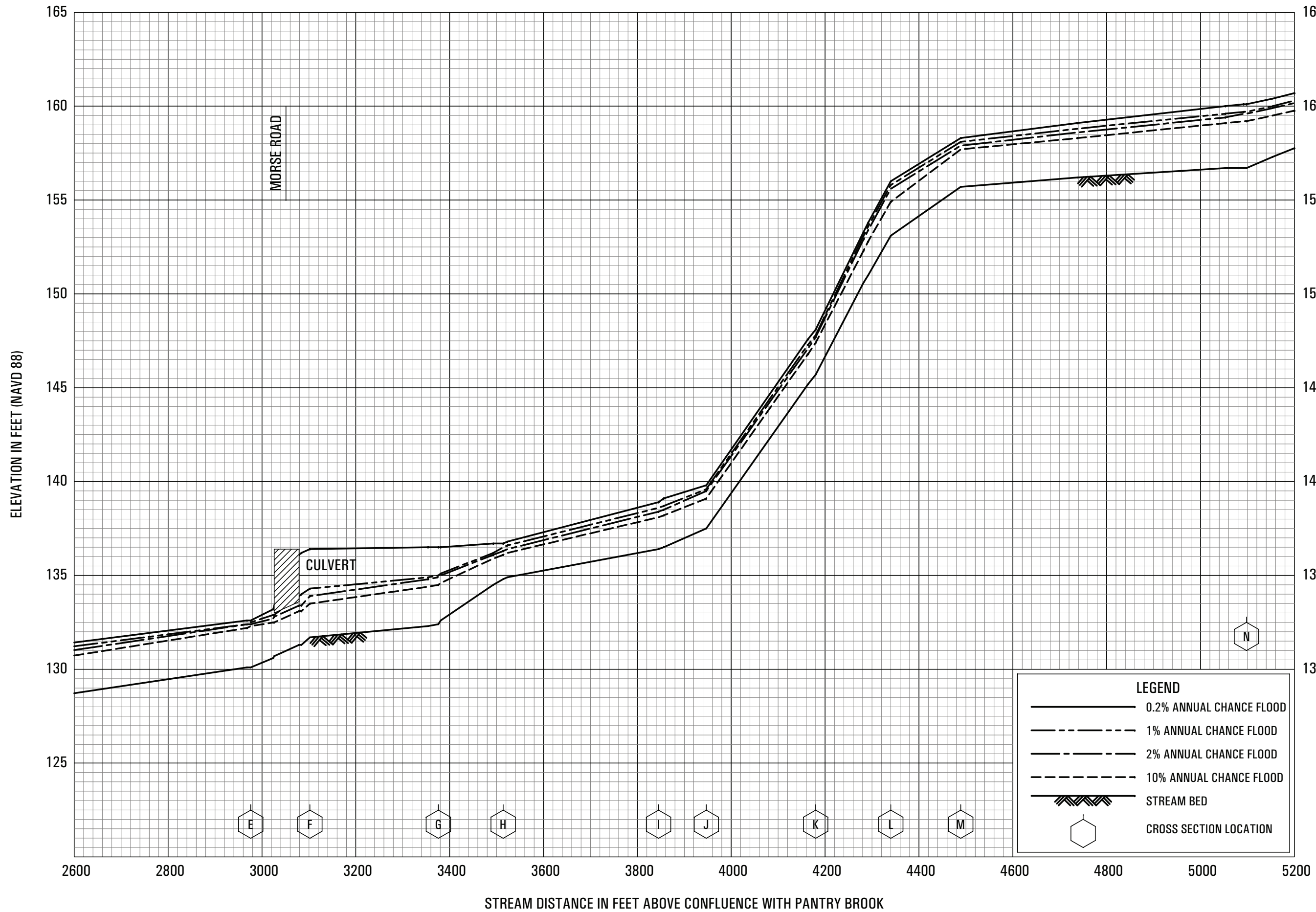
FLOOD PROFILES
MILL RIVER

FEDERAL EMERGENCY MANAGEMENT AGENCY
MIDDLESEX COUNTY, MA
(ALL JURISDICTIONS)



FLOOD PROFILES
MINEWAY BROOK

FEDERAL EMERGENCY MANAGEMENT AGENCY
MIDDLESEX COUNTY, MA
(ALL JURISDICTIONS)



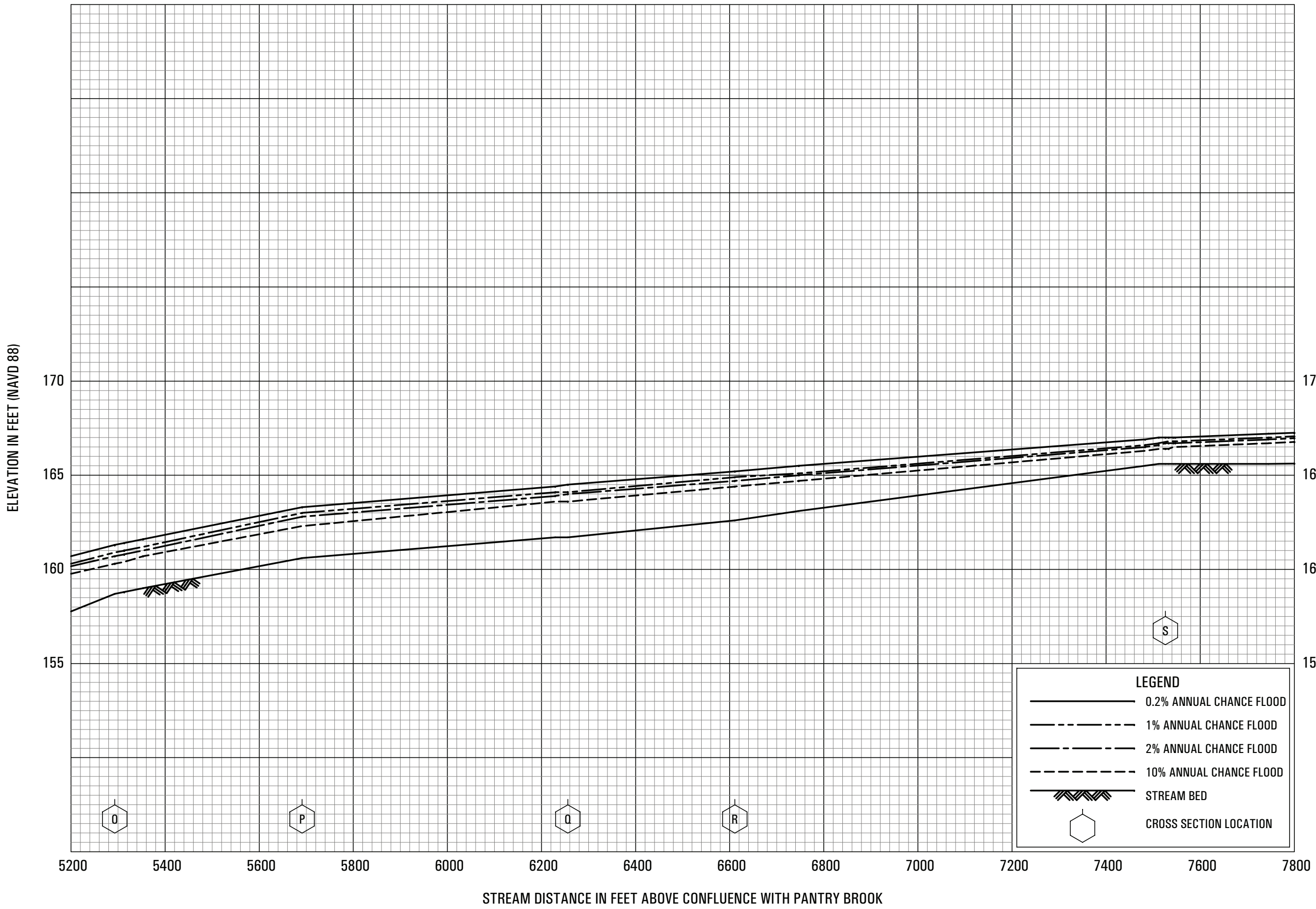
FLOOD PROFILES

MINEWAY BROOK

FEDERAL EMERGENCY MANAGEMENT AGENCY

MIDDLESEX COUNTY, MA

(ALL JURISDICTIONS)

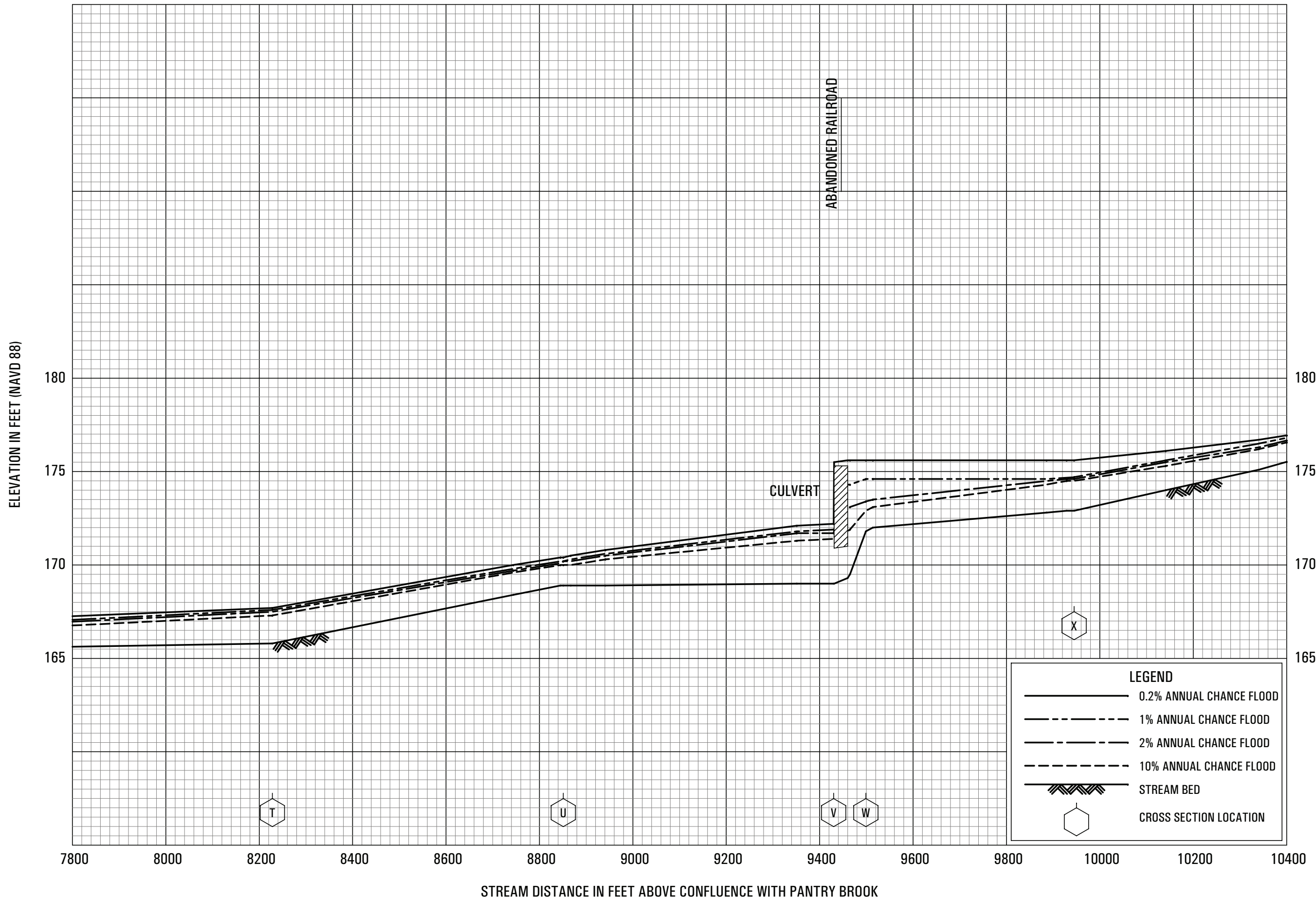


FLOOD PROFILES

MINEWAY BROOK

**FEDERAL EMERGENCY MANAGEMENT AGENCY
MIDDLESEX COUNTY, MA
(ALL JURISDICTIONS)**

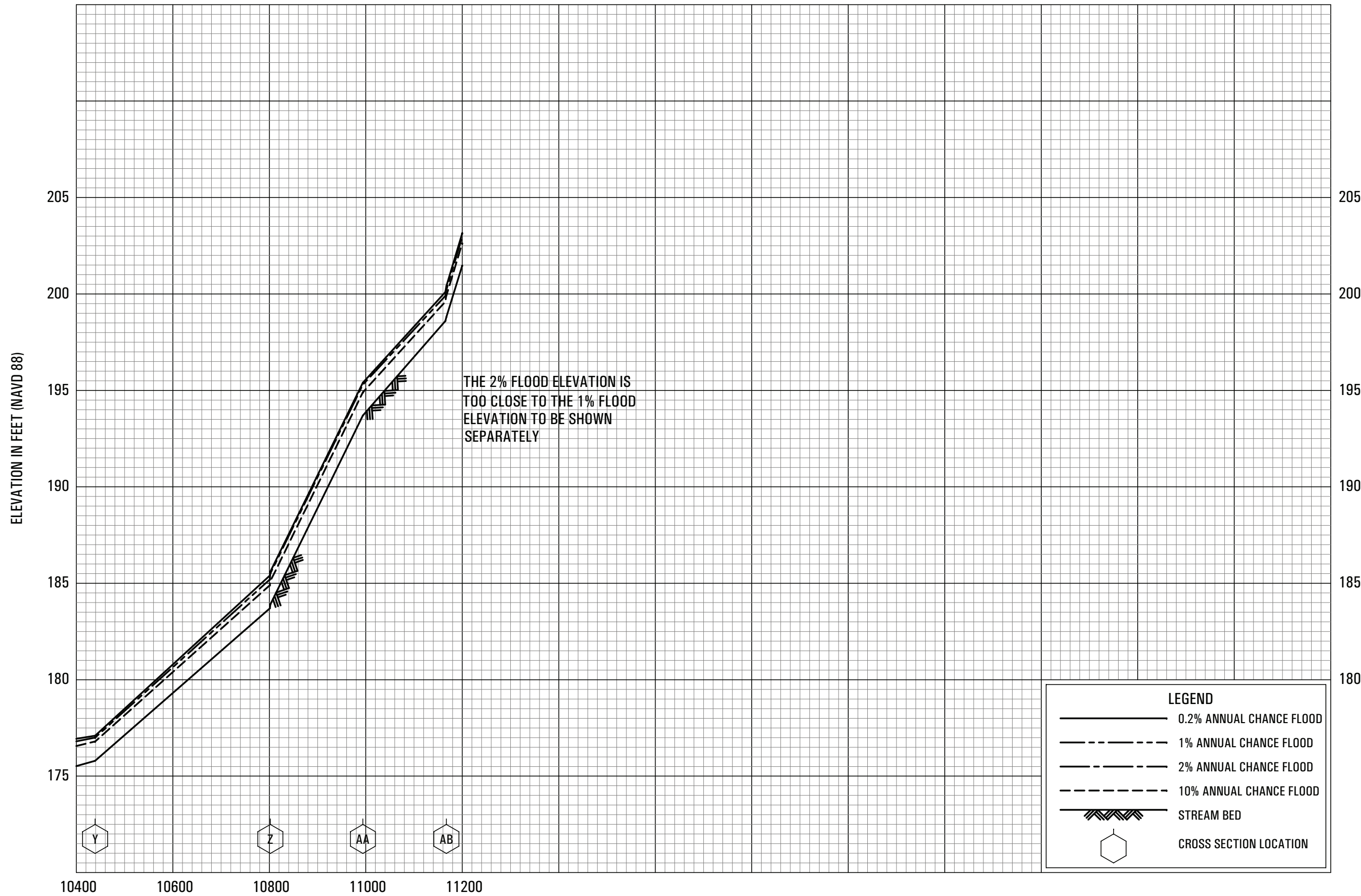
332P



FLOOD PROFILES

MINEWAY BROOK

FEDERAL EMERGENCY MANAGEMENT AGENCY
MIDDLESEX COUNTY, MA
 (ALL JURISDICTIONS)



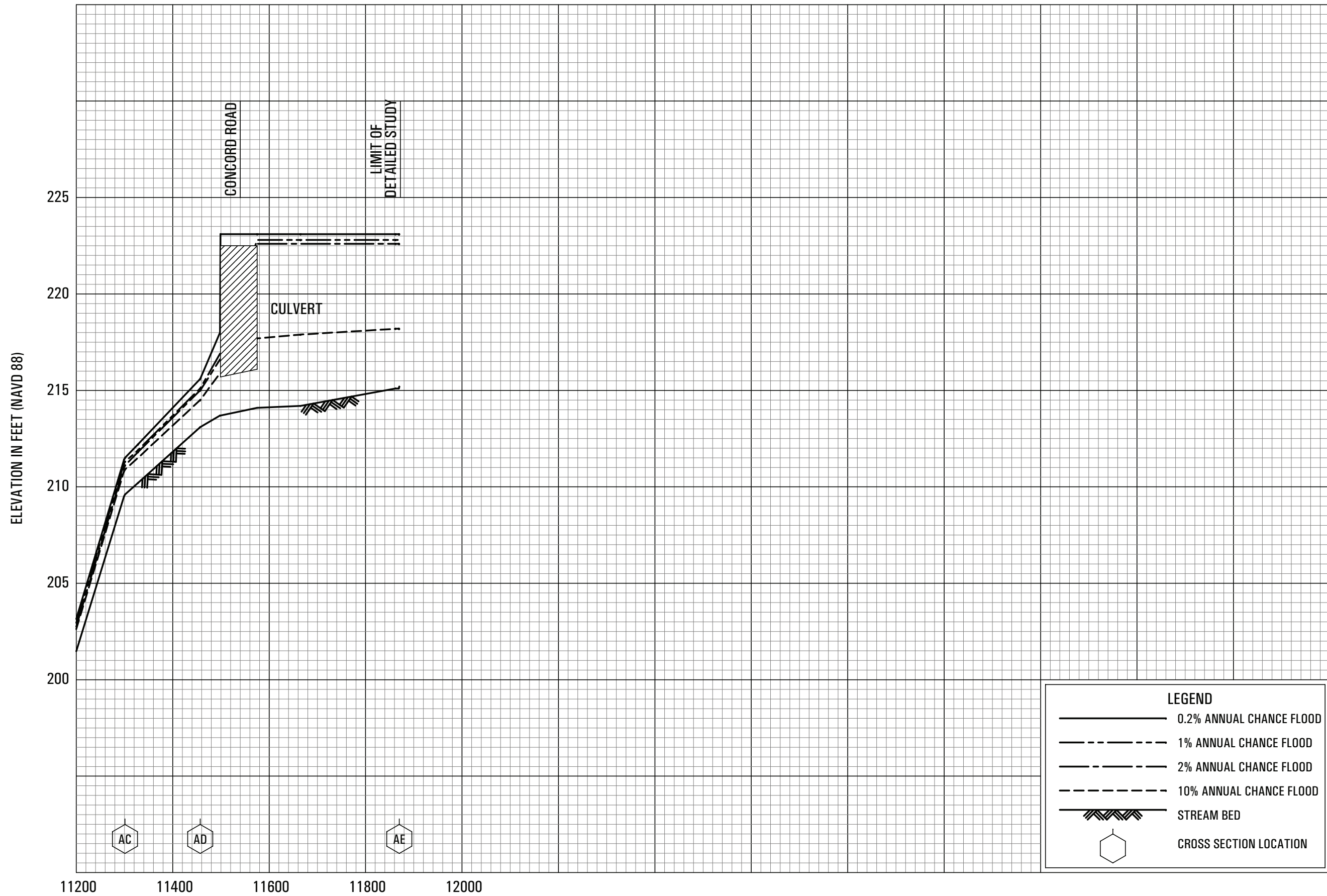
THE 2% FLOOD ELEVATION IS TOO CLOSE TO THE 1% FLOOD ELEVATION TO BE SHOWN SEPARATELY

LEGEND

- 0.2% ANNUAL CHANCE FLOOD
- 1% ANNUAL CHANCE FLOOD
- 2% ANNUAL CHANCE FLOOD
- 10% ANNUAL CHANCE FLOOD
- STREAM BED
- CROSS SECTION LOCATION

FLOOD PROFILES
MINEWAY BROOK

FEDERAL EMERGENCY MANAGEMENT AGENCY
MIDDLESEX COUNTY, MA
 (ALL JURISDICTIONS)

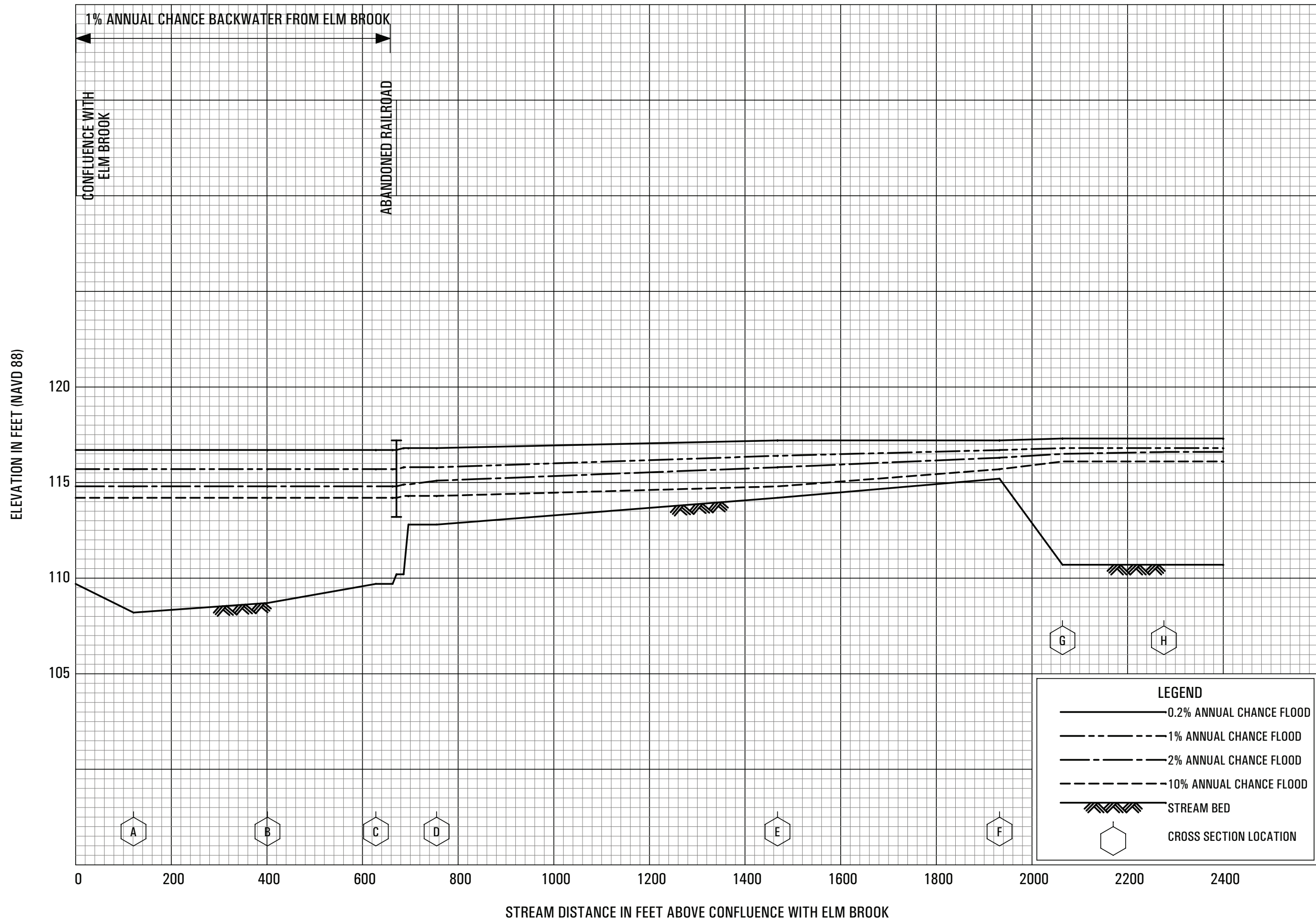


FLOOD PROFILES

MINEWAY BROOK

FEDERAL EMERGENCY MANAGEMENT AGENCY
MIDDLESEX COUNTY, MA
 (ALL JURISDICTIONS)

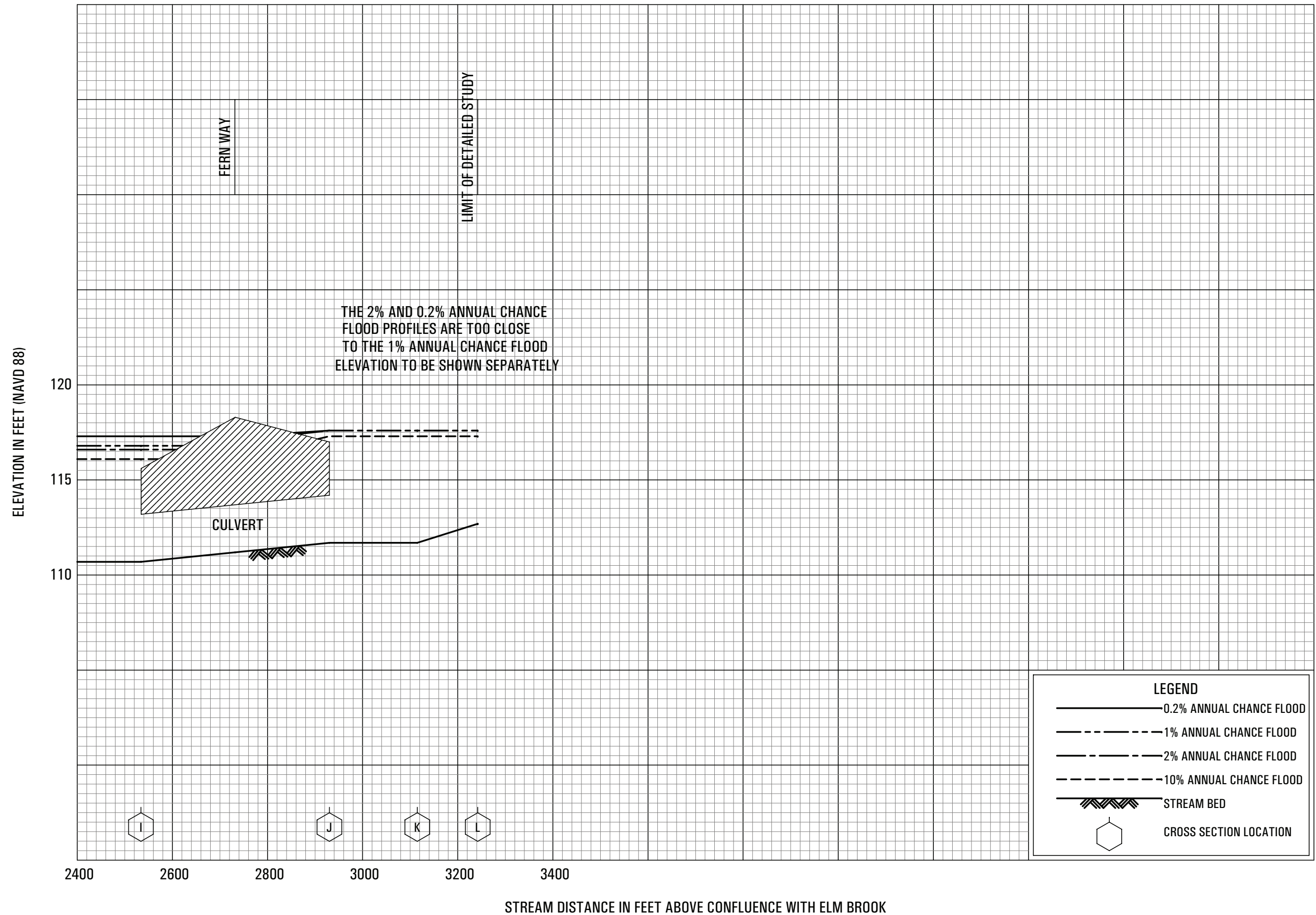
STREAM DISTANCE IN FEET ABOVE CONFLUENCE WITH PANTRY BROOK



FLOOD PROFILES

MONGO BROOK

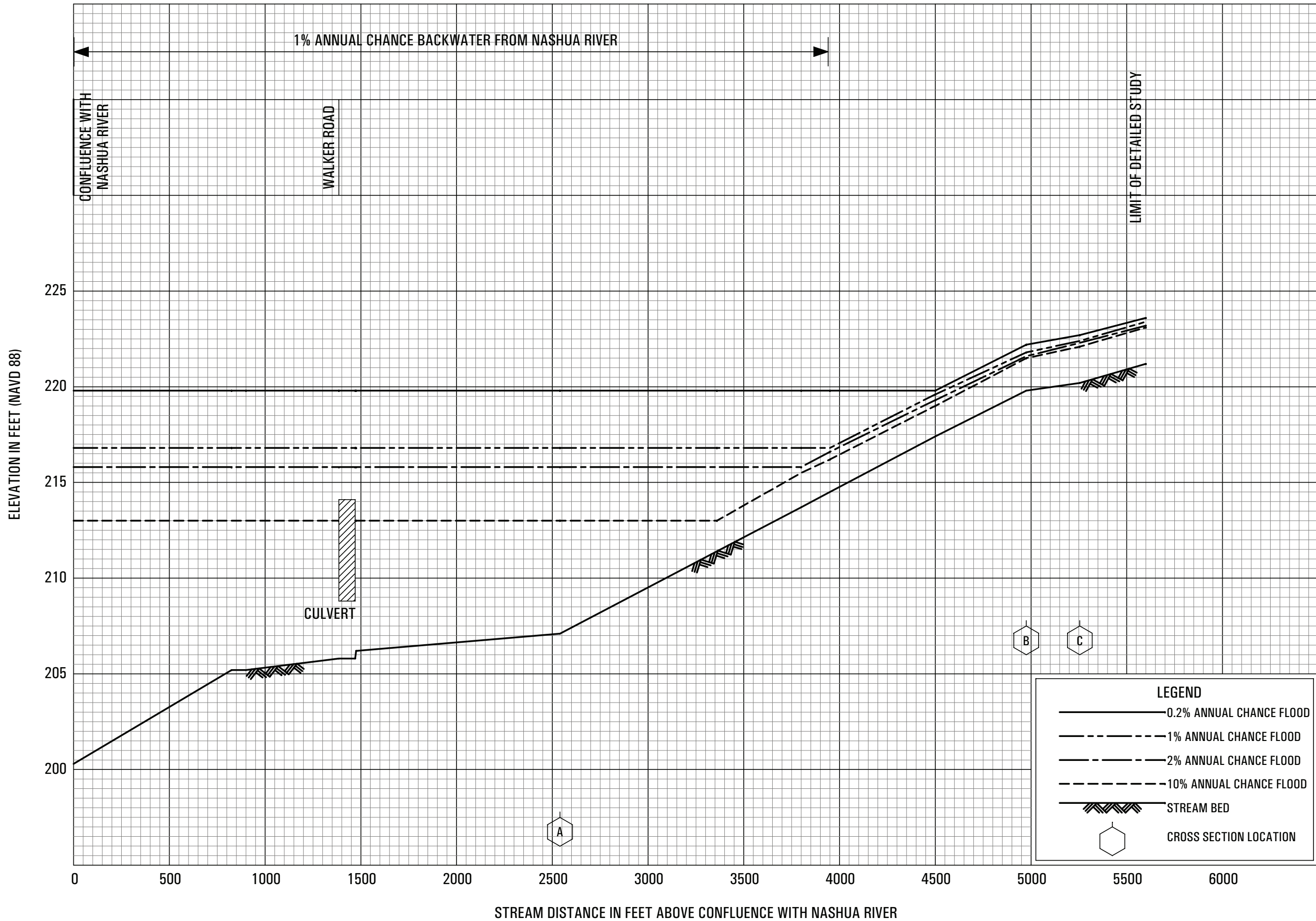
FEDERAL EMERGENCY MANAGEMENT AGENCY
 MIDDLESEX COUNTY, MA
 (ALL JURISDICTIONS)



FLOOD PROFILES

MONGO BROOK

FEDERAL EMERGENCY MANAGEMENT AGENCY
MIDDLESEX COUNTY, MA
(ALL JURISDICTIONS)



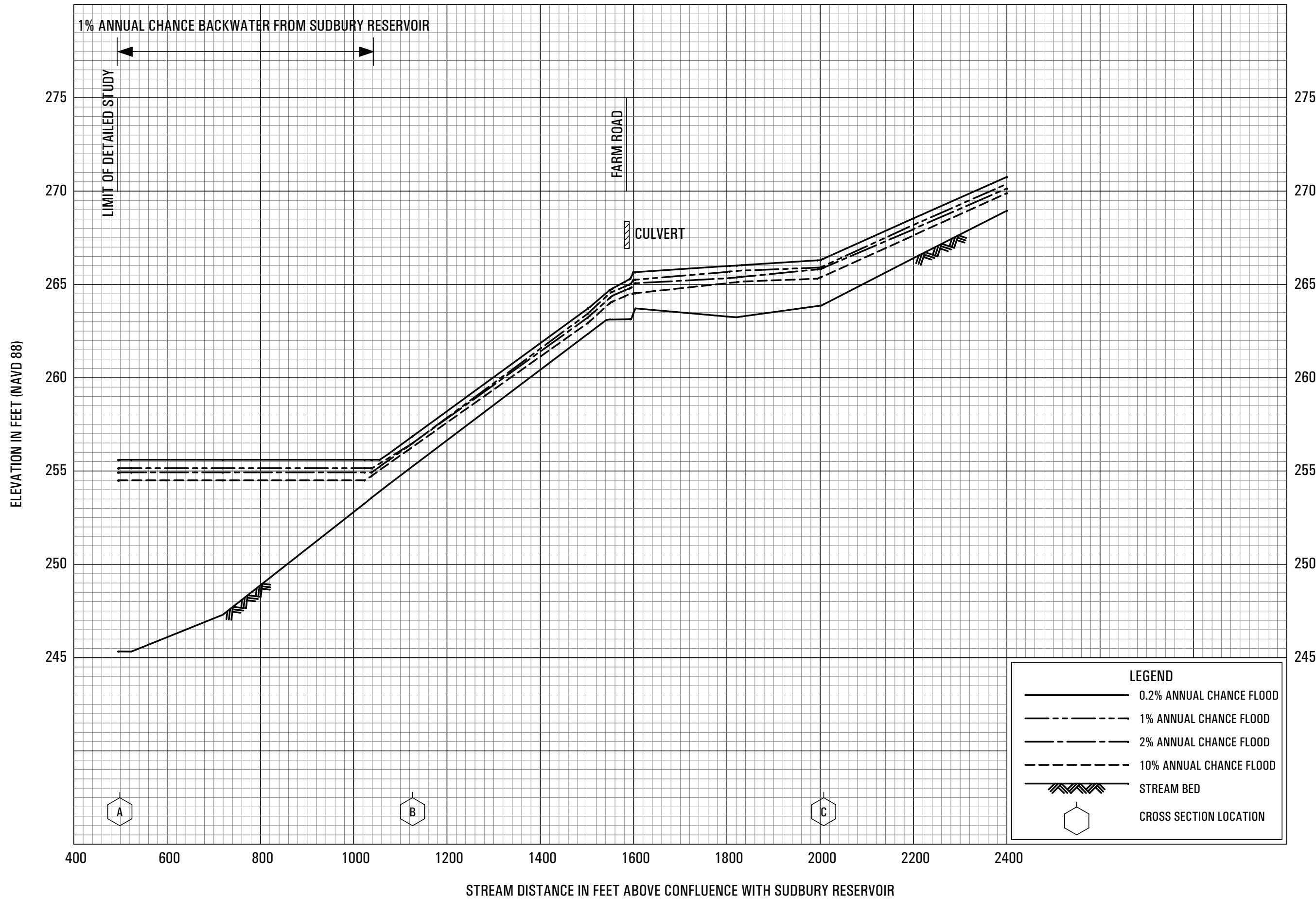
FLOOD PROFILES

MORSE BROOK

FEDERAL EMERGENCY MANAGEMENT AGENCY

MIDDLESEX COUNTY, MA

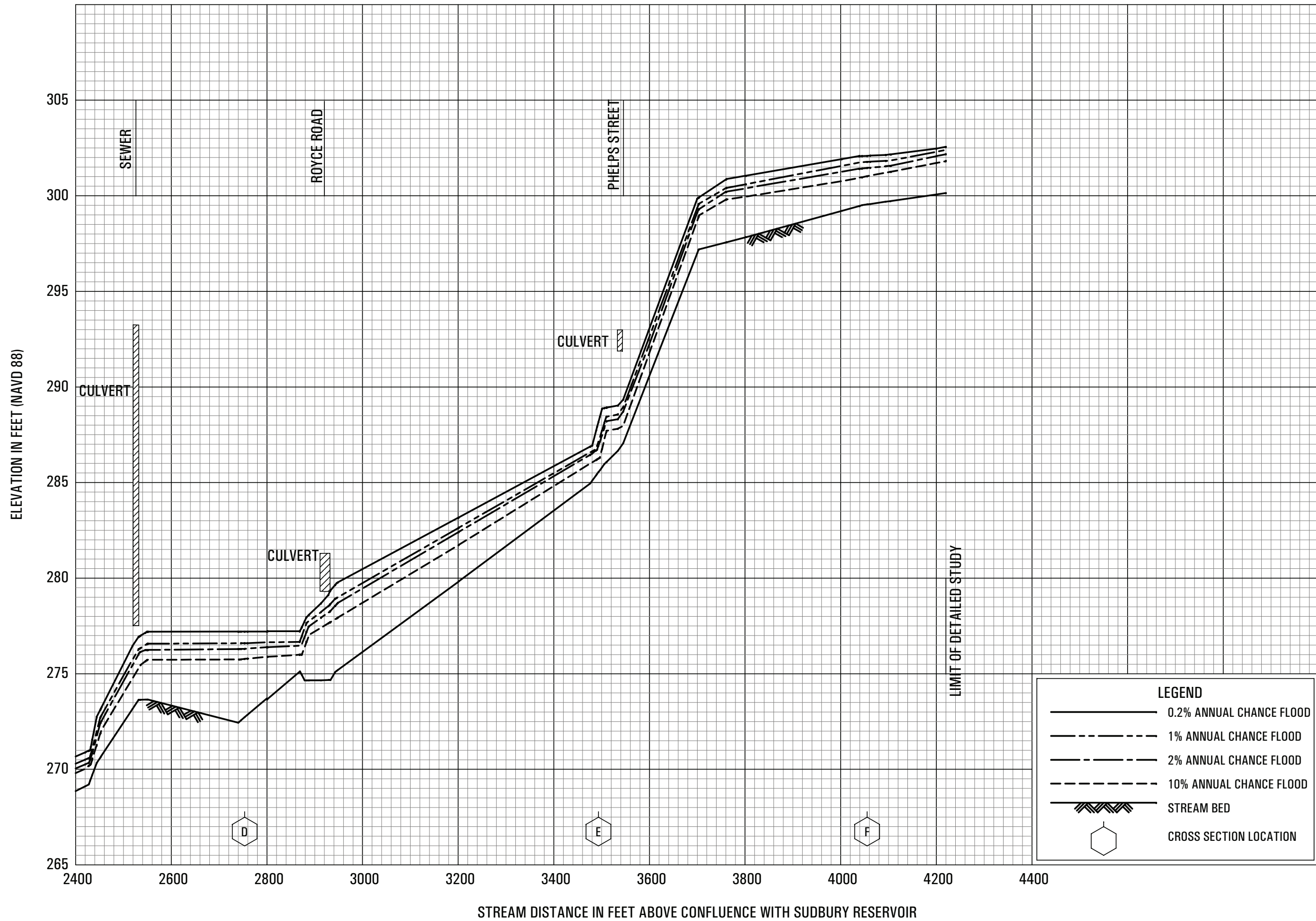
(ALL JURISDICTIONS)



FLOOD PROFILES

MOWRY BROOK

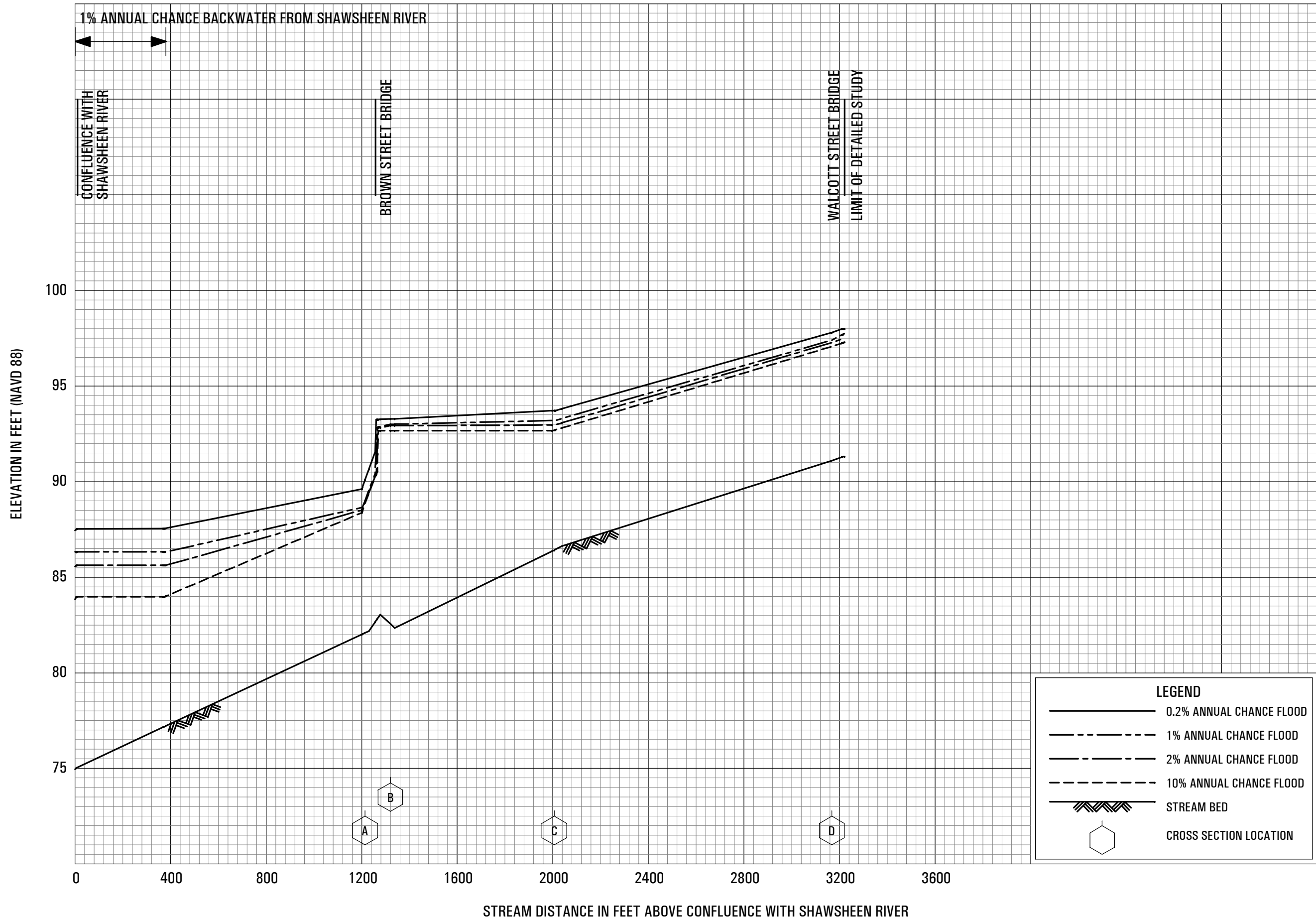
**FEDERAL EMERGENCY MANAGEMENT AGENCY
MIDDLESEX COUNTY, MA
(ALL JURISDICTIONS)**



FLOOD PROFILES

MOWRY BROOK

FEDERAL EMERGENCY MANAGEMENT AGENCY
MIDDLESEX COUNTY, MA
 (ALL JURISDICTIONS)

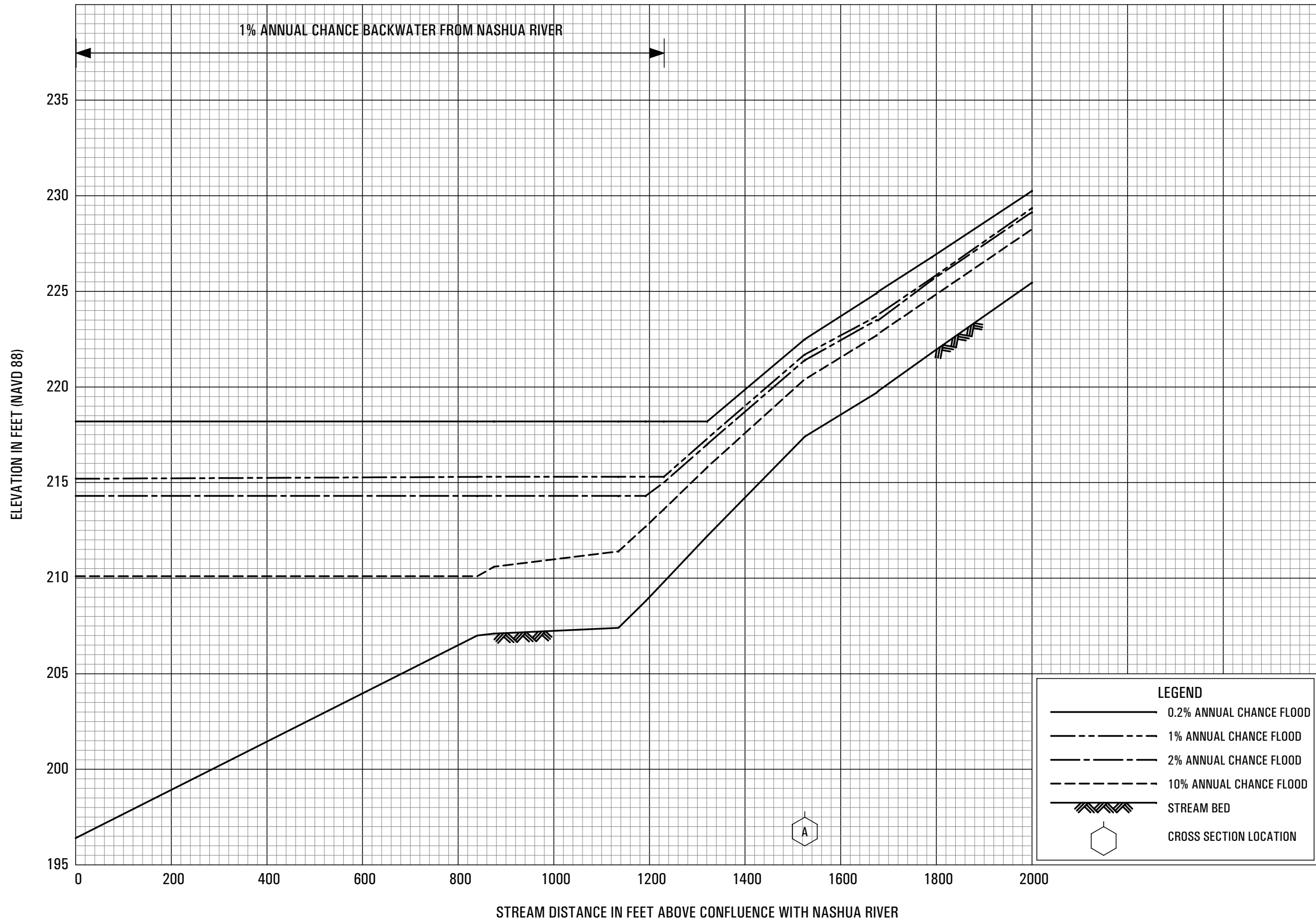


FLOOD PROFILES

MUD POND BROOK

**FEDERAL EMERGENCY MANAGEMENT AGENCY
(ALL JURISDICTIONS), MA
MIDDLESEX**

341P



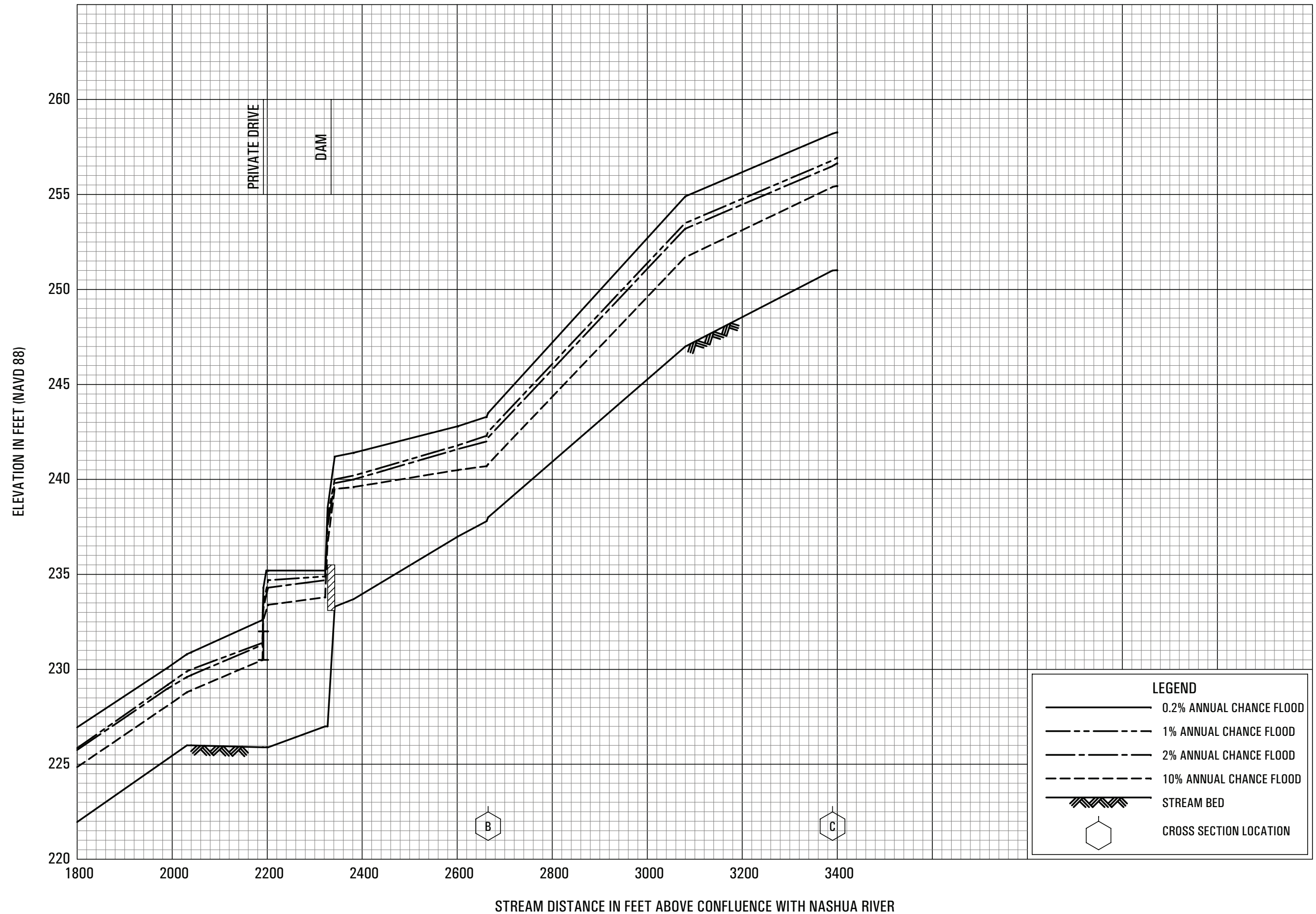
FLOOD PROFILES

MULPUS BROOK

FEDERAL EMERGENCY MANAGEMENT AGENCY

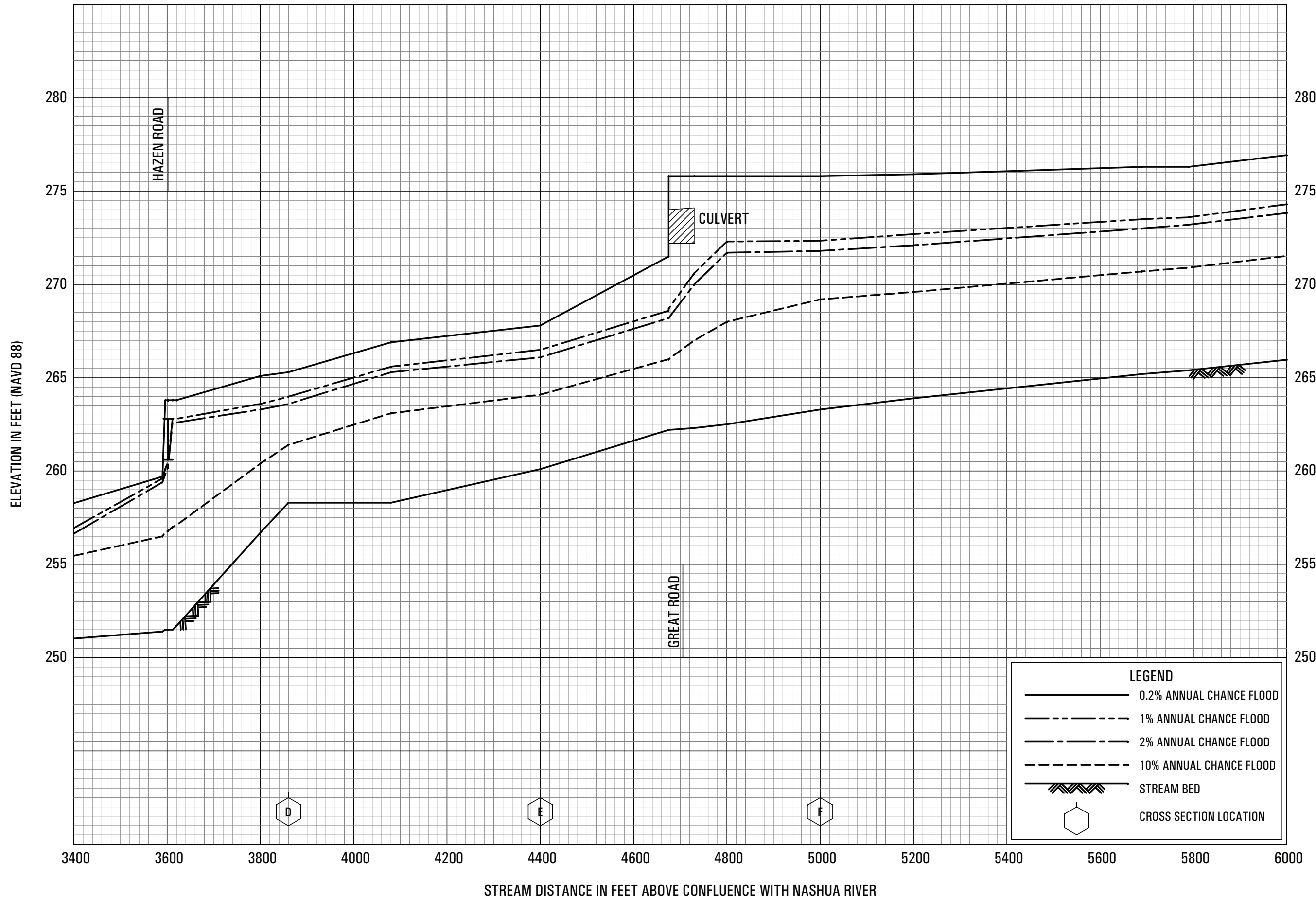
MIDDLESEX COUNTY, MA

(ALL JURISDICTIONS)



FLOOD PROFILES
MULPUS BROOK

FEDERAL EMERGENCY MANAGEMENT AGENCY
MIDDLESEX COUNTY, MA
(ALL JURISDICTIONS)



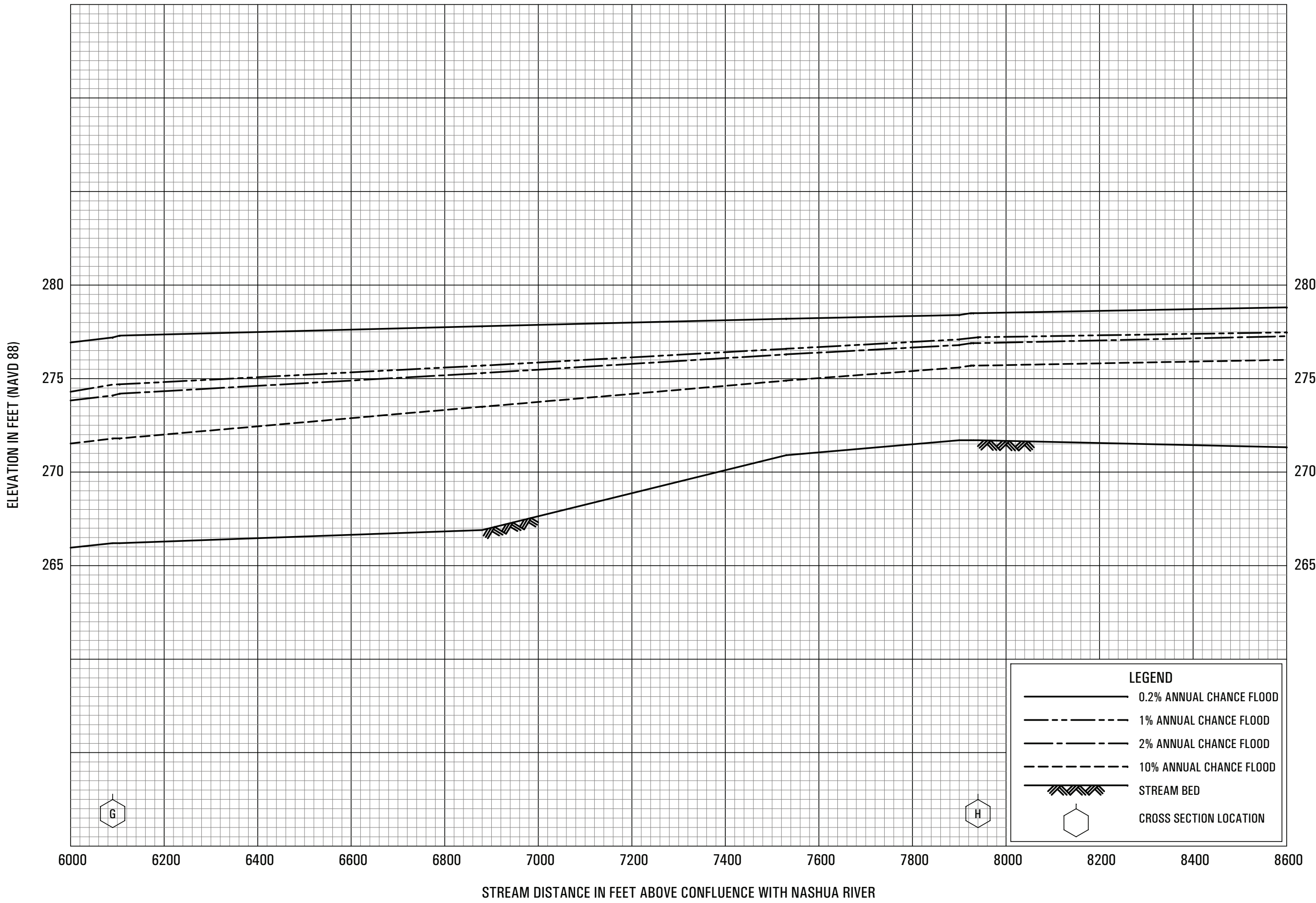
FLOOD PROFILES

MULPUS BROOK

FEDERAL EMERGENCY MANAGEMENT AGENCY

MIDDLESEX COUNTY, MA

(ALL JURISDICTIONS)



FLOOD PROFILES

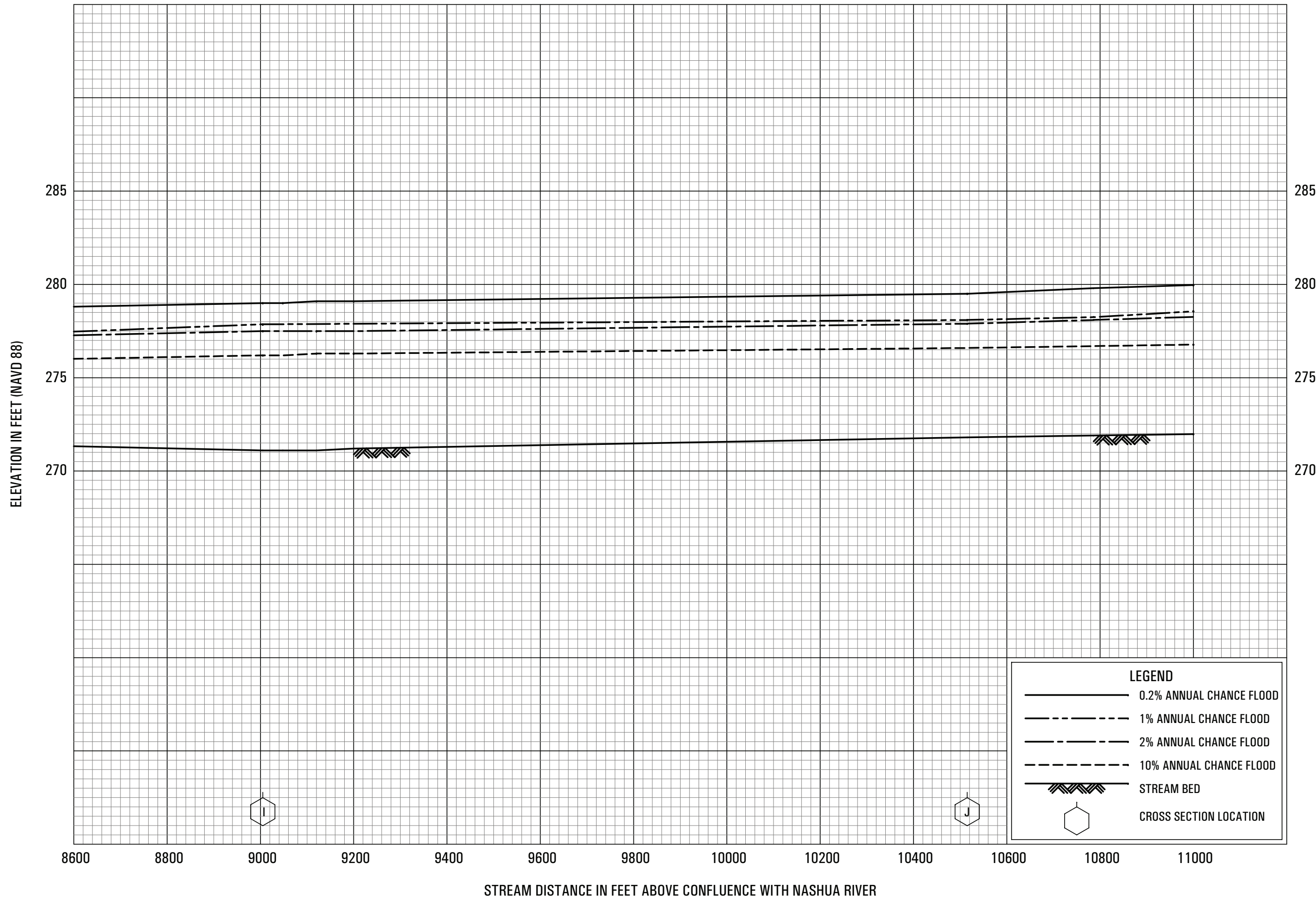
MULPUS BROOK

FEDERAL EMERGENCY MANAGEMENT AGENCY

MIDDLESEX COUNTY, MA

(ALL JURISDICTIONS)

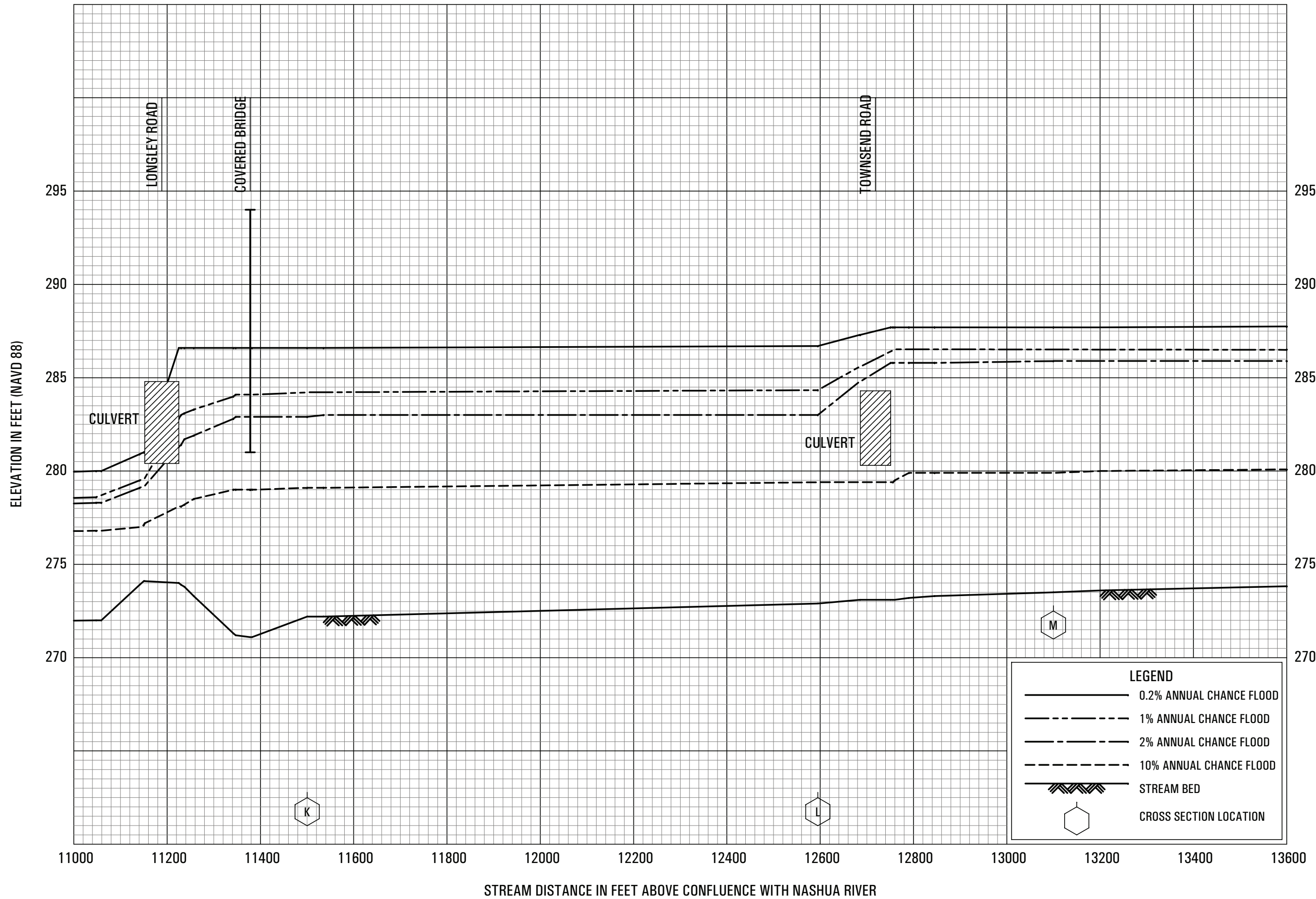
345P



FLOOD PROFILES

MULPUS BROOK

FEDERAL EMERGENCY MANAGEMENT AGENCY
MIDDLESEX COUNTY, MA
 (ALL JURISDICTIONS)



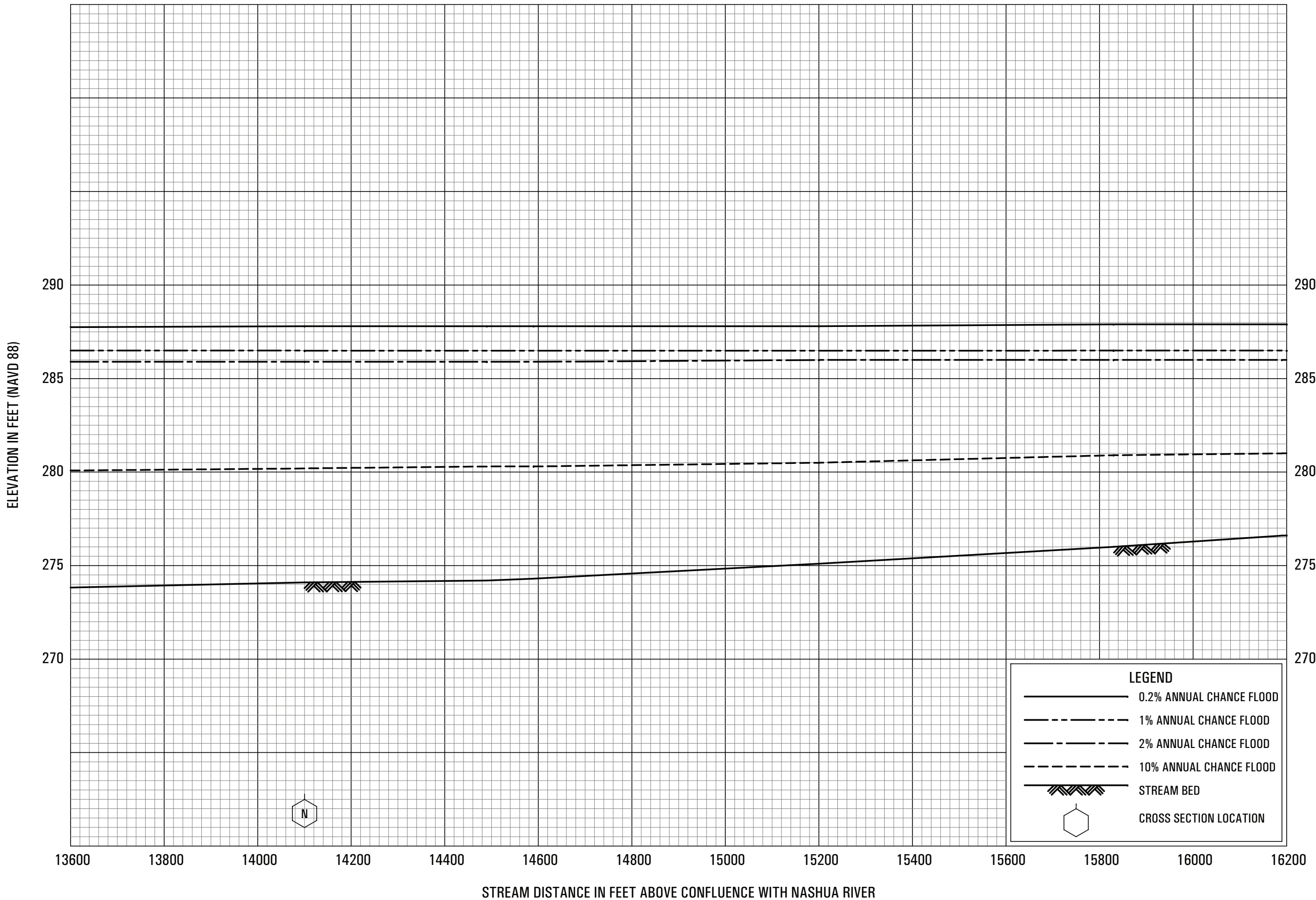
FLOOD PROFILES

MULPUS BROOK

FEDERAL EMERGENCY MANAGEMENT AGENCY

MIDDLESEX COUNTY, MA

(ALL JURISDICTIONS)



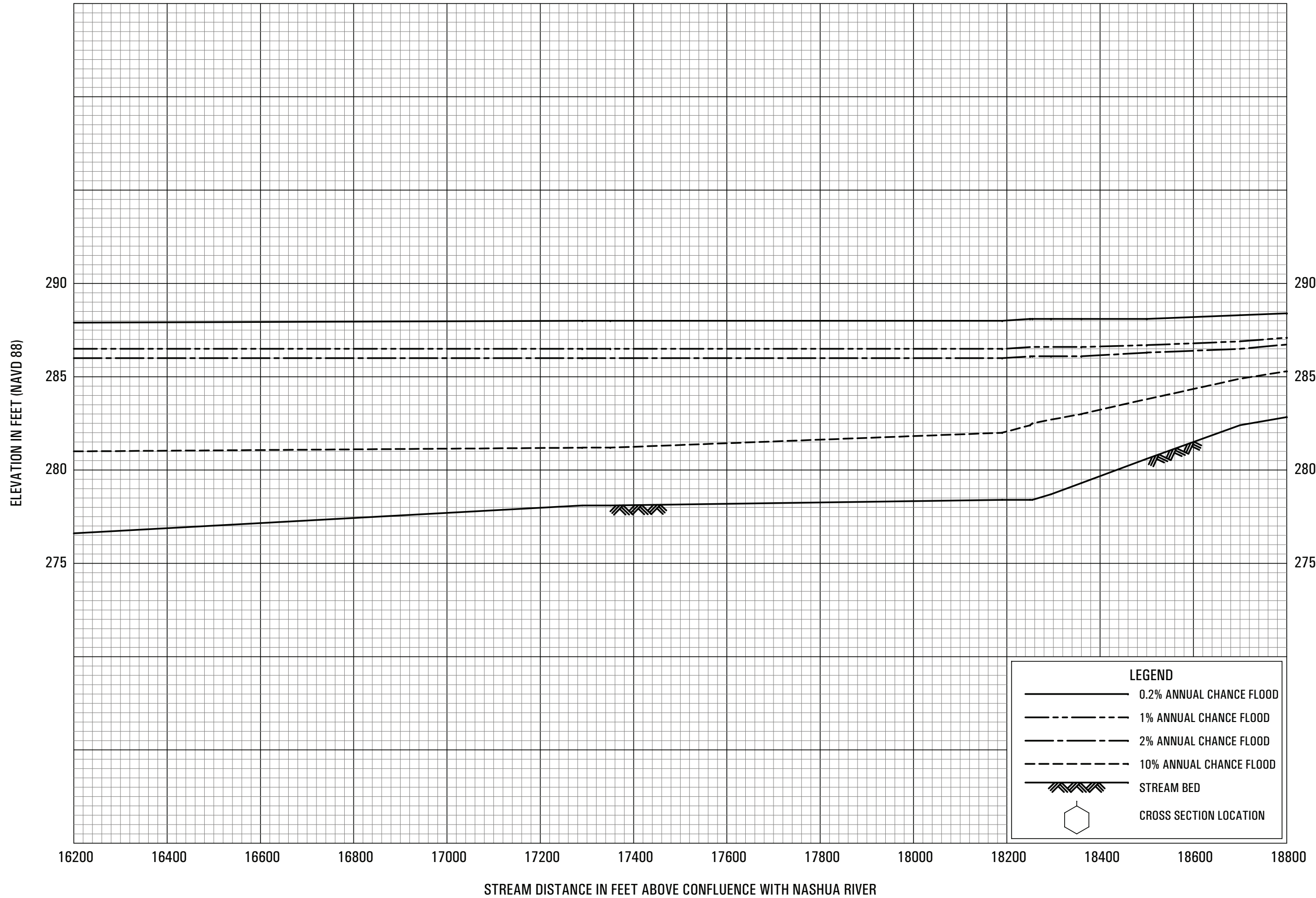
FLOOD PROFILES

MULPUS BROOK

FEDERAL EMERGENCY MANAGEMENT AGENCY

MIDDLESEX COUNTY, MA

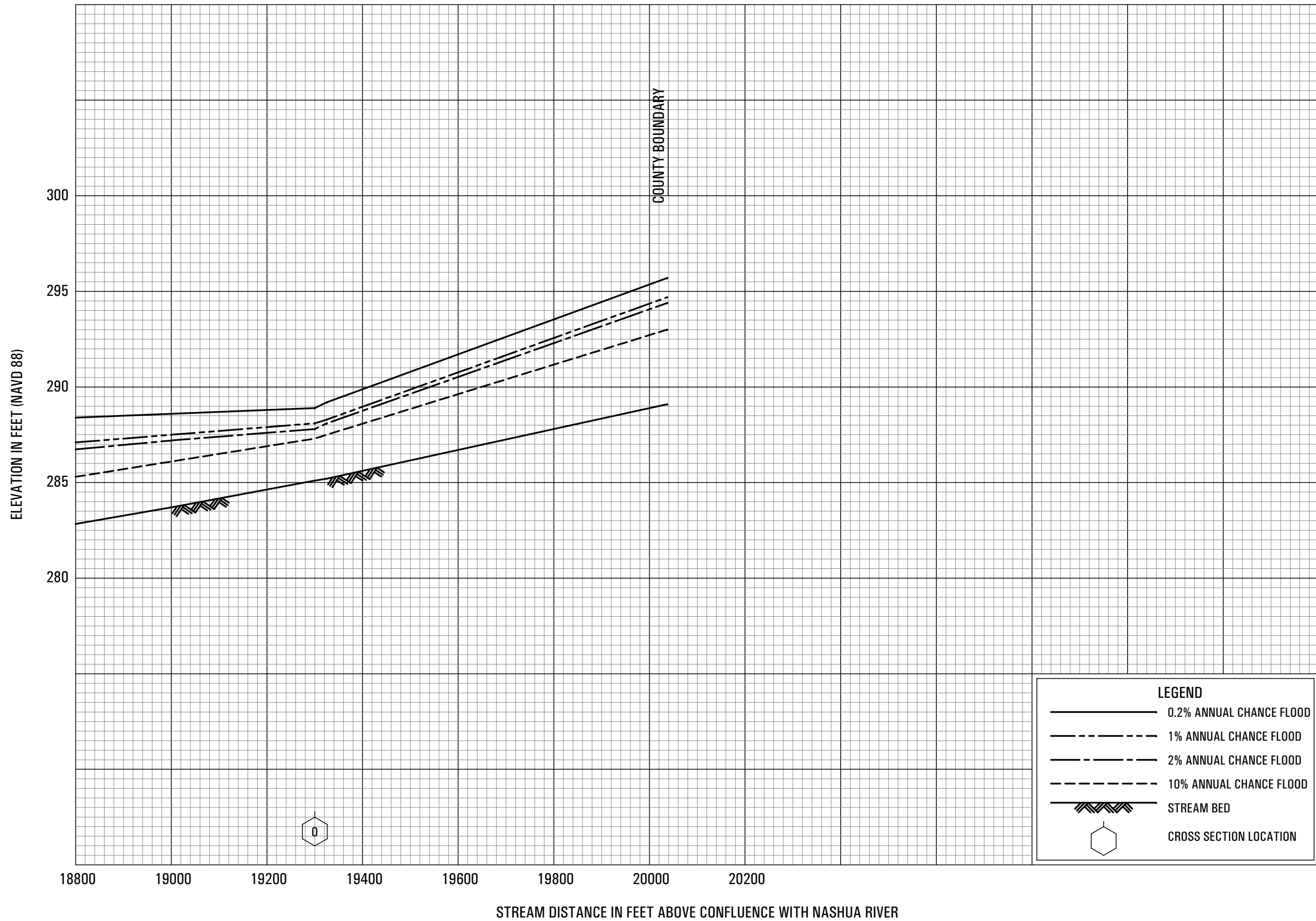
(ALL JURISDICTIONS)



FLOOD PROFILES

MULPUS BROOK

FEDERAL EMERGENCY MANAGEMENT AGENCY
 MIDDLESEX COUNTY, MA
 (ALL JURISDICTIONS)



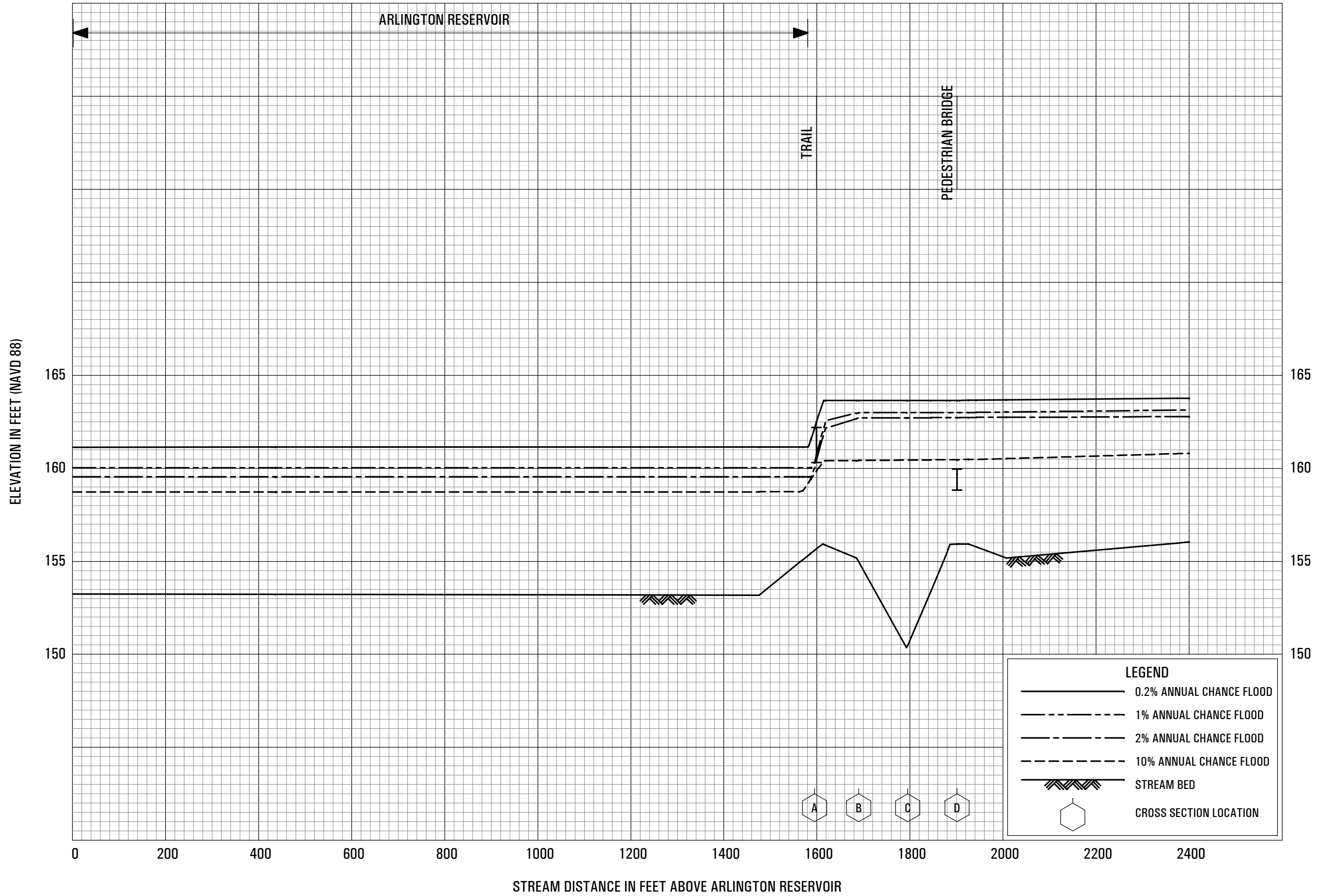
LEGEND

- 0.2% ANNUAL CHANCE FLOOD
- - - 1% ANNUAL CHANCE FLOOD
- · - 2% ANNUAL CHANCE FLOOD
- - - 10% ANNUAL CHANCE FLOOD
- ▨ STREAM BED
- ⬡ CROSS SECTION LOCATION

FLOOD PROFILES

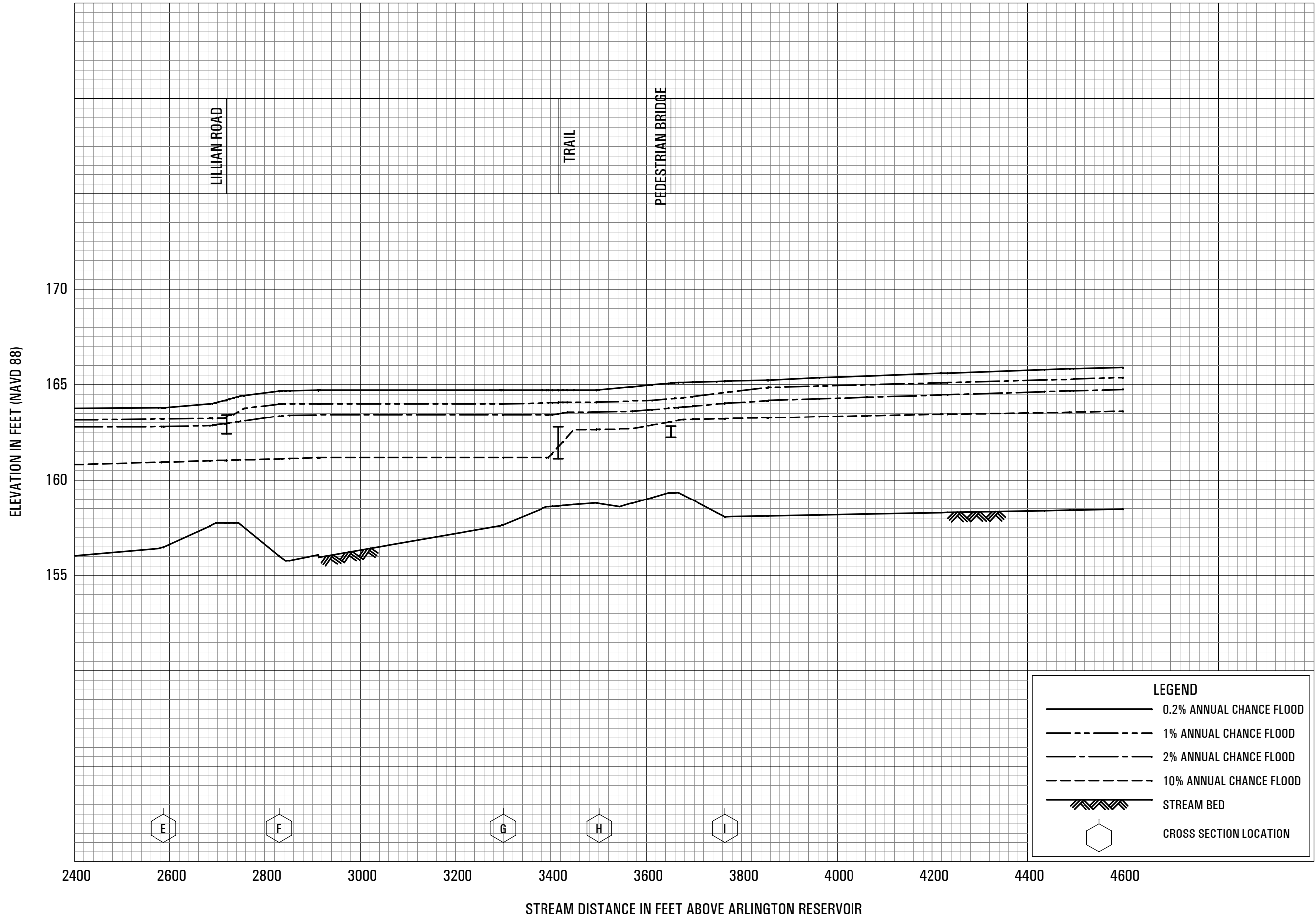
MULPUS BROOK

FEDERAL EMERGENCY MANAGEMENT AGENCY
MIDDLESEX COUNTY, MA
 (ALL JURISDICTIONS)



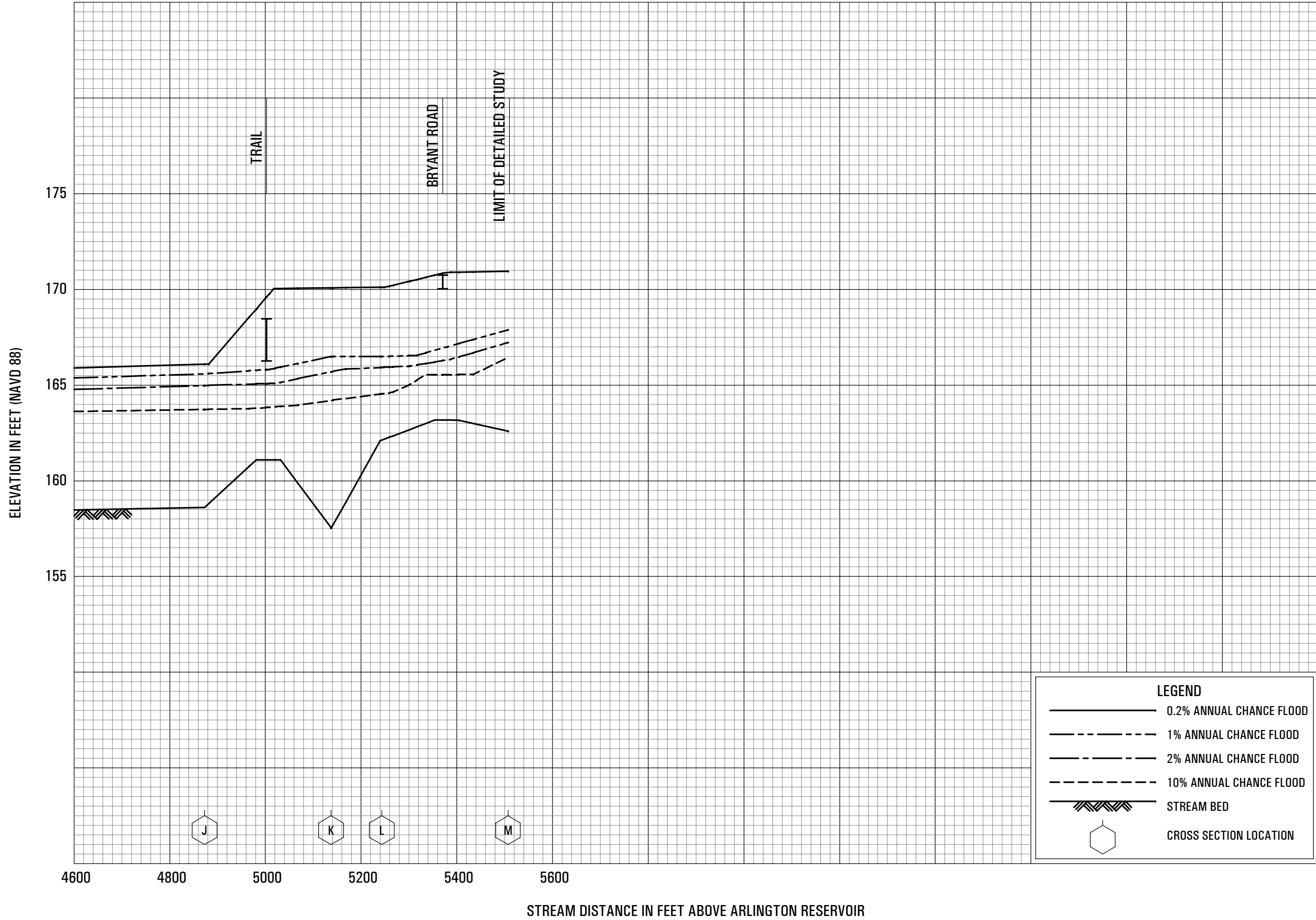
FLOOD PROFILES
MUNROE BROOK

FEDERAL EMERGENCY MANAGEMENT AGENCY
MIDDLESEX COUNTY, MA
(ALL JURISDICTIONS)









FLOOD PROFILES
MUNROE BROOK

FEDERAL EMERGENCY MANAGEMENT AGENCY
MIDDLESEX COUNTY, MA
(ALL JURISDICTIONS)



LEGEND

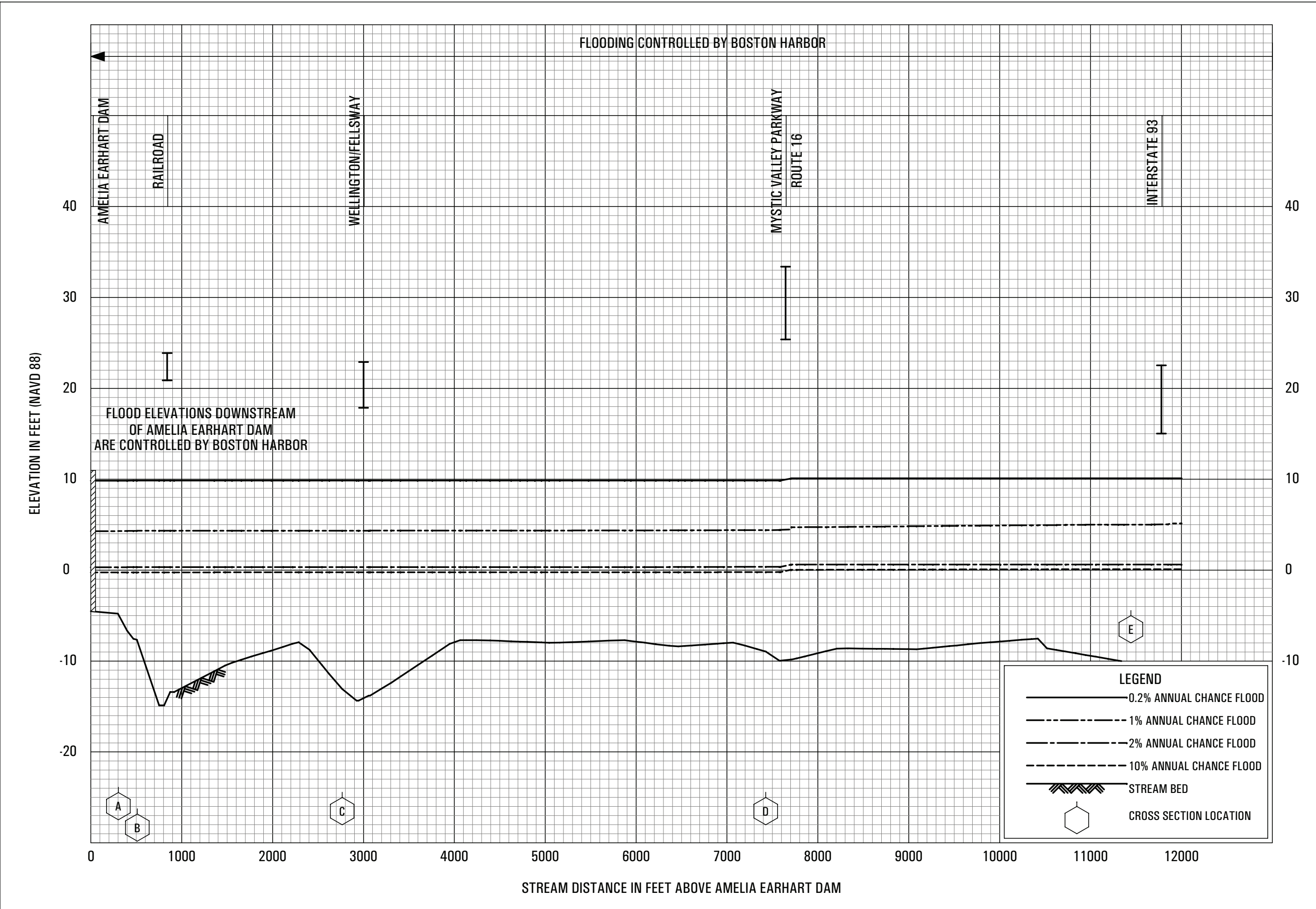
-  0.2% ANNUAL CHANCE FLOOD
-  1% ANNUAL CHANCE FLOOD
-  2% ANNUAL CHANCE FLOOD
-  10% ANNUAL CHANCE FLOOD
-  STREAM BED
-  CROSS SECTION LOCATION

FLOOD PROFILES

MUNROE BROOK

FEDERAL EMERGENCY MANAGEMENT AGENCY
MIDDLESEX COUNTY, MA
 (ALL JURISDICTIONS)

353P



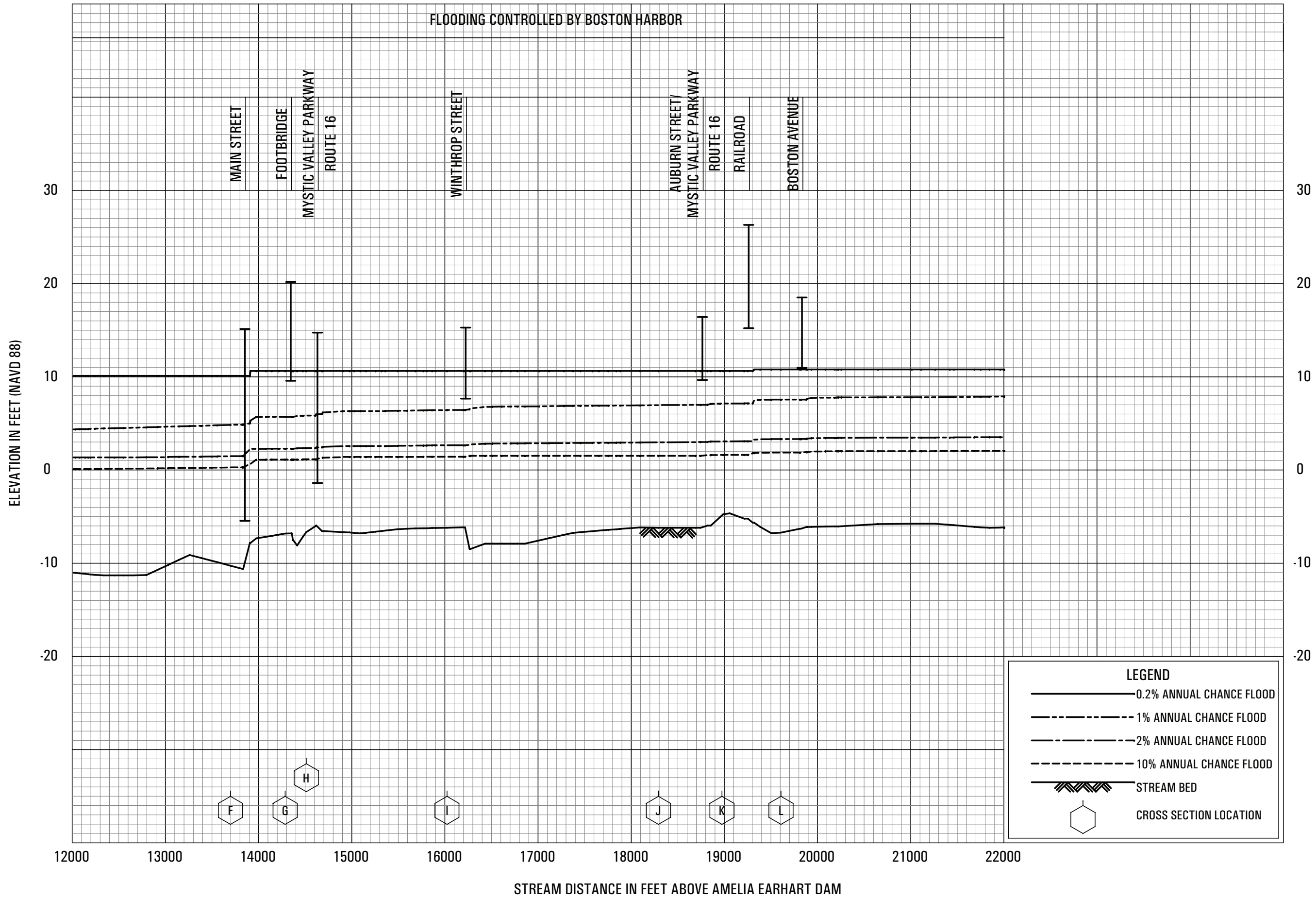
FLOOD PROFILES

MYSTIC RIVER

FEDERAL EMERGENCY MANAGEMENT AGENCY

MIDDLESEX COUNTY, MA
(ALL JURISDICTIONS)


FLOODING CONTROLLED BY BOSTON HARBOR



FLOOD PROFILES

MYSTIC RIVER

FEDERAL EMERGENCY MANAGEMENT AGENCY
MIDDLESEX COUNTY, MA
(ALL JURISDICTIONS)



FLOOD PROFILES

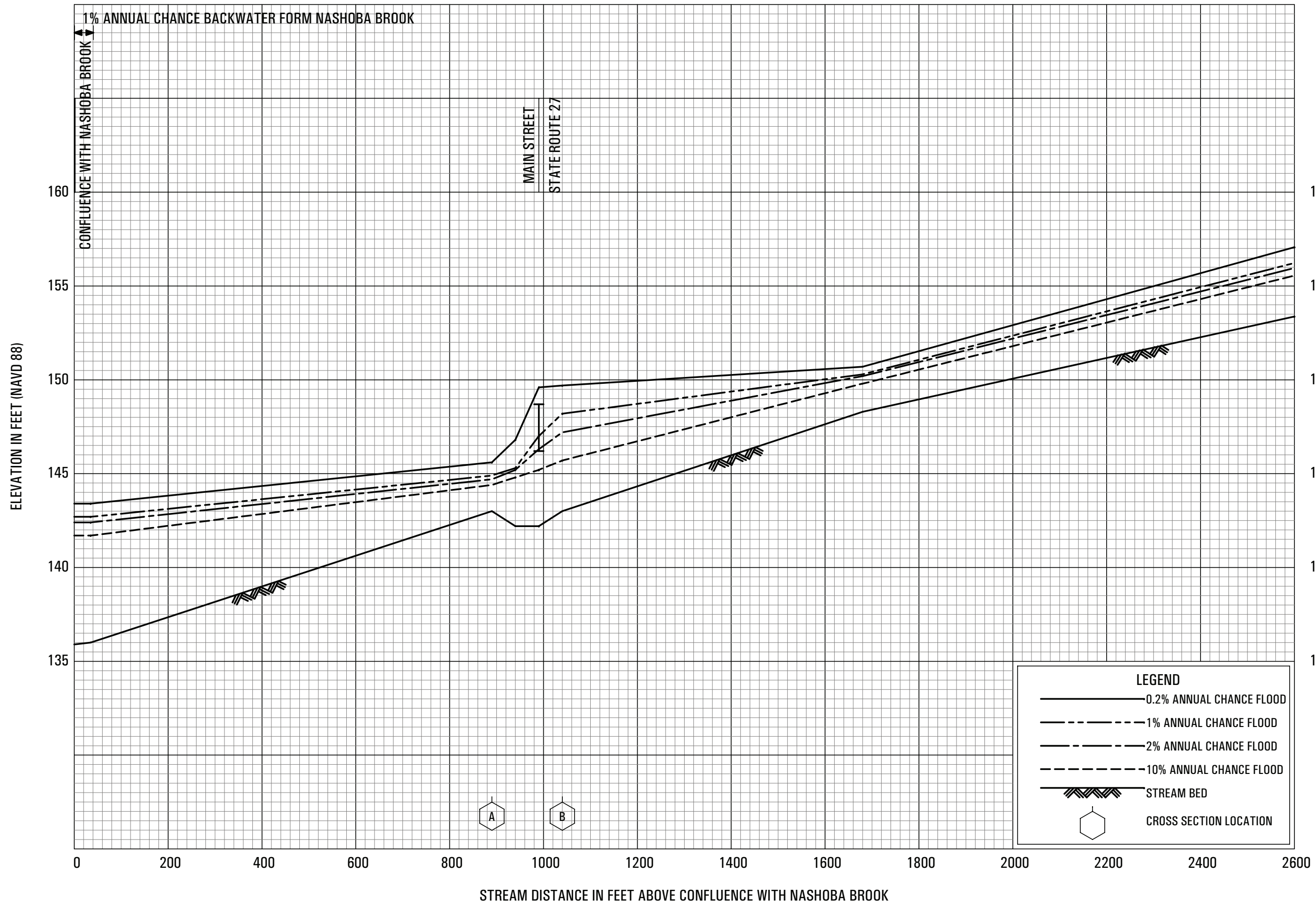
MYSTIC RIVER

FEDERAL EMERGENCY MANAGEMENT AGENCY

MIDDLESEX COUNTY, MA

(ALL JURISDICTIONS)

356P

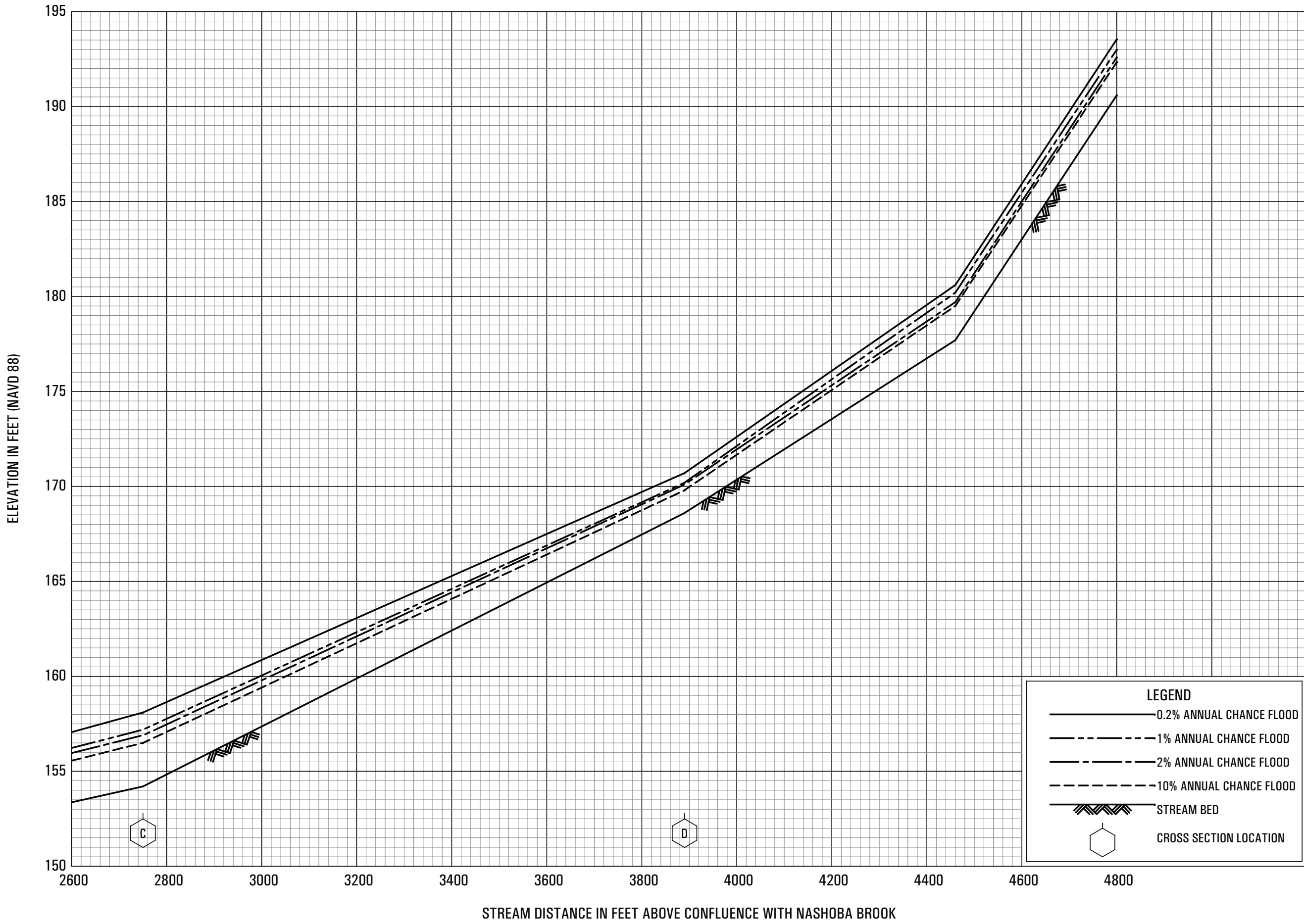


FLOOD PROFILES

NAGOG BROOK

FEDERAL EMERGENCY MANAGEMENT AGENCY
 MIDDLESEX COUNTY, MA
 (ALL JURISDICTIONS)

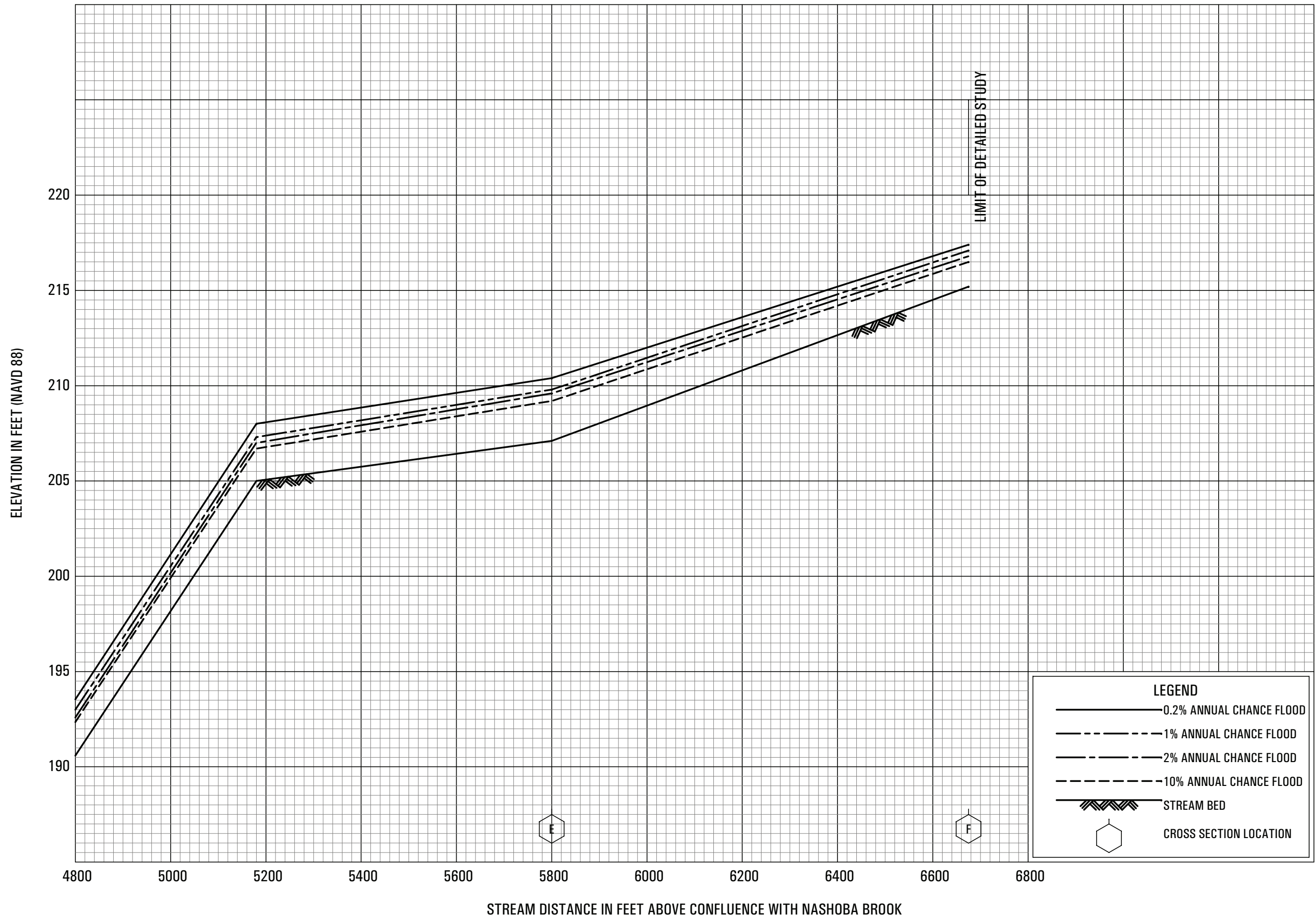
357P



FLOOD PROFILES

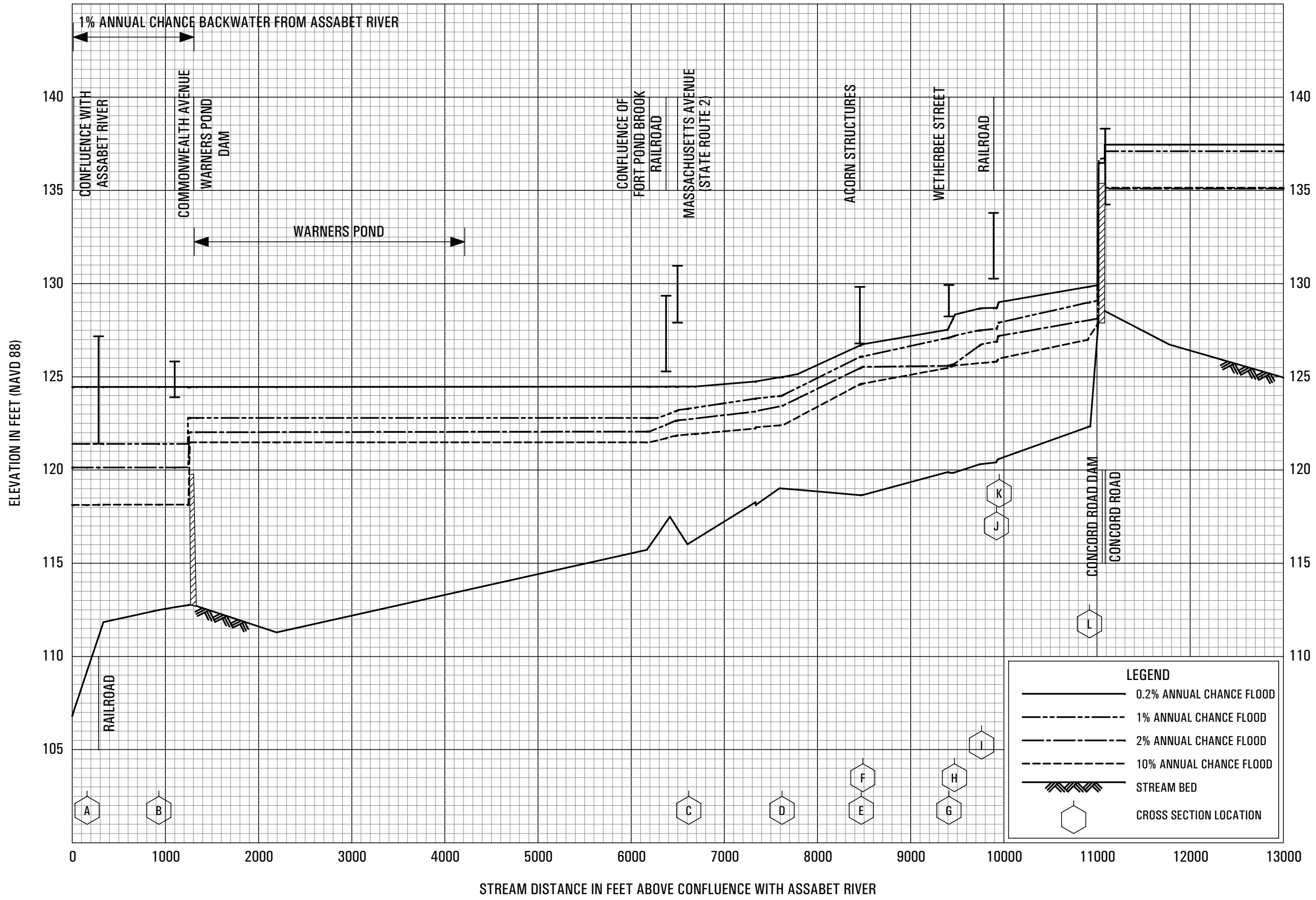
NAGOG BROOK

FEDERAL EMERGENCY MANAGEMENT AGENCY
 MIDDLESEX COUNTY, MA
 (ALL JURISDICTIONS)



FLOOD PROFILES
NAGOG BROOK

FEDERAL EMERGENCY MANAGEMENT AGENCY
MIDDLESEX COUNTY, MA
(ALL JURISDICTIONS)

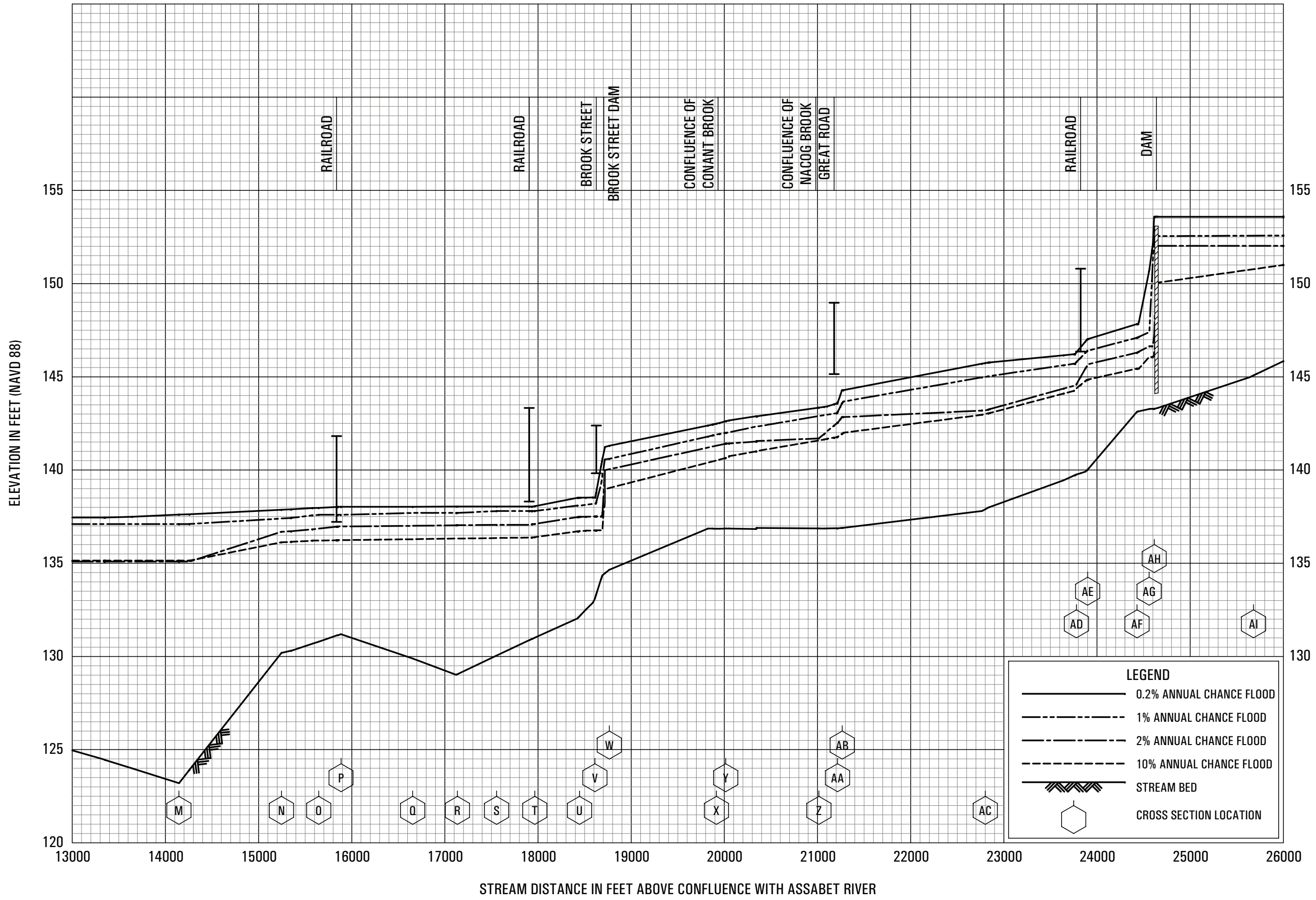


FLOOD PROFILES

NASHOBA BROOK

FEDERAL EMERGENCY MANAGEMENT AGENCY

MIDDLESEX COUNTY, MA
(ALL JURISDICTIONS)



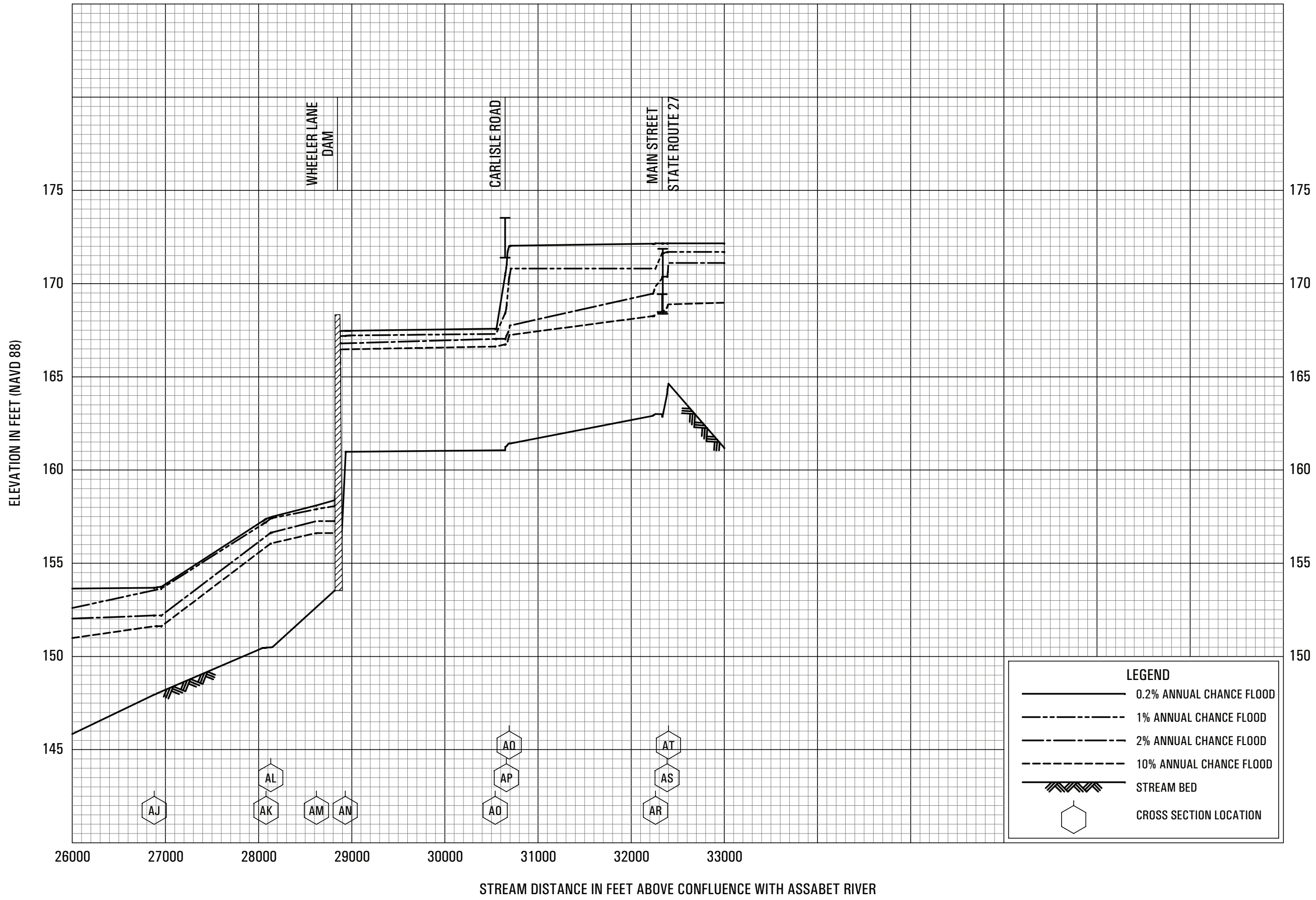
FLOOD PROFILES

NASHOBA BROOK

FEDERAL EMERGENCY MANAGEMENT AGENCY

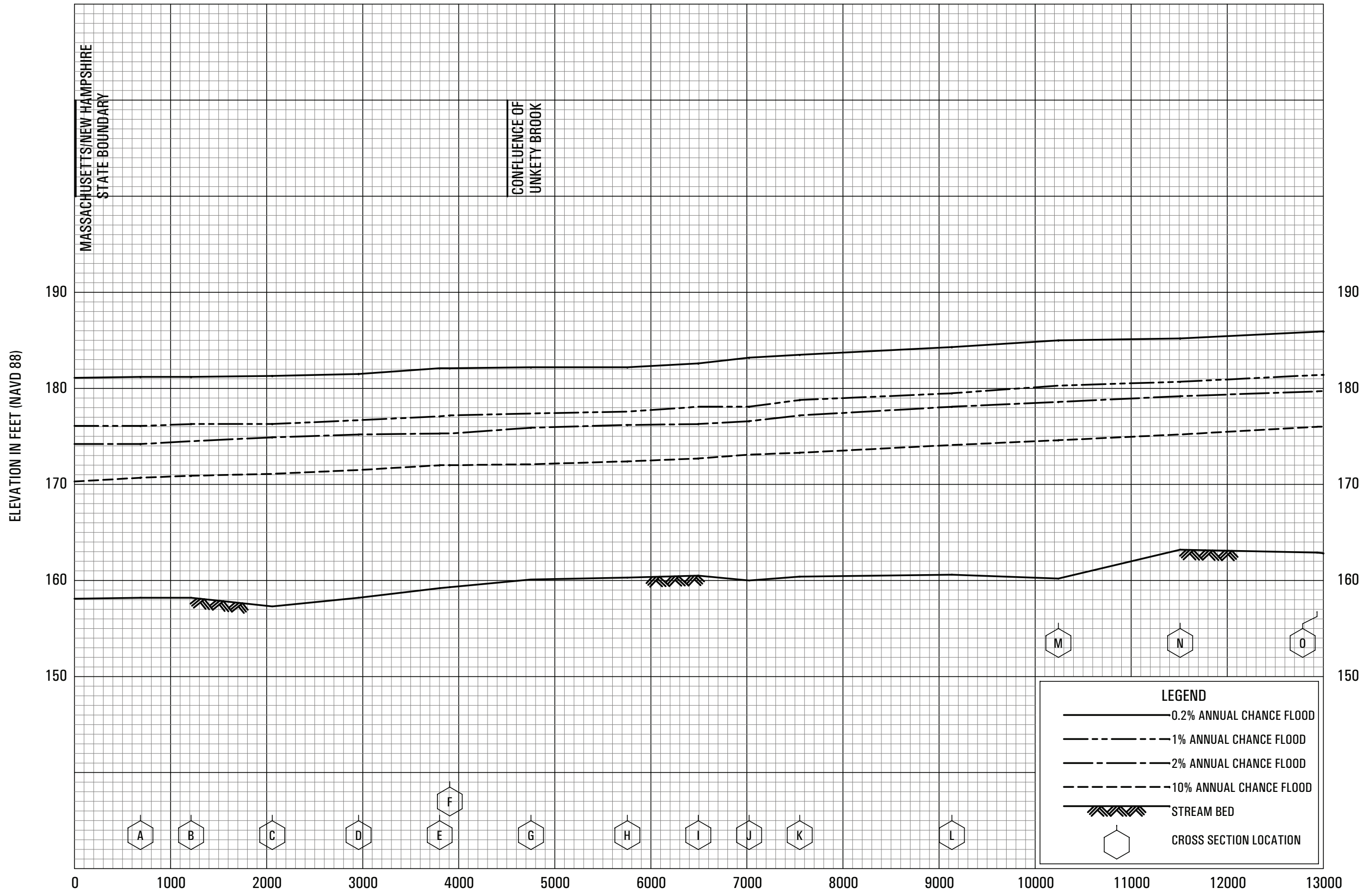
MIDDLESEX COUNTY, MA

(ALL JURISDICTIONS)



FLOOD PROFILES
NASHOBA BROOK

FEDERAL EMERGENCY MANAGEMENT AGENCY
MIDDLESEX COUNTY, MA
(ALL JURISDICTIONS)



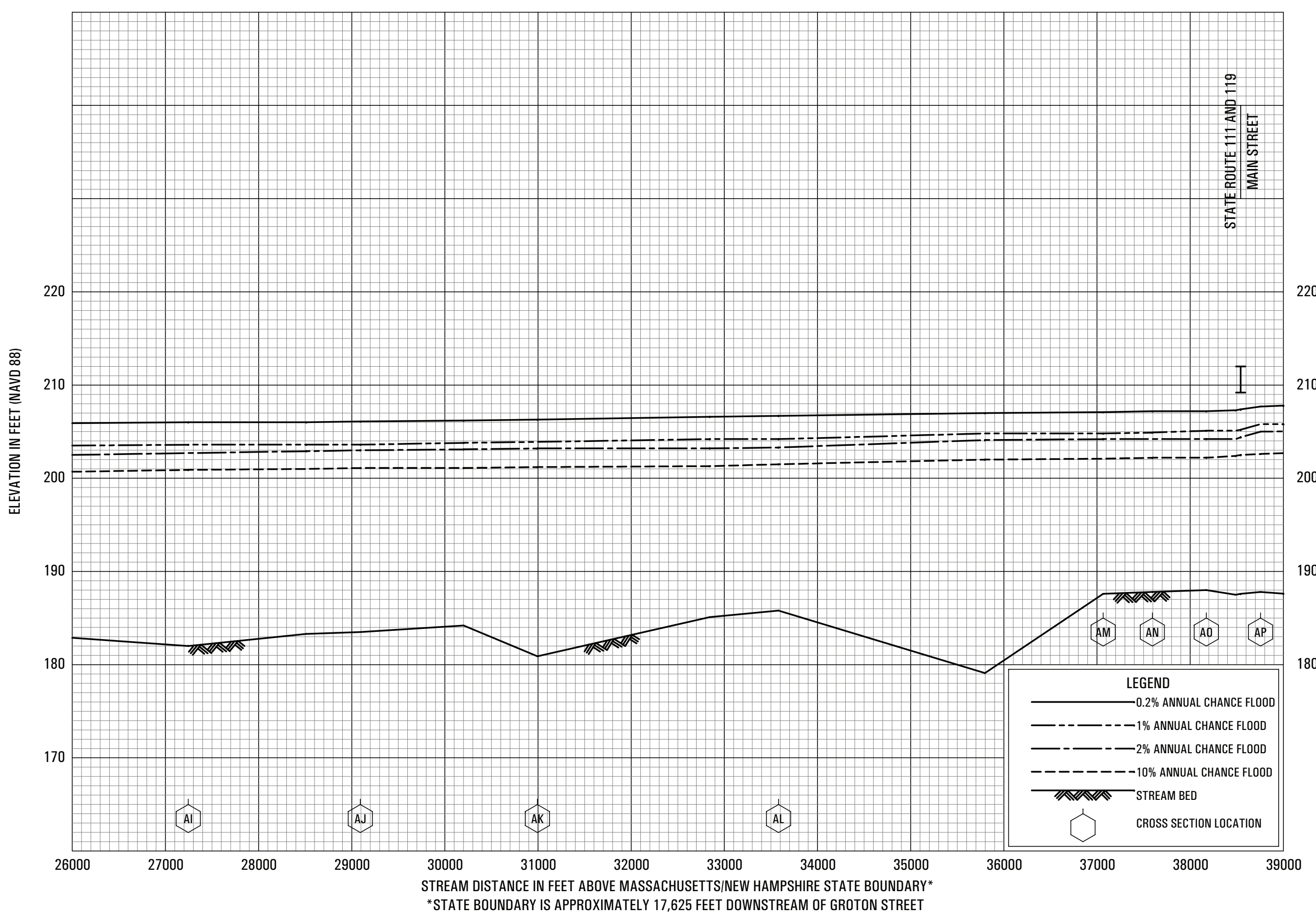
STREAM DISTANCE IN FEET ABOVE MASSACHUSETTS/NEW HAMPSHIRE STATE BOUNDARY*
 *STATE BOUNDARY IS APPROXIMATELY 17,625 FEET DOWNSTREAM OF GROTON STREET

FLOOD PROFILES

NASHUA RIVER

FEDERAL EMERGENCY MANAGEMENT AGENCY

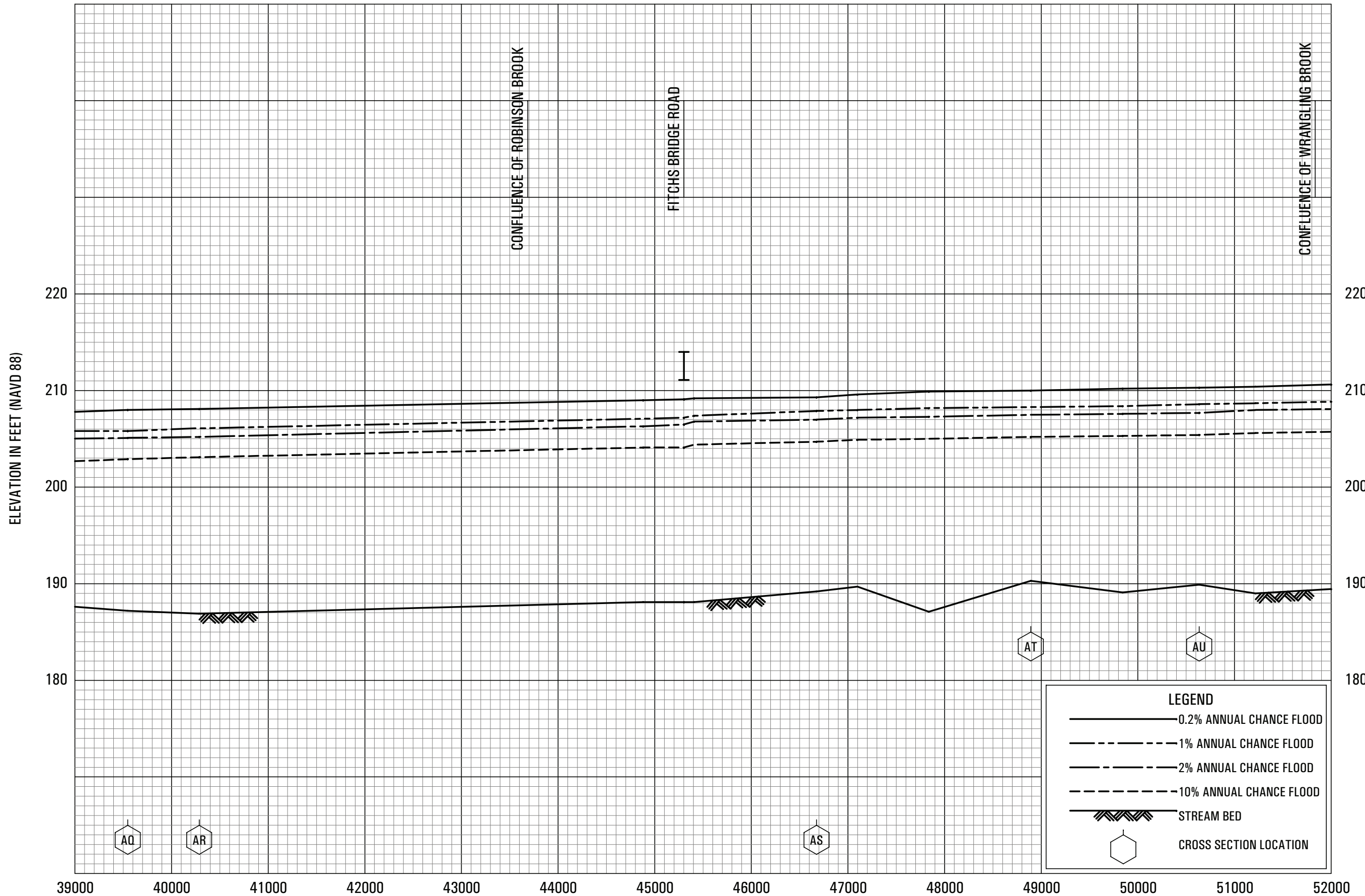
MIDDLESEX COUNTY, MA
 (ALL JURISDICTIONS)



STREAM DISTANCE IN FEET ABOVE MASSACHUSETTS/NEW HAMPSHIRE STATE BOUNDARY*
 *STATE BOUNDARY IS APPROXIMATELY 17,625 FEET DOWNSTREAM OF GROTON STREET

FLOOD PROFILES
NASHUA RIVER

FEDERAL EMERGENCY MANAGEMENT AGENCY
MIDDLESEX COUNTY, MA
 (ALL JURISDICTIONS)



STREAM DISTANCE IN FEET ABOVE MASSACHUSETTS/NEW HAMPSHIRE STATE BOUNDARY*
 *STATE BOUNDARY IS APPROXIMATELY 17,625 FEET DOWNSTREAM OF GROTON STREET

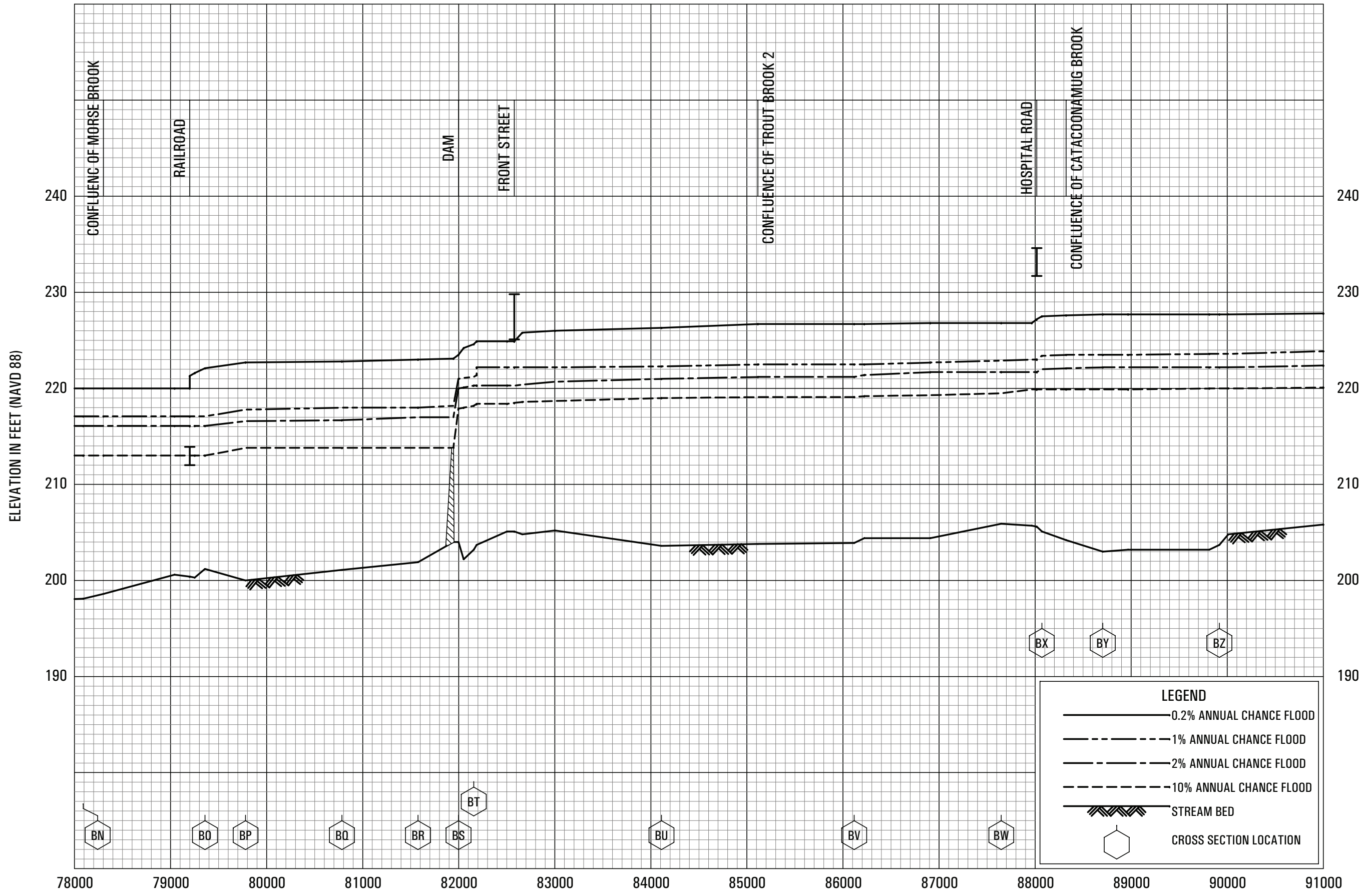
FLOOD PROFILES

NASHUA RIVER

FEDERAL EMERGENCY MANAGEMENT AGENCY

MIDDLESEX COUNTY, MA

(ALL JURISDICTIONS)



STREAM DISTANCE IN FEET ABOVE MASSACHUSETTS/NEW HAMPSHIRE STATE BOUNDARY*
 *STATE BOUNDARY IS APPROXIMATELY 17,625 FEET DOWNSTREAM OF GROTON STREET

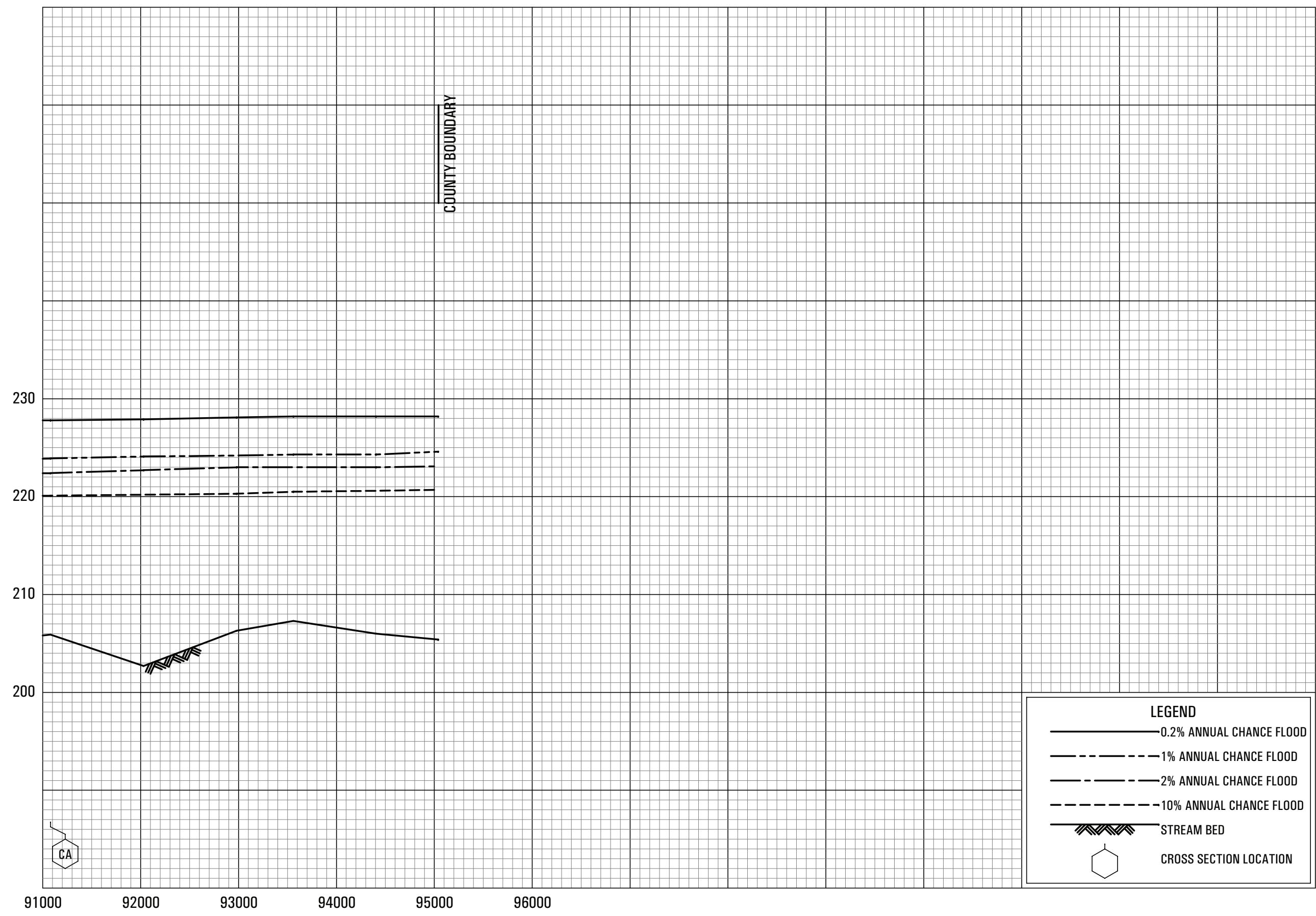
FLOOD PROFILES

NASHUA RIVER

FEDERAL EMERGENCY MANAGEMENT AGENCY

MIDDLESEX COUNTY, MA
 (ALL JURISDICTIONS)

ELEVATION IN FEET (NAVD 88)



91000 92000 93000 94000 95000 96000

STREAM DISTANCE IN FEET ABOVE MASSACHUSETTS/NEW HAMPSHIRE STATE BOUNDARY*
*STATE BOUNDARY IS APPROXIMATELY 17,625 FEET DOWNSTREAM OF GROTON STREET

LEGEND

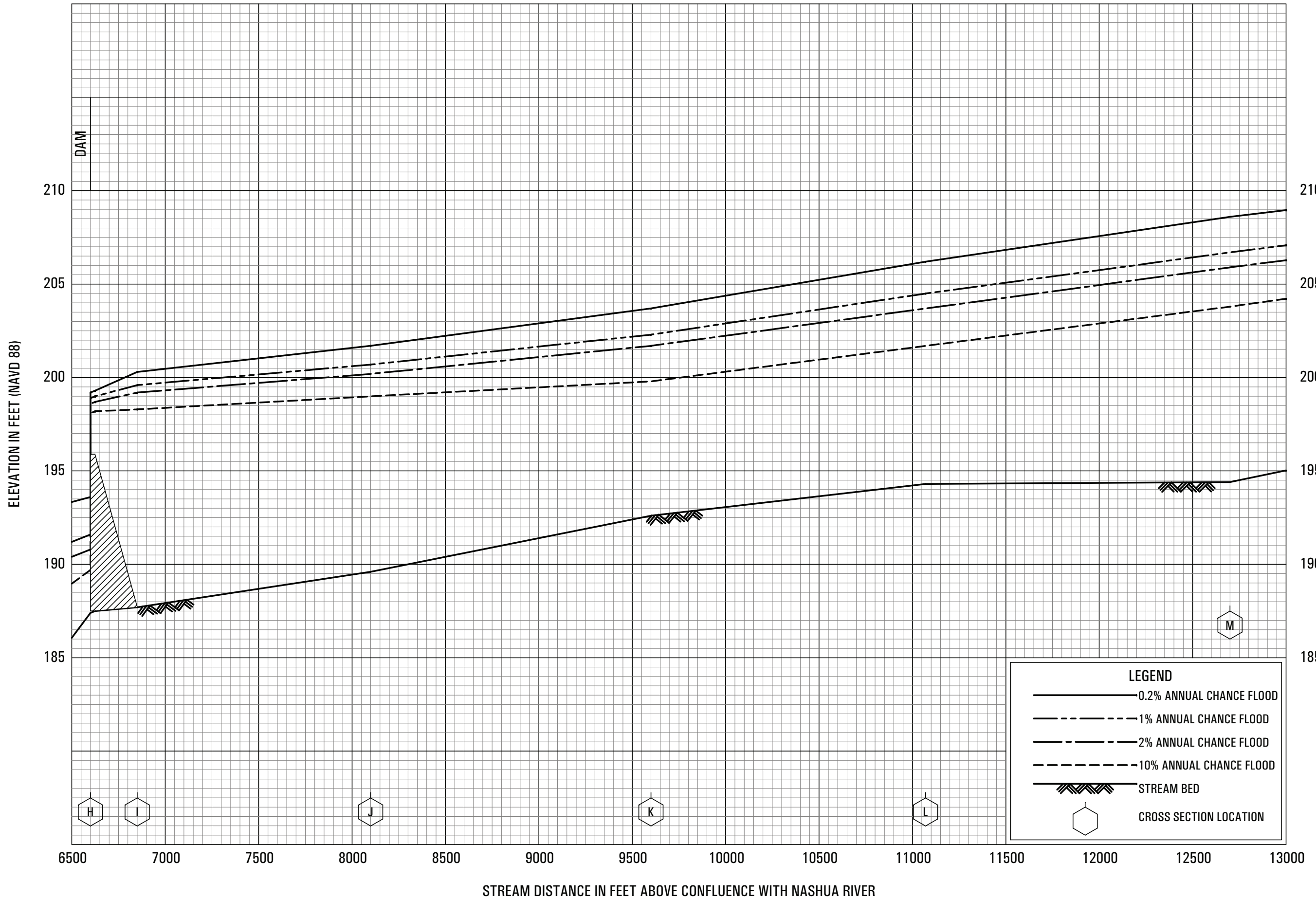
- 0.2% ANNUAL CHANCE FLOOD
- - - 1% ANNUAL CHANCE FLOOD
- - - 2% ANNUAL CHANCE FLOOD
- - - 10% ANNUAL CHANCE FLOOD
- ▨ STREAM BED
- ⬡ CROSS SECTION LOCATION

FLOOD PROFILES

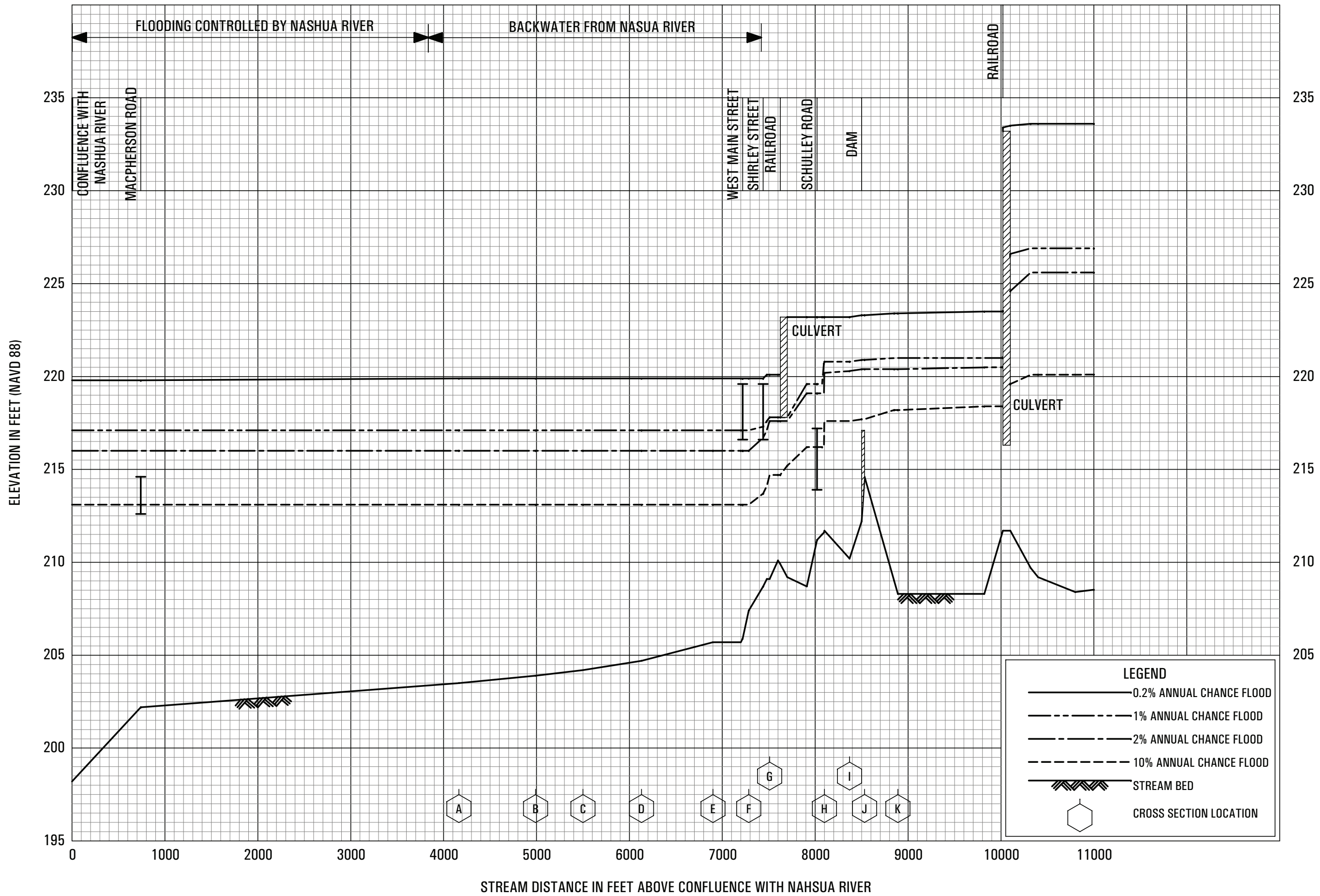
NASHUA RIVER

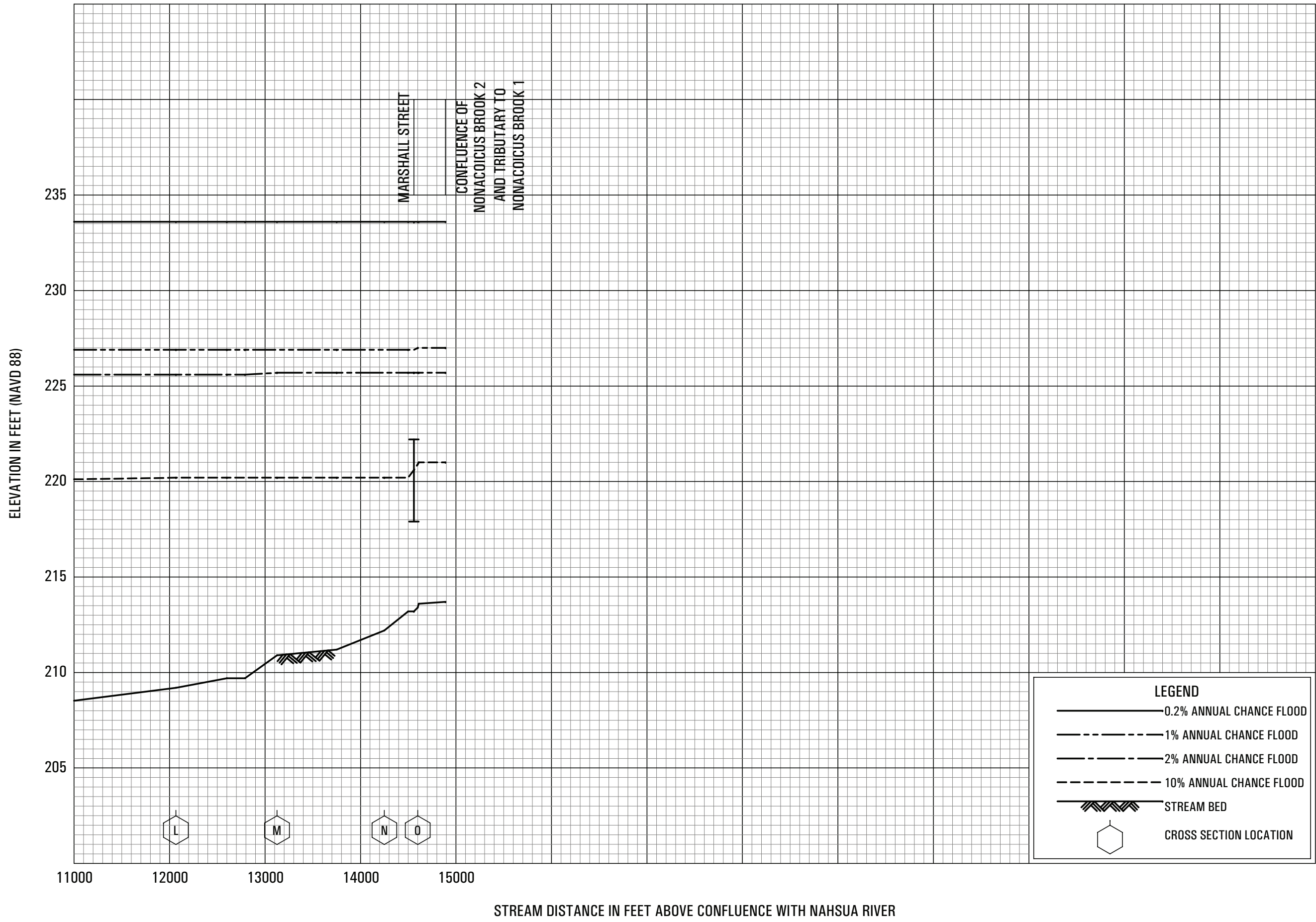
**FEDERAL EMERGENCY MANAGEMENT AGENCY
MIDDLESEX COUNTY, MA
(ALL JURISDICTIONS)**

371P



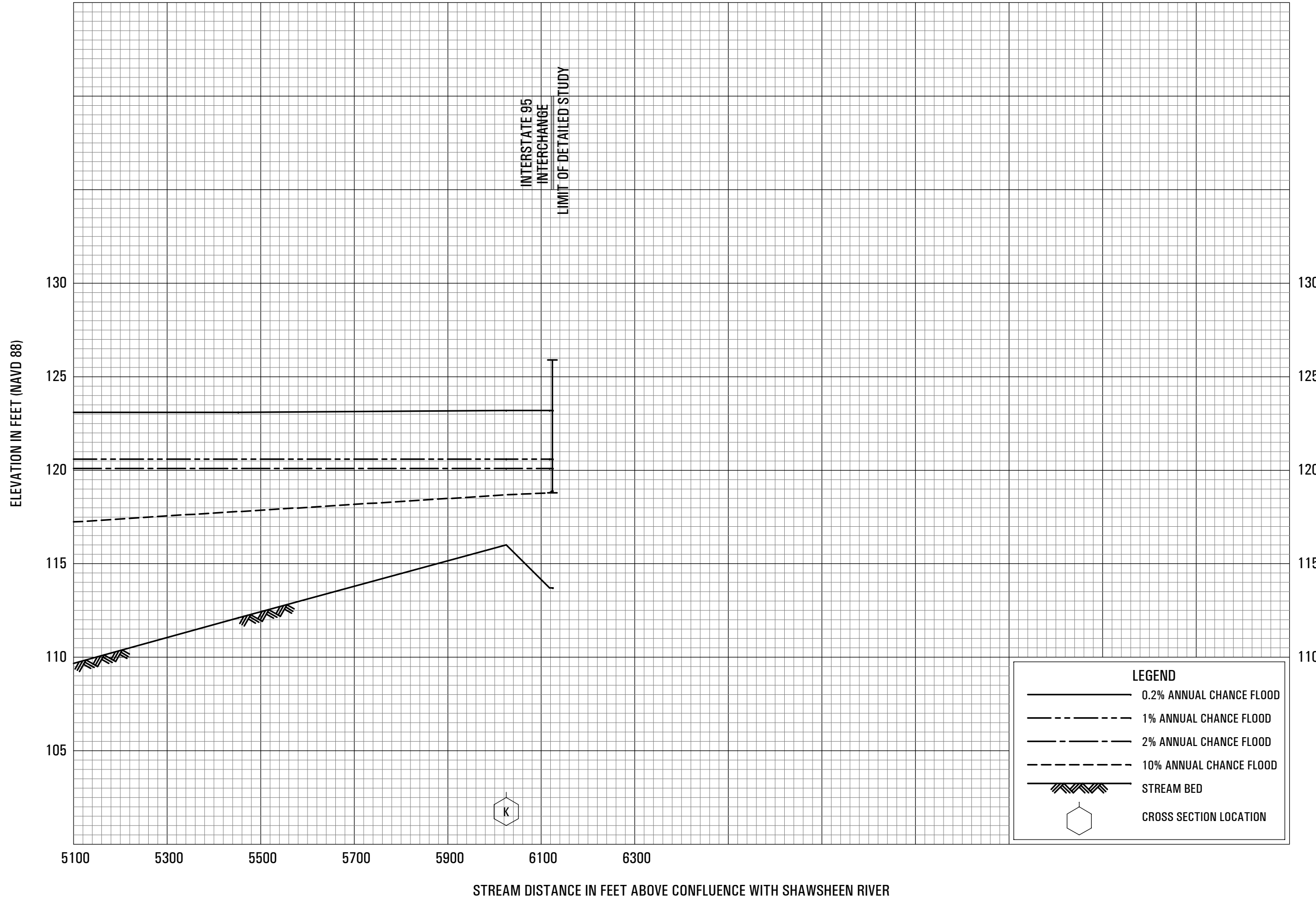
FEDERAL EMERGENCY MANAGEMENT AGENCY
MIDDLESEX COUNTY, MA
(ALL JURISDICTIONS)





FLOOD PROFILES
NONACOICUS BROOK 1

FEDERAL EMERGENCY MANAGEMENT AGENCY
MIDDLESEX COUNTY, MA
(ALL JURISDICTIONS)

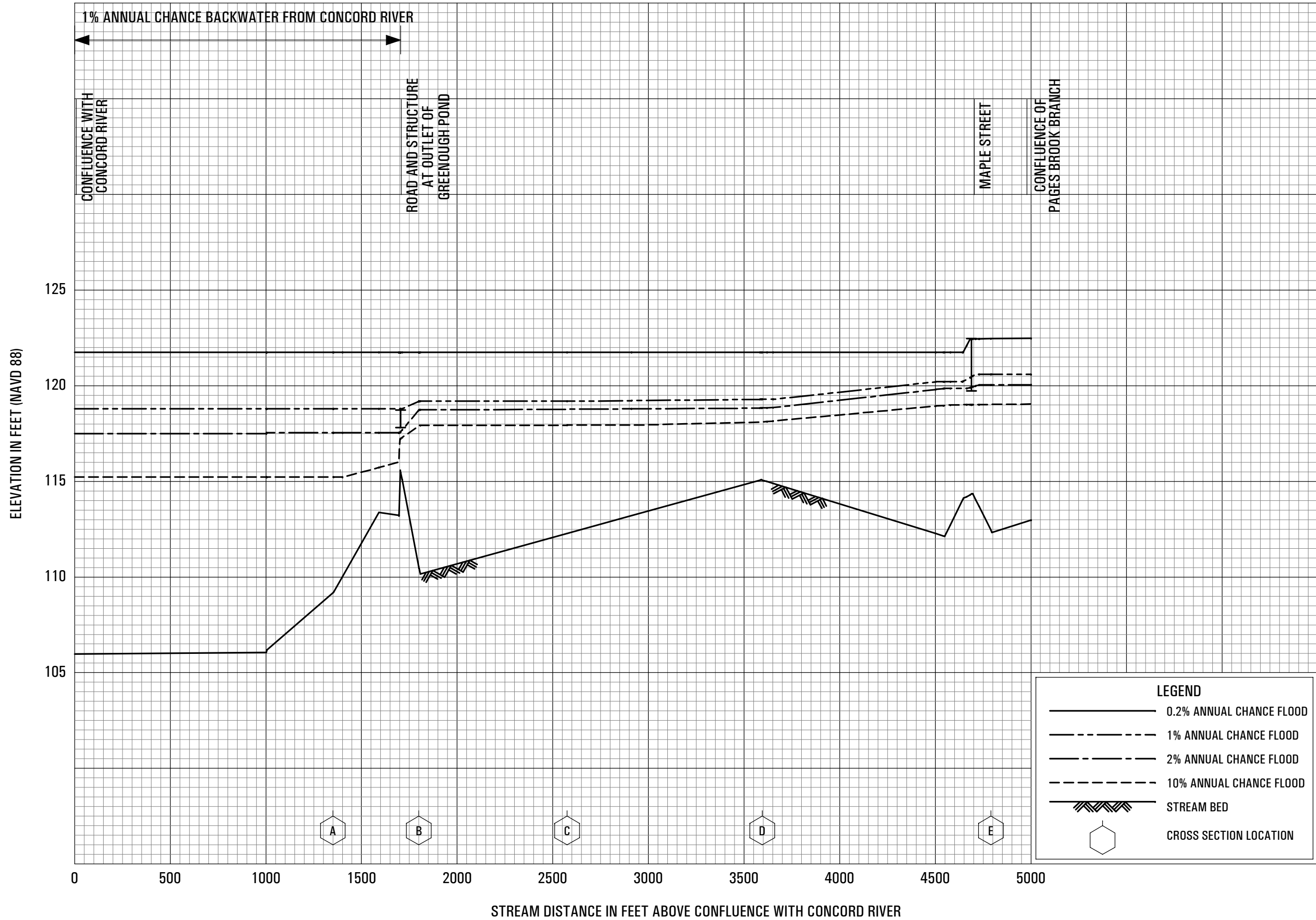


FLOOD PROFILES

NORTH LEXINGTON BROOK

**FEDERAL EMERGENCY MANAGEMENT AGENCY
MIDDLESEX COUNTY, MA
(ALL JURISDICTIONS)**

380P



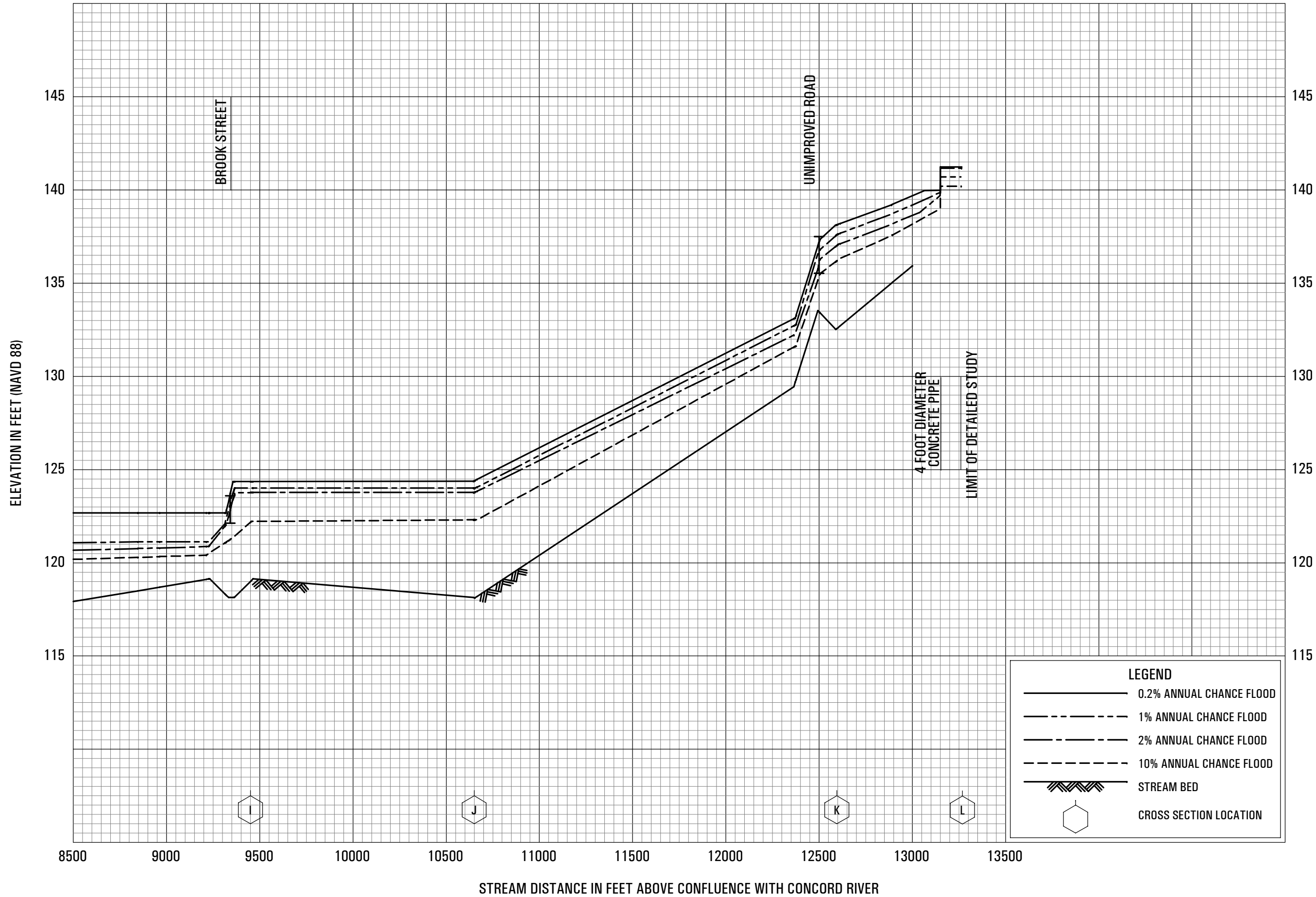
FLOOD PROFILES

PAGES BROOK

FEDERAL EMERGENCY MANAGEMENT AGENCY

(ALL JURISDICTIONS), MA

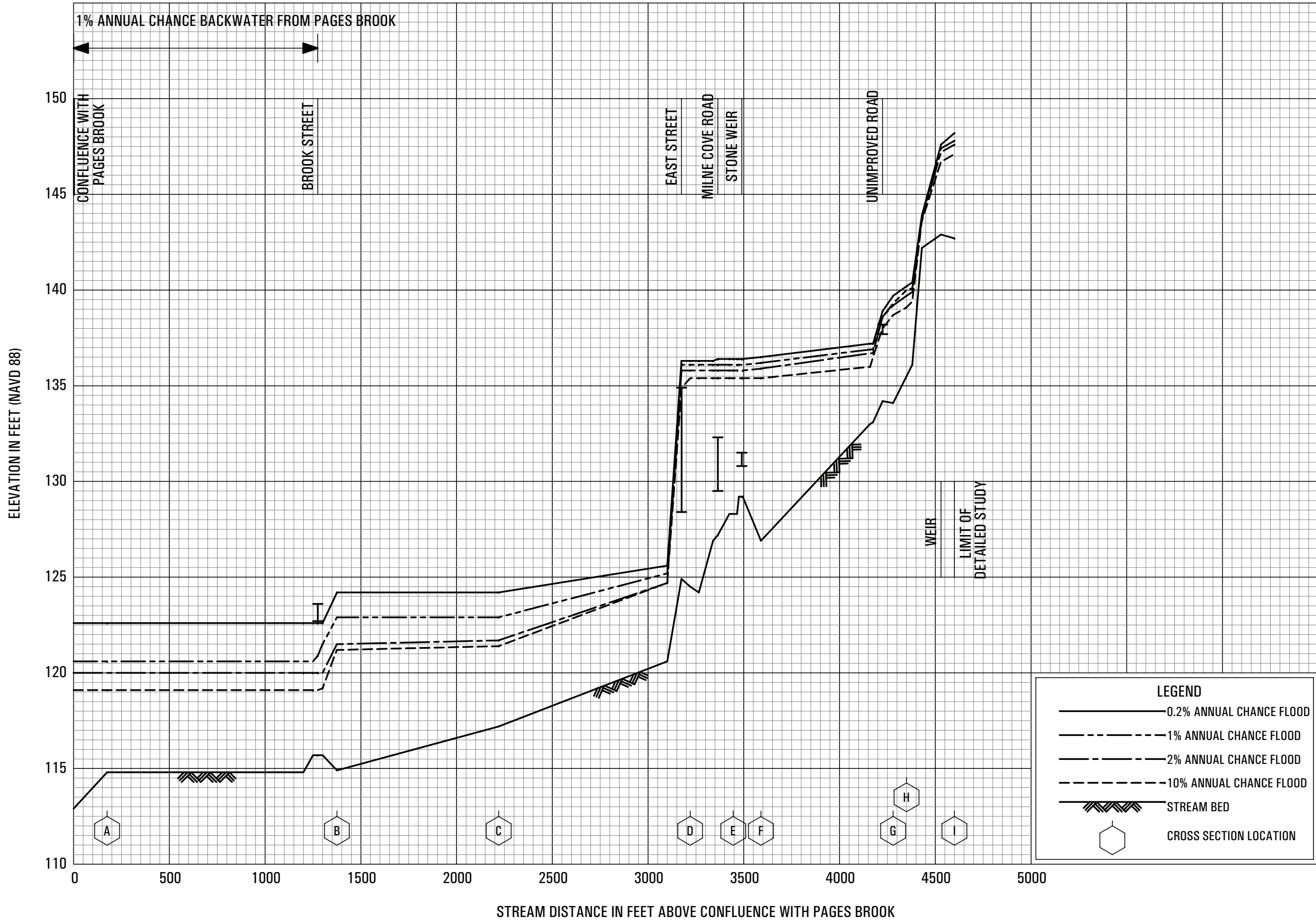
MIDDLESEX



FLOOD PROFILES

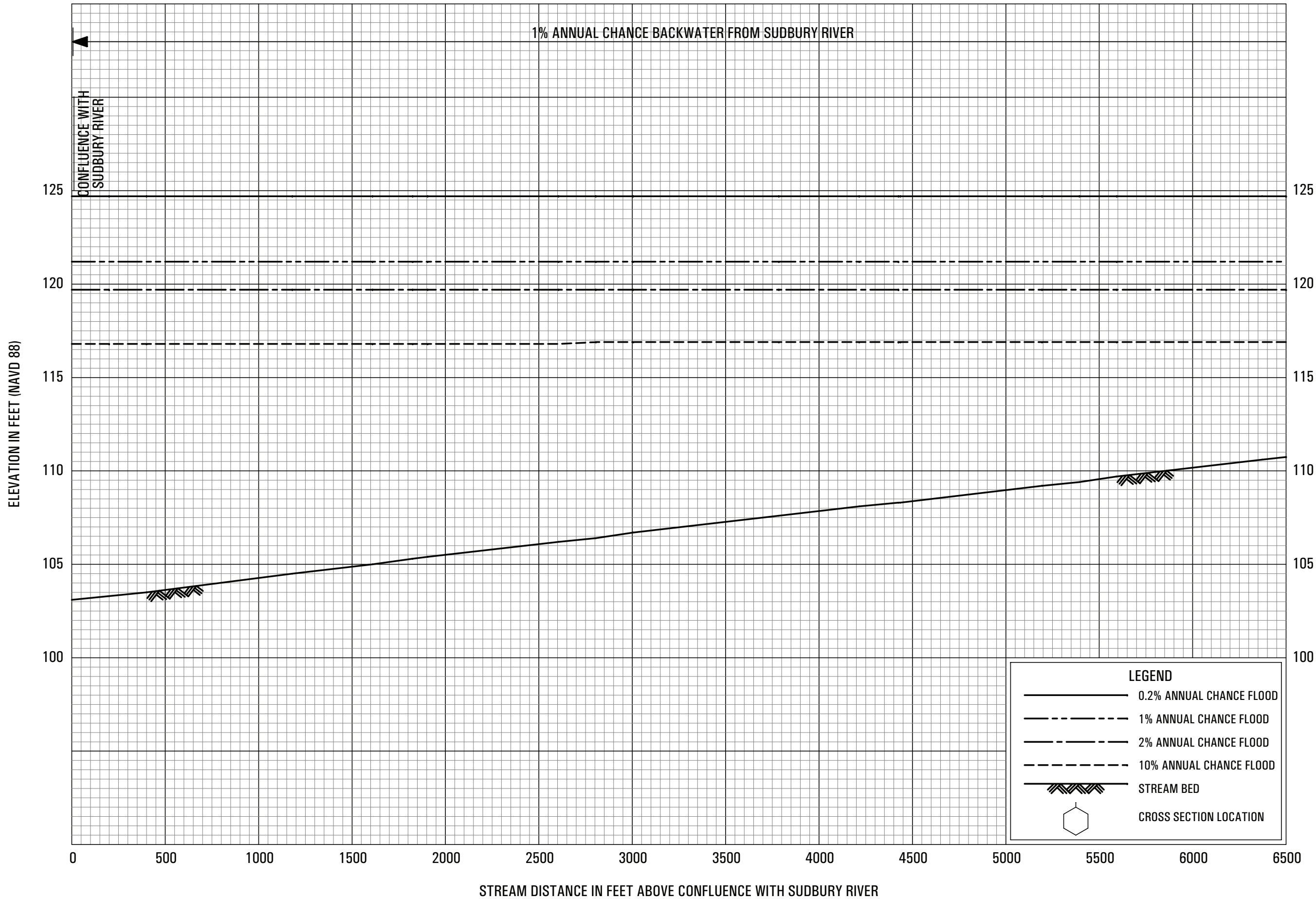
PAGES BROOK

FEDERAL EMERGENCY MANAGEMENT AGENCY
 (ALL JURISDICTIONS), MA
 MIDDLESEX



FLOOD PROFILES
PAGES BROOK BRANCH

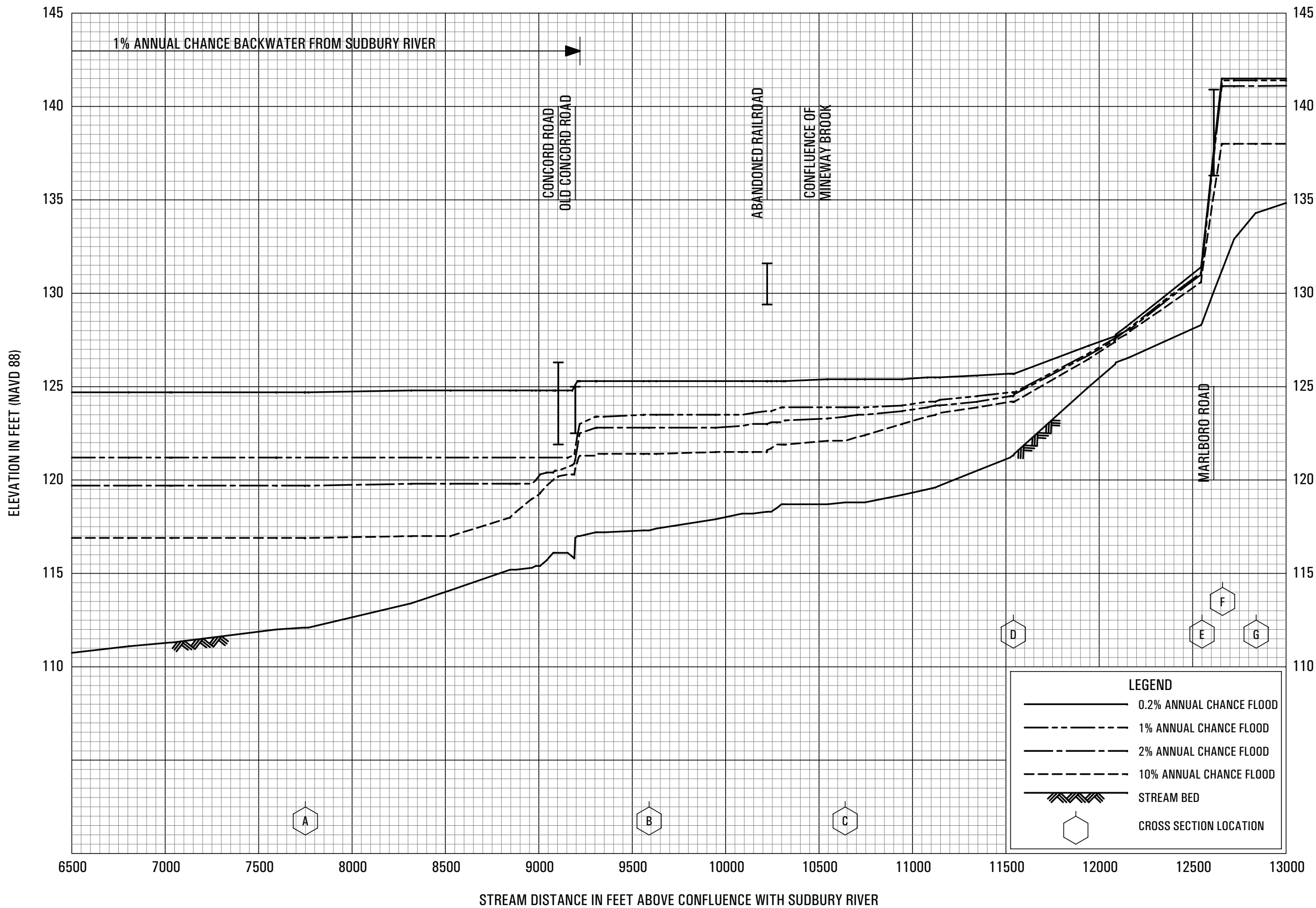
FEDERAL EMERGENCY MANAGEMENT AGENCY
MIDDLESEX COUNTY, MA
(ALL JURISDICTIONS)



FLOOD PROFILES

PANTRY BROOK

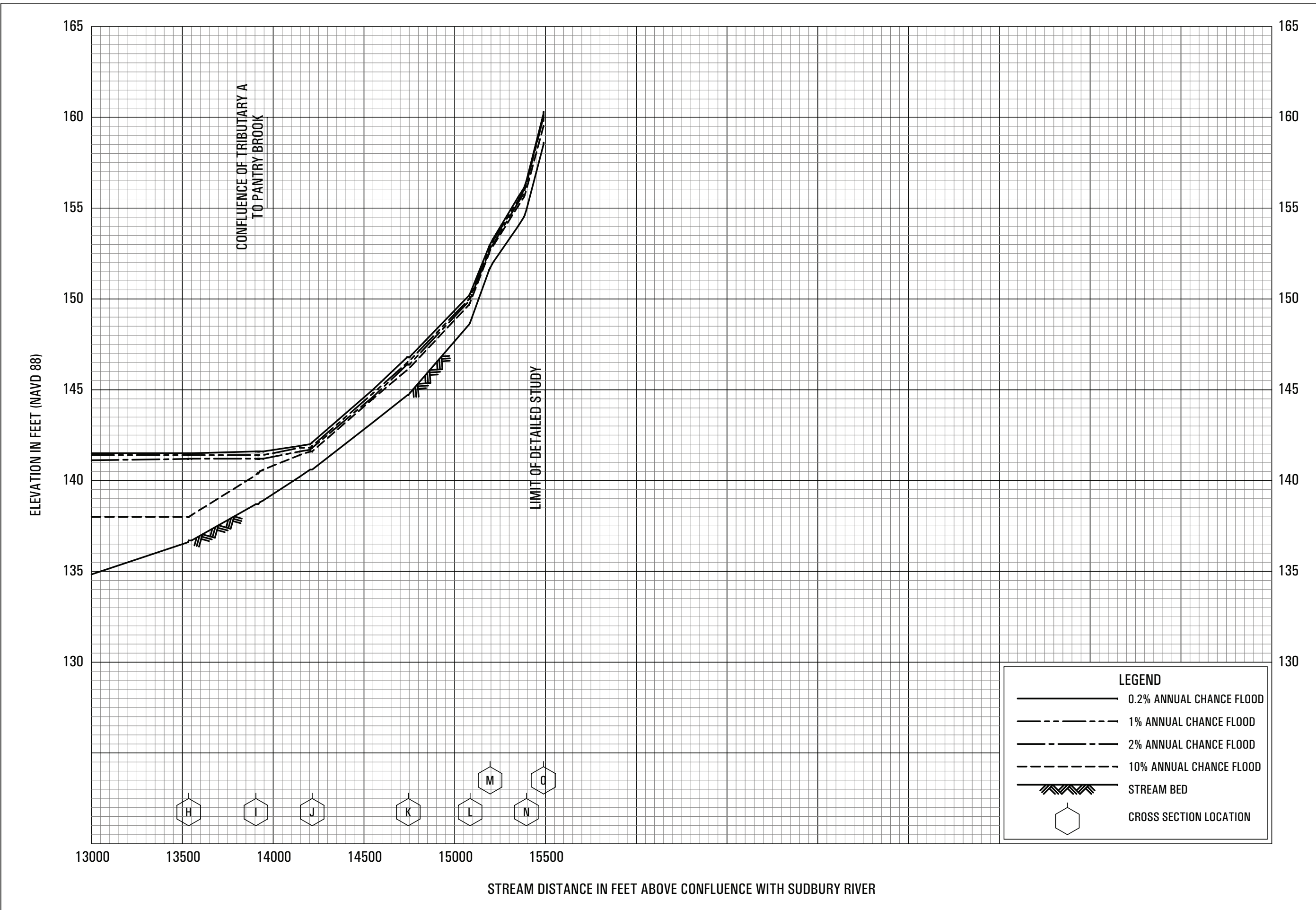
FEDERAL EMERGENCY MANAGEMENT AGENCY
 MIDDLESEX COUNTY, MA
 (ALL JURISDICTIONS)



FLOOD PROFILES

PANTRY BROOK

FEDERAL EMERGENCY MANAGEMENT AGENCY
 MIDDLESEX COUNTY, MA
 (ALL JURISDICTIONS)



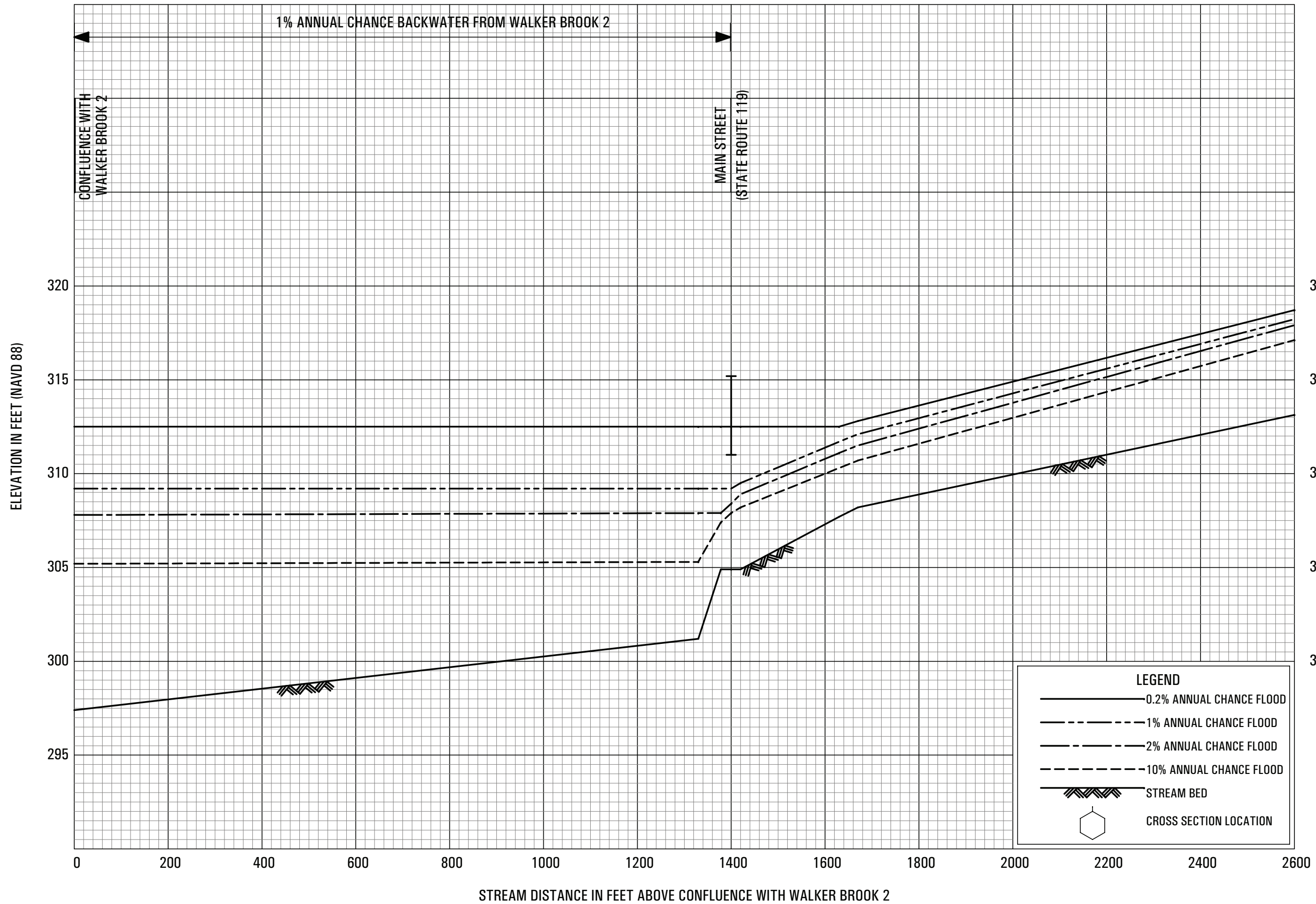
FLOOD PROFILES

PANTRY BROOK

FEDERAL EMERGENCY MANAGEMENT AGENCY

MIDDLESEX COUNTY, MA
(ALL JURISDICTIONS)

387P



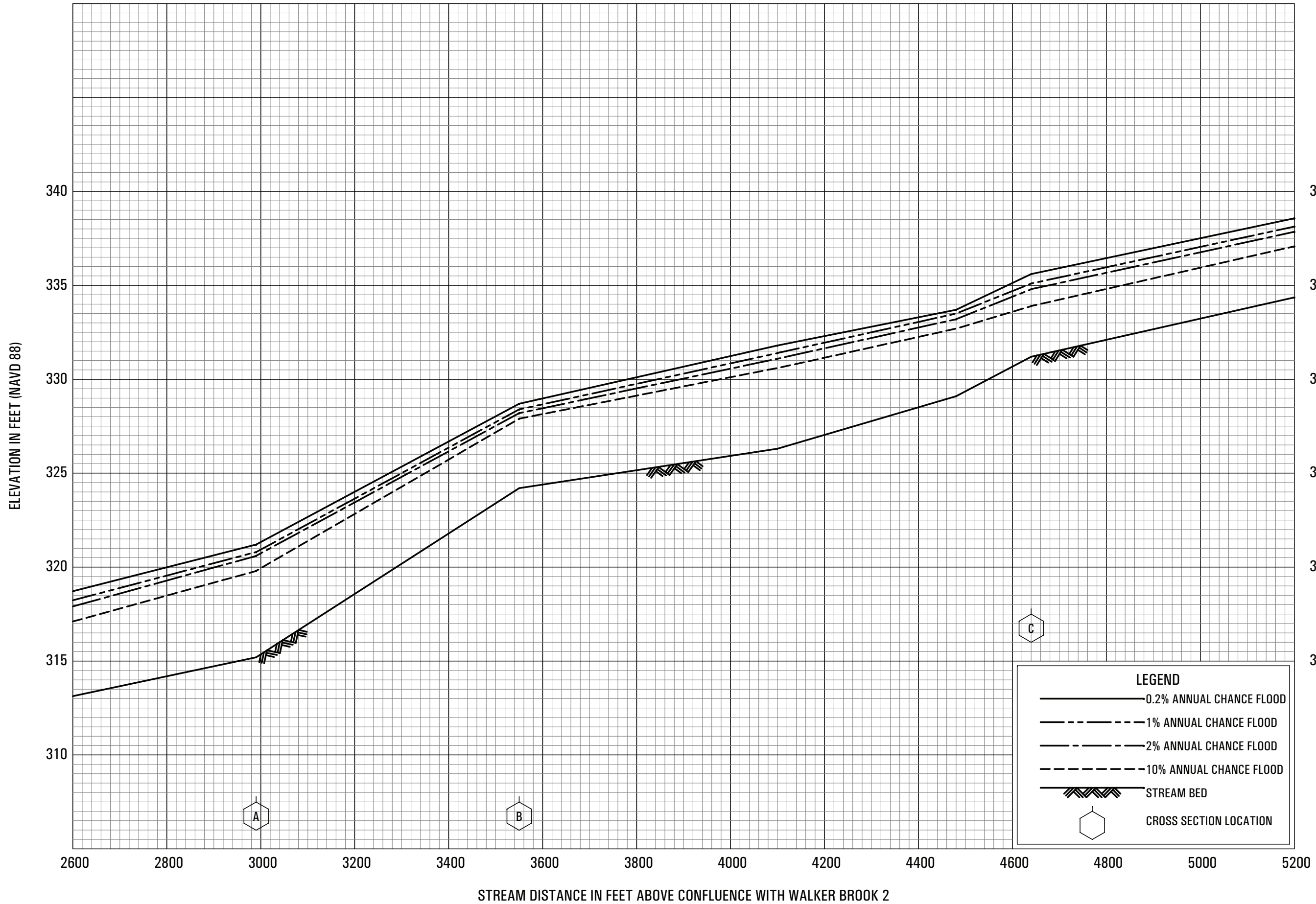
FLOOD PROFILES

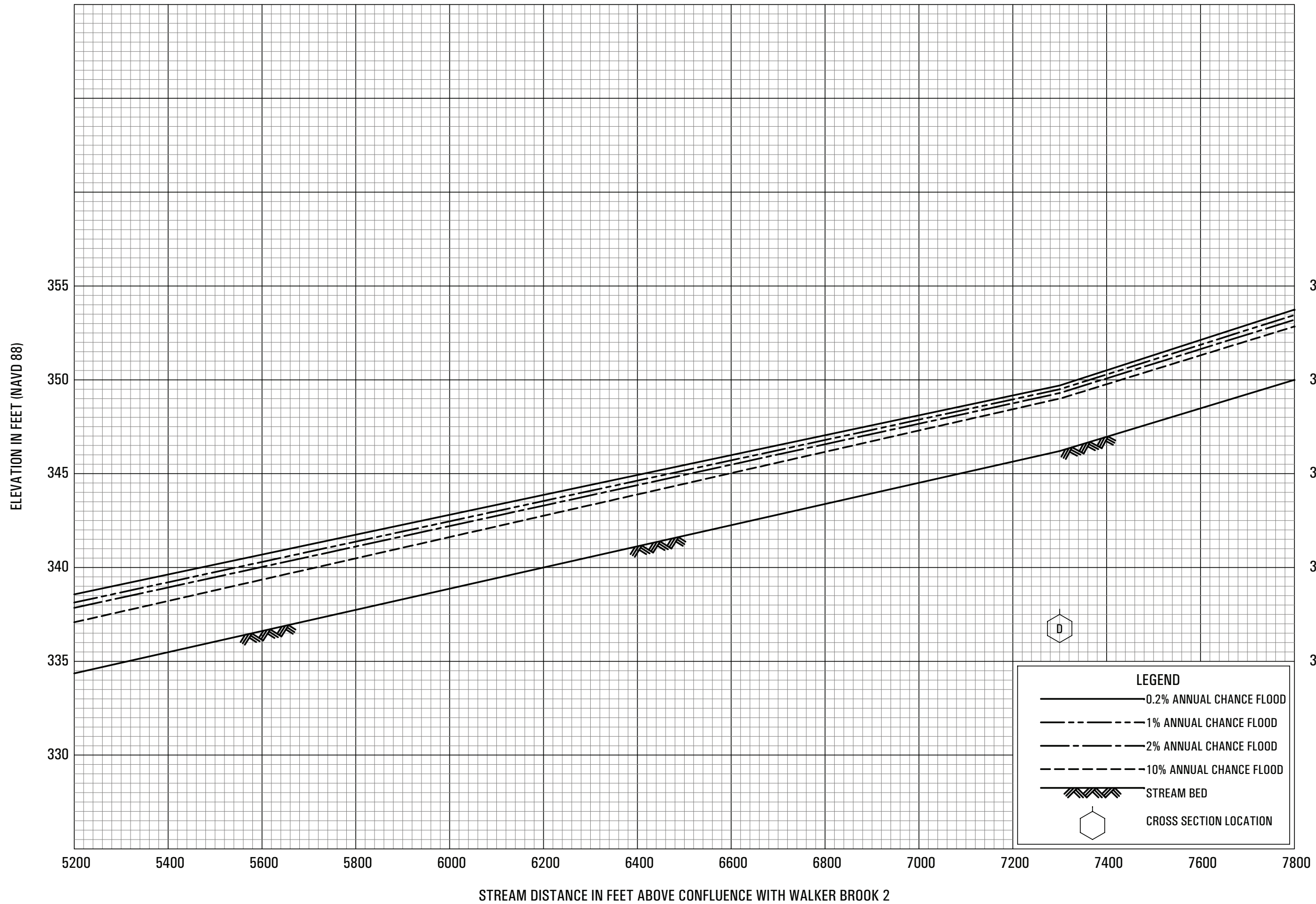
PEARL HILL BROOK

FEDERAL EMERGENCY MANAGEMENT AGENCY

MIDDLESEX COUNTY, MA

(ALL JURISDICTIONS)





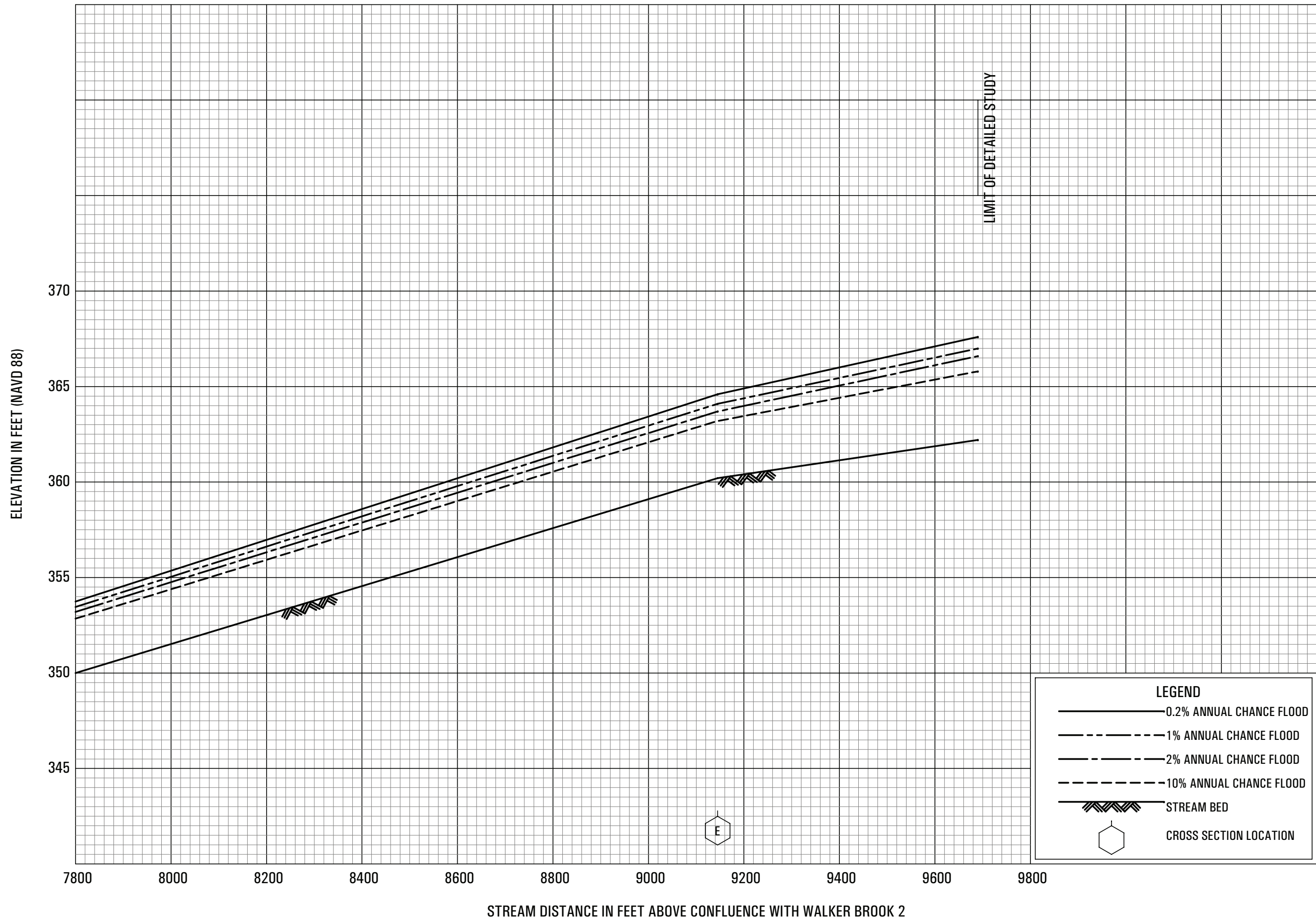
FLOOD PROFILES

PEARL HILL BROOK

FEDERAL EMERGENCY MANAGEMENT AGENCY

MIDDLESEX COUNTY, MA

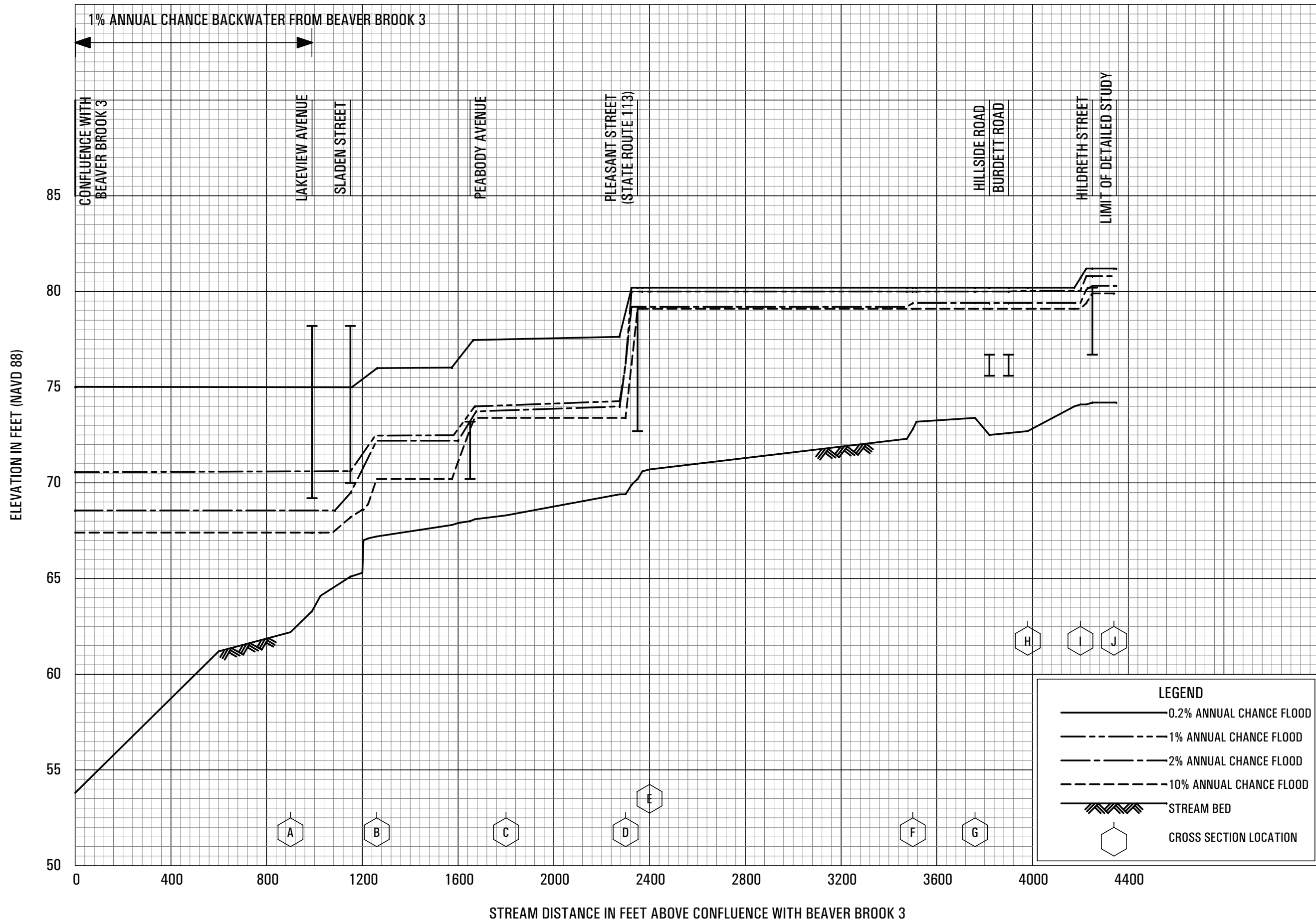
(ALL JURISDICTIONS)



FLOOD PROFILES

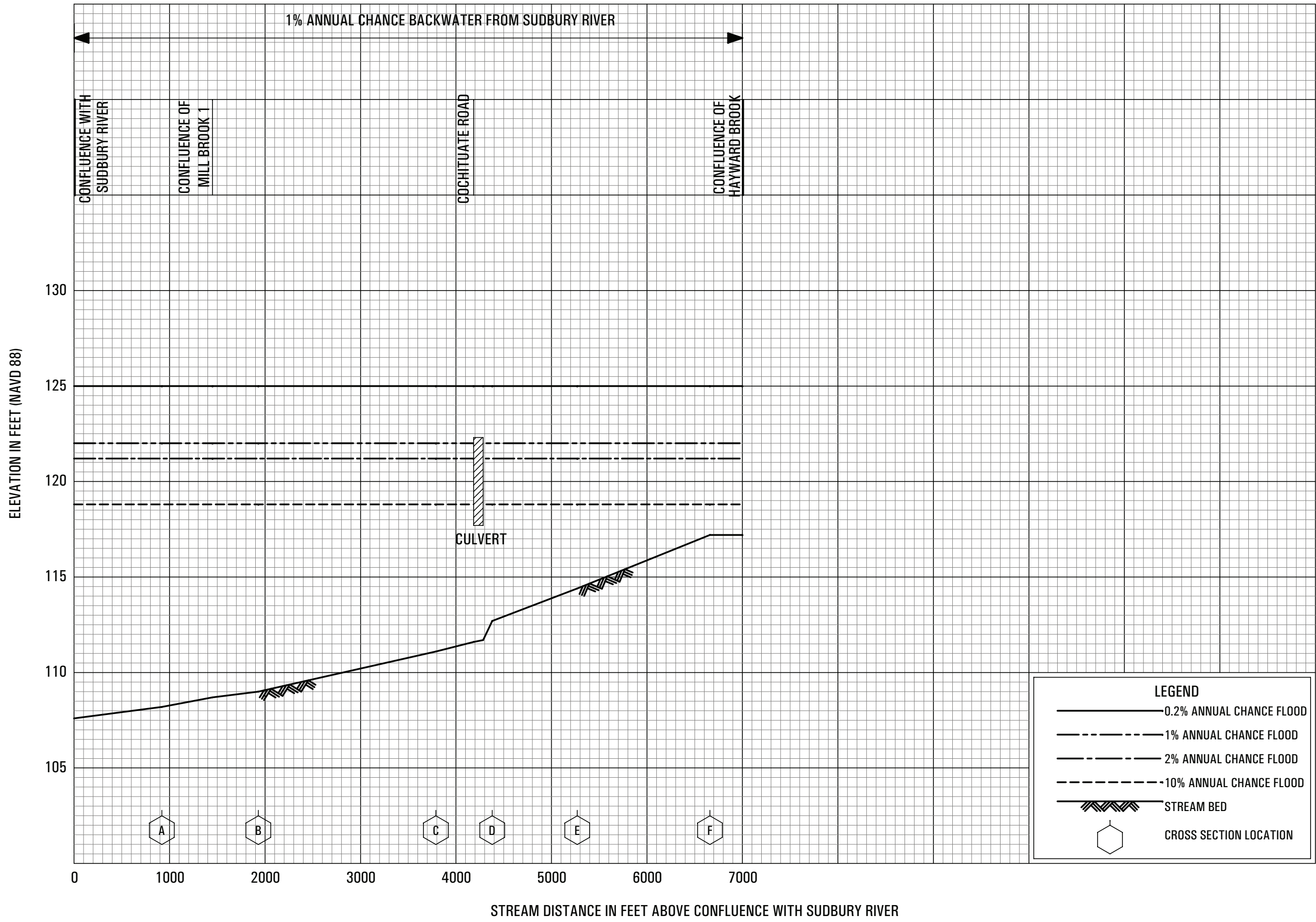
PEARL HILL BROOK

FEDERAL EMERGENCY MANAGEMENT AGENCY
MIDDLESEX COUNTY, MA
 (ALL JURISDICTIONS)



FLOOD PROFILES
PEPPERMINT BROOK

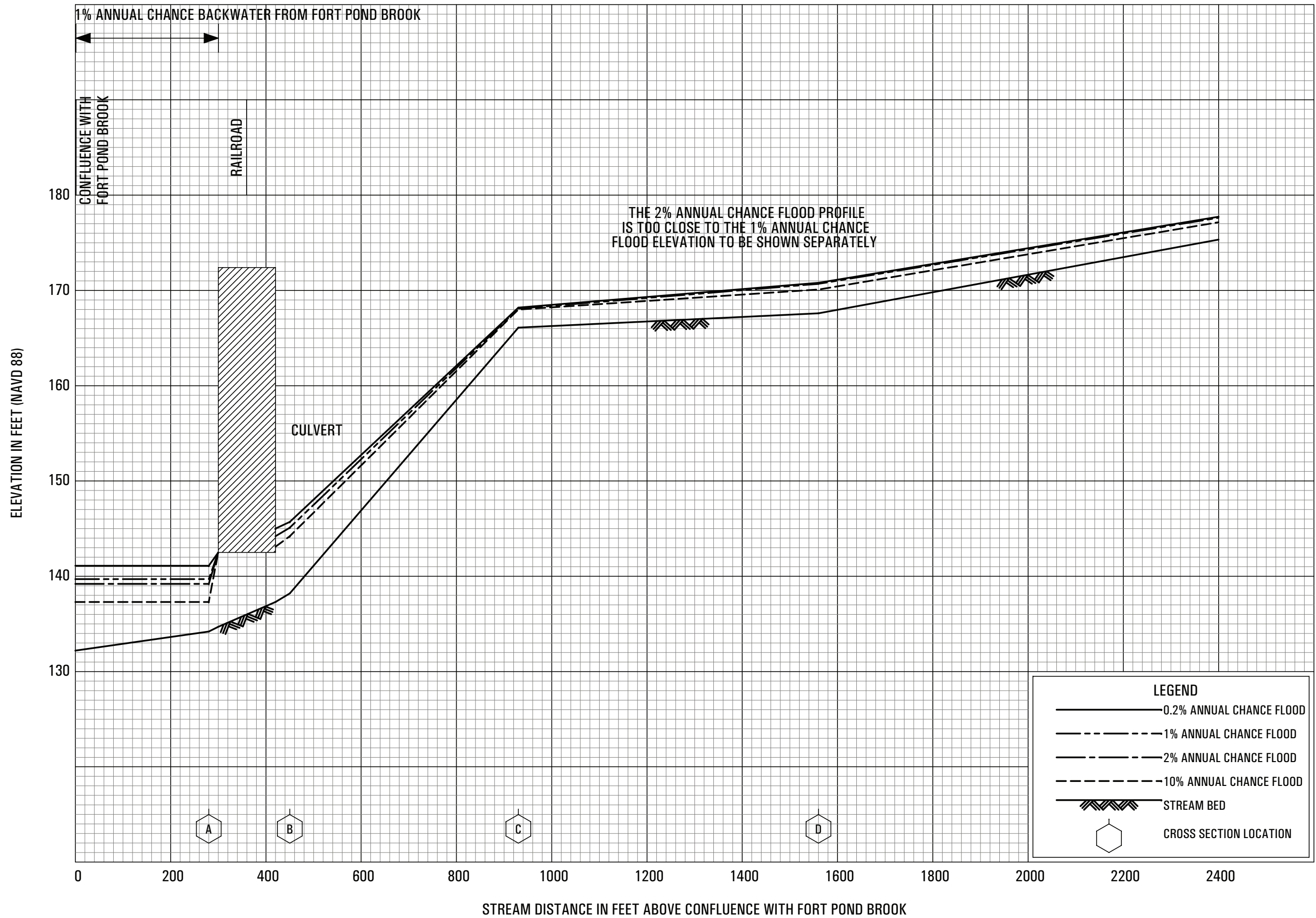
FEDERAL EMERGENCY MANAGEMENT AGENCY
MIDDLESEX COUNTY, MA
(ALL JURISDICTIONS)



FLOOD PROFILES

PINE BROOK

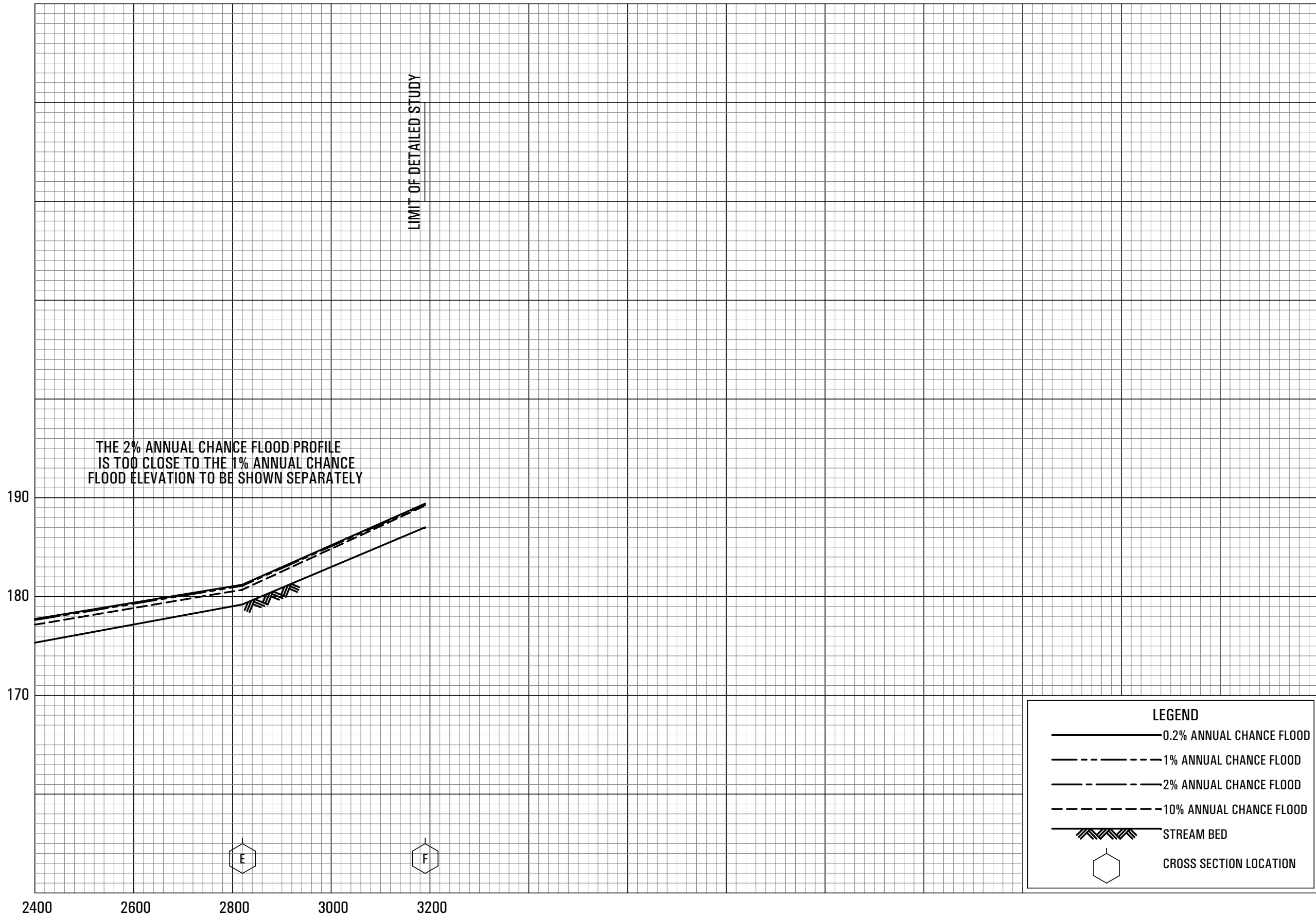
FEDERAL EMERGENCY MANAGEMENT AGENCY
MIDDLESEX COUNTY, MA
 (ALL JURISDICTIONS)



FLOOD PROFILES
PRATTS BROOK

FEDERAL EMERGENCY MANAGEMENT AGENCY
MIDDLESEX COUNTY, MA
(ALL JURISDICTIONS)

ELEVATION IN FEET (NAVD 88)



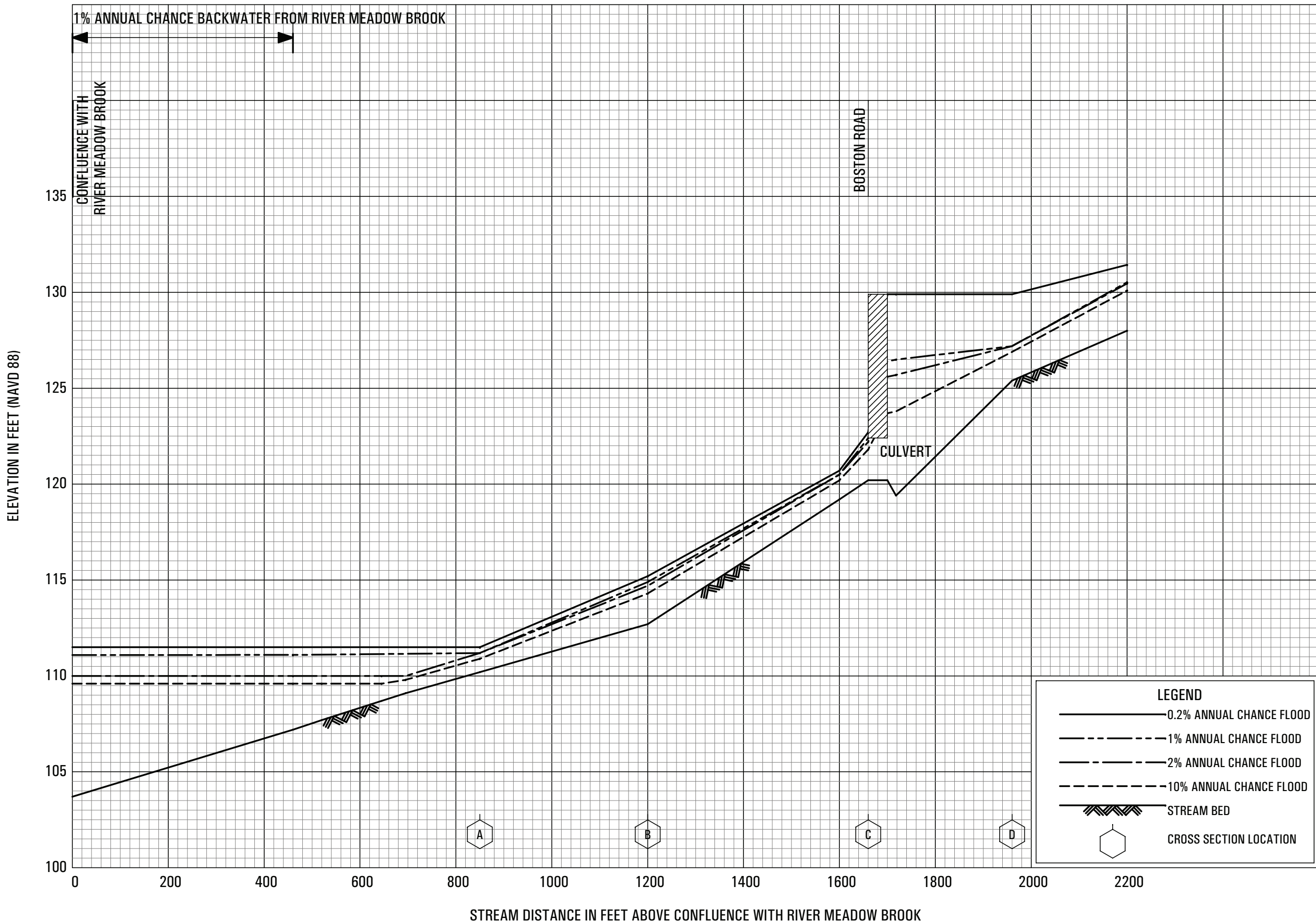
STREAM DISTANCE IN FEET ABOVE CONFLUENCE WITH FORT POND BROOK

FLOOD PROFILES

PRATTS BROOK

FEDERAL EMERGENCY MANAGEMENT AGENCY
MIDDLESEX COUNTY, MA
(ALL JURISDICTIONS)

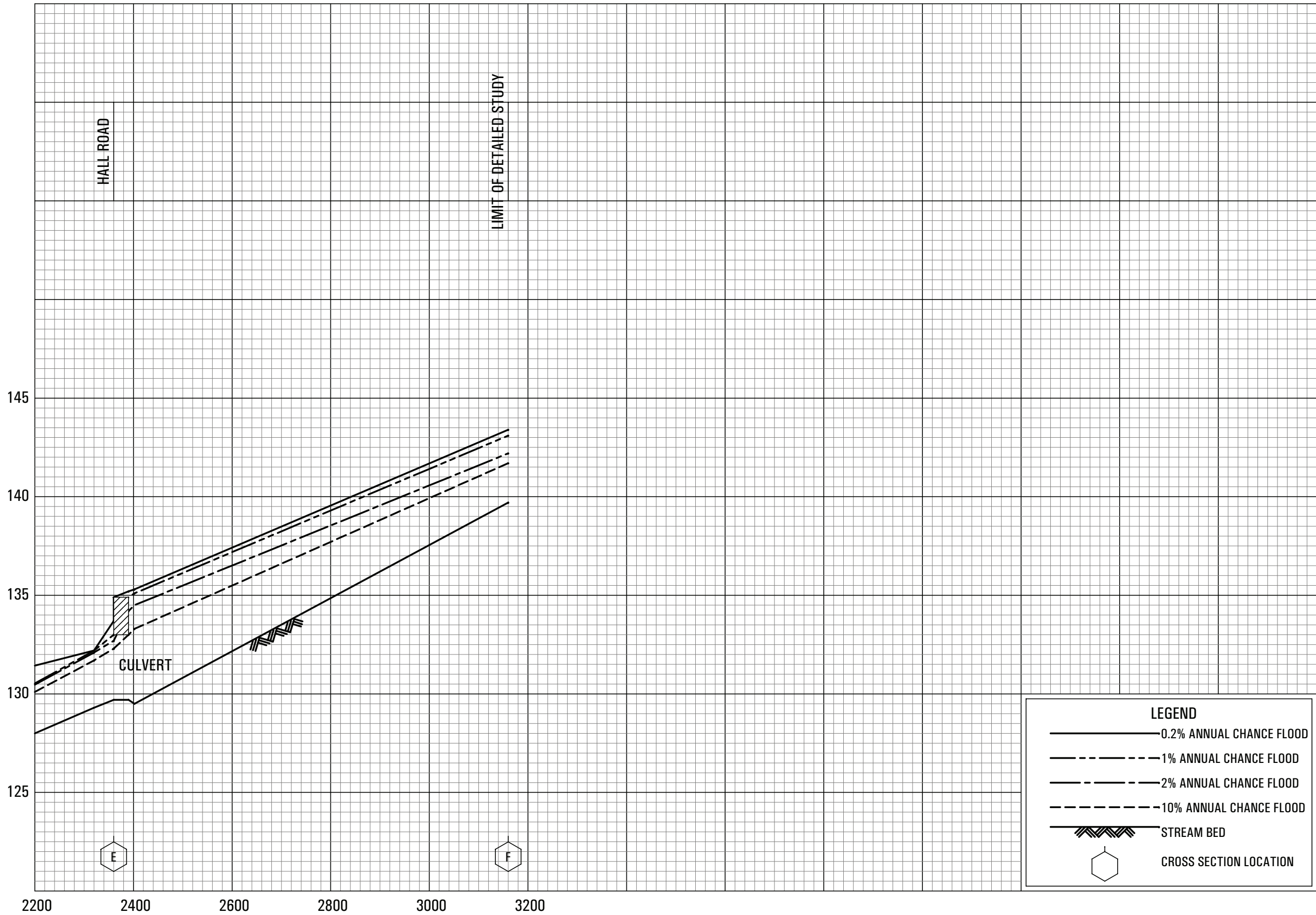
395P



FLOOD PROFILES
PUTNAM BROOK

FEDERAL EMERGENCY MANAGEMENT AGENCY
MIDDLESEX COUNTY, MA
(ALL JURISDICTIONS)

ELEVATION IN FEET (NAVD 88)



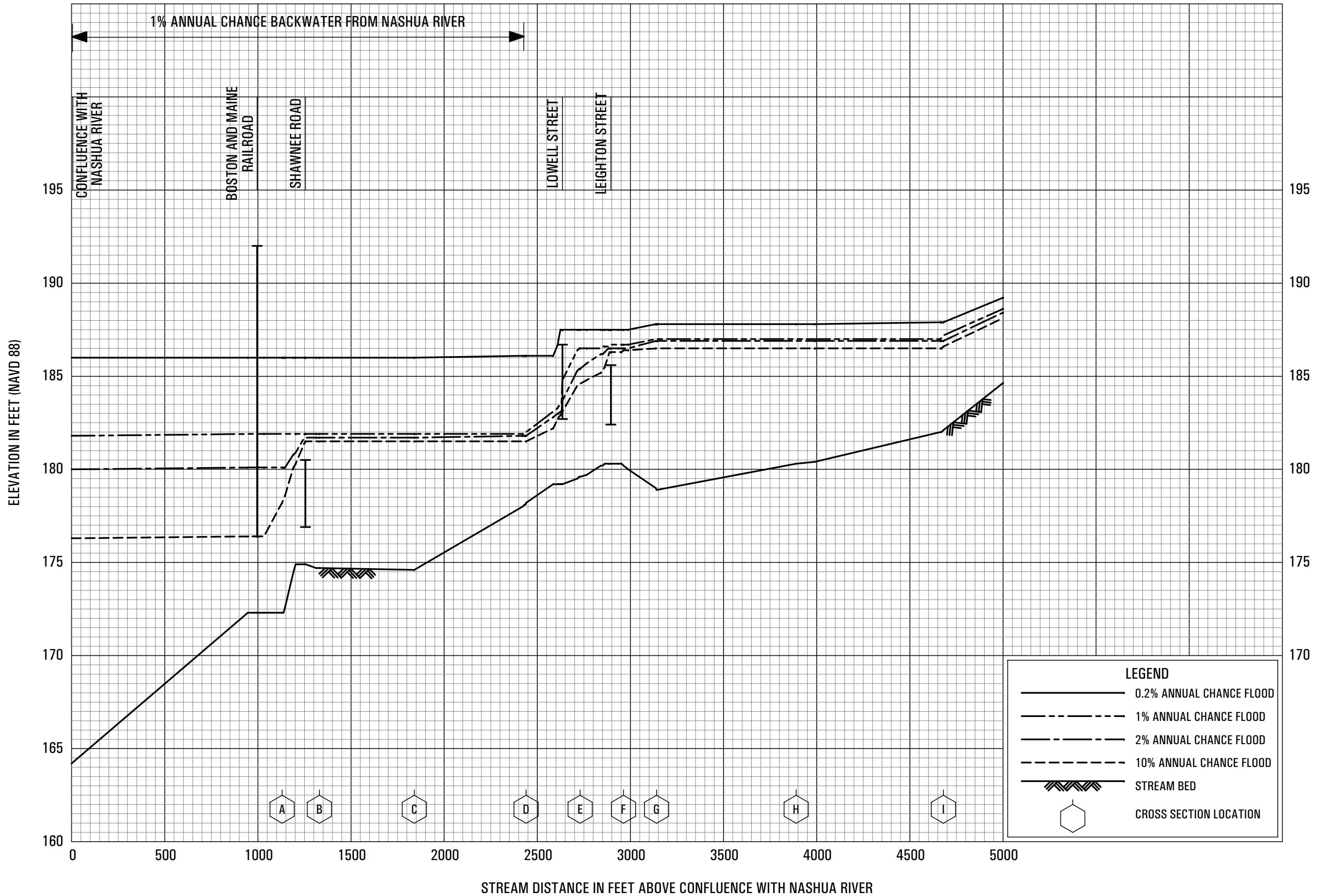
FLOOD PROFILES

PUTNAM BROOK

**FEDERAL EMERGENCY MANAGEMENT AGENCY
MIDDLESEX COUNTY, MA
(ALL JURISDICTIONS)**

397P

STREAM DISTANCE IN FEET ABOVE CONFLUENCE WITH RIVER MEADOW BROOK



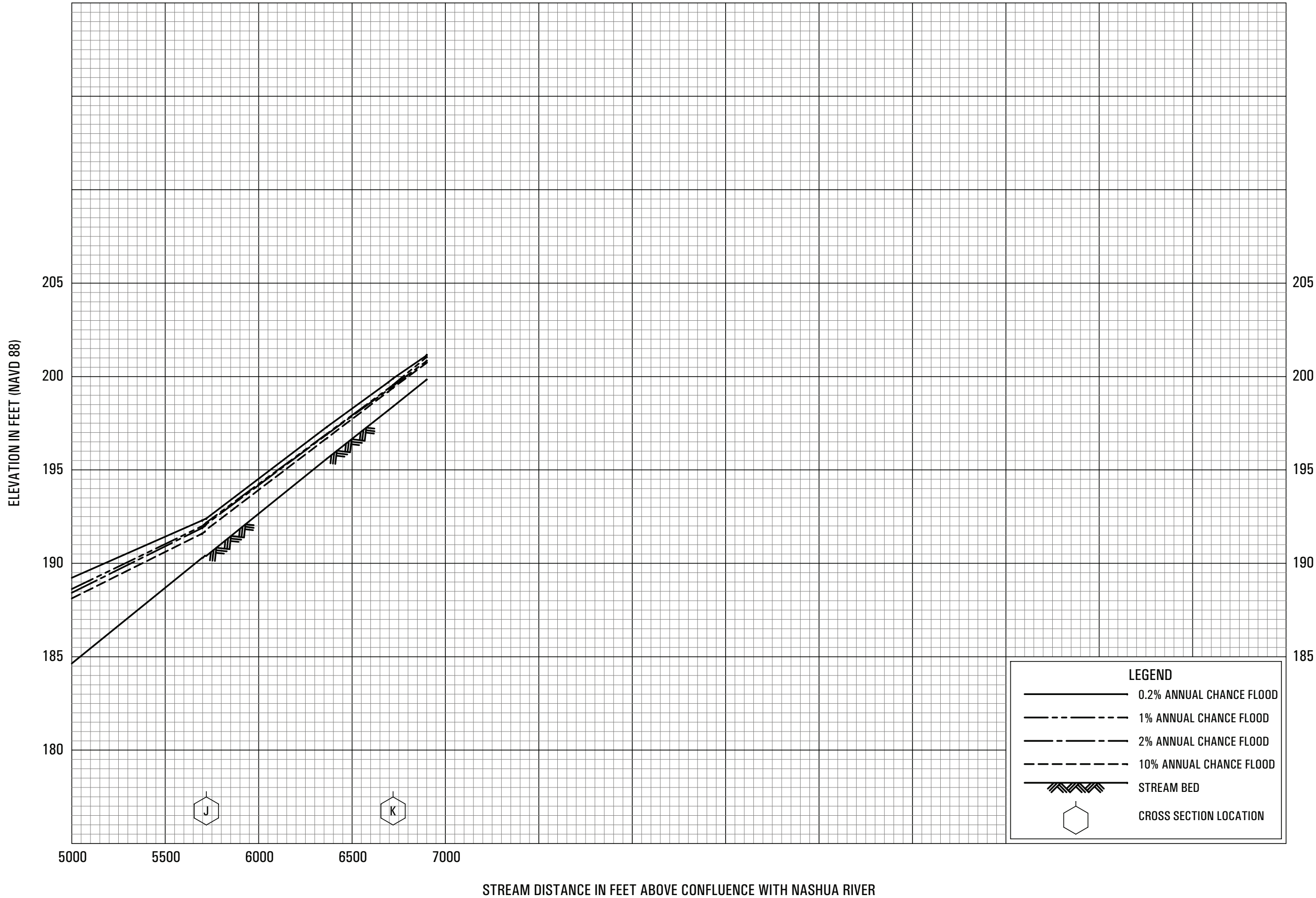
FLOOD PROFILES

REEDY MEADOW BROOK

FEDERAL EMERGENCY MANAGEMENT AGENCY

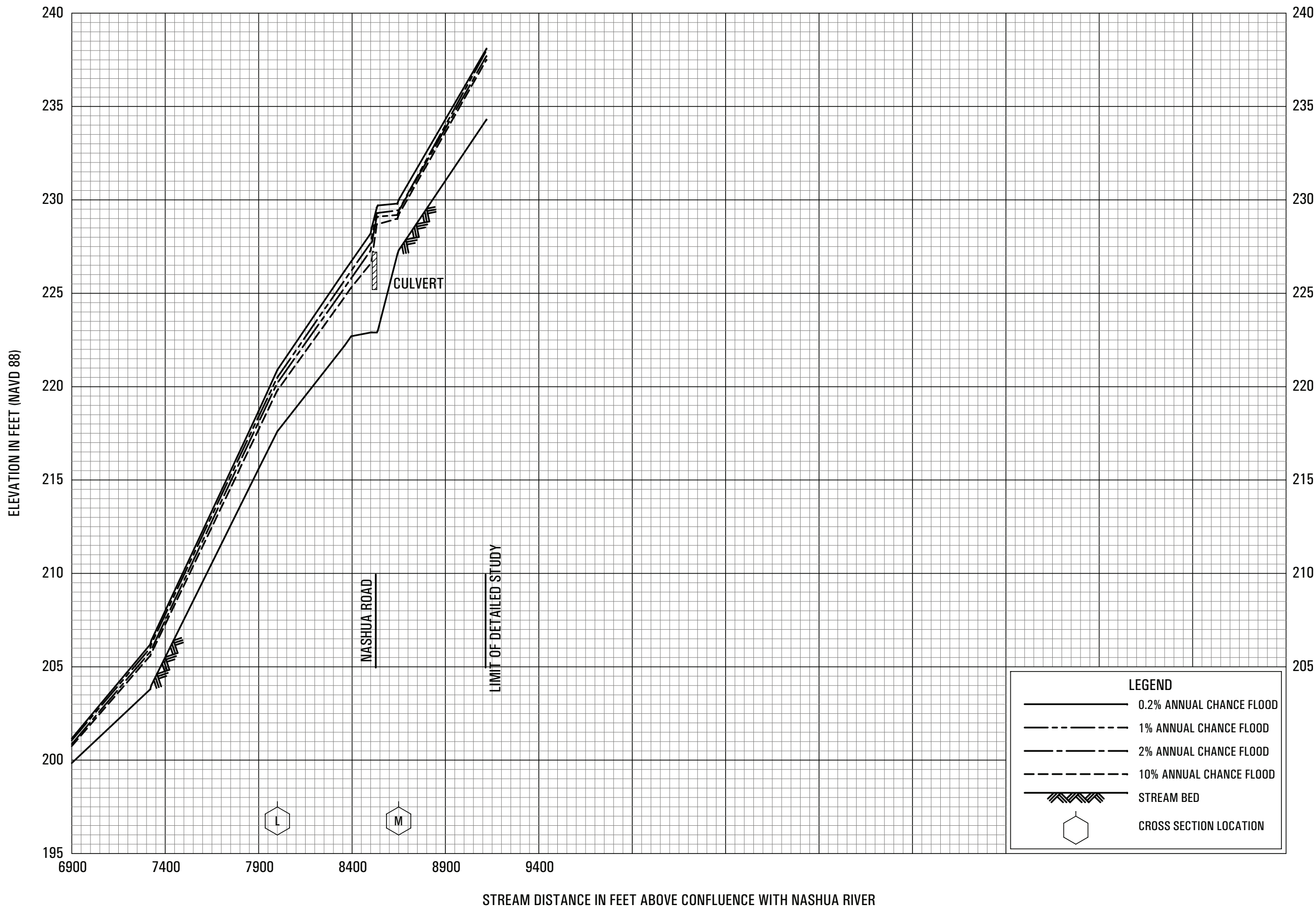
MIDDLESEX COUNTY, MA

(ALL JURISDICTIONS)



FLOOD PROFILES
REEDY MEADOW BROOK

FEDERAL EMERGENCY MANAGEMENT AGENCY
MIDDLESEX COUNTY, MA
 (ALL JURISDICTIONS)



LEGEND

- 0.2% ANNUAL CHANCE FLOOD
- - - 1% ANNUAL CHANCE FLOOD
- · - · 2% ANNUAL CHANCE FLOOD
- - - - 10% ANNUAL CHANCE FLOOD
- / / / / — STREAM BED
- ⬡ CROSS SECTION LOCATION

FLOOD PROFILES

REEDY MEADOW BROOK

FEDERAL EMERGENCY MANAGEMENT AGENCY

MIDDLESEX COUNTY, MA

(ALL JURISDICTIONS)