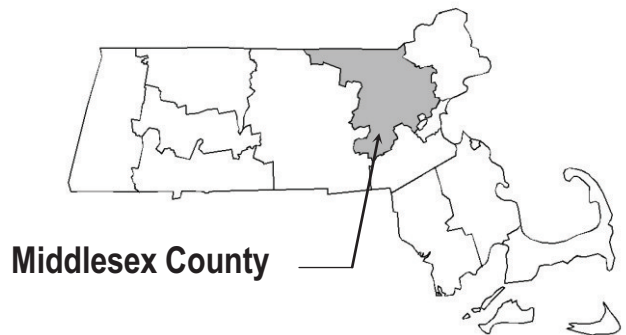


# FLOOD INSURANCE STUDY



VOLUME 8 OF 8

## MIDDLESEX COUNTY, MASSACHUSETTS (ALL JURISDICTIONS)



### COMMUNITY NAME

ACTON, TOWN OF  
ARLINGTON, TOWN OF  
ASHBY, TOWN OF  
ASHLAND, TOWN OF  
AYER, TOWN OF  
BEDFORD, TOWN OF  
BELMONT, TOWN OF  
BILLERICA, TOWN OF  
BOXBOROUGH, TOWN OF  
BURLINGTON, TOWN OF  
CAMBRIDGE, CITY OF  
CARLISLE, TOWN OF  
CHELMSFORD, TOWN OF  
CONCORD, TOWN OF  
DRACUT, TOWN OF  
DUNSTABLE, TOWN OF  
EVERETT, CITY OF  
FRAMINGHAM, TOWN OF  
GROTON, TOWN OF  
HOLLISTON, TOWN OF  
HOPKINTON, TOWN OF  
HUDSON, TOWN OF  
LEXINGTON, TOWN OF  
LINCOLN, TOWN OF  
LITTLETON, TOWN OF  
LOWELL, CITY OF  
MALDEN, CITY OF  
MARLBOROUGH, CITY OF  
MAYNARD, TOWN OF  
MEDFORD, CITY OF

### COMMUNITY NUMBER

250176  
250177  
250178  
250179  
250180  
255209  
250182  
250183  
250184  
250185  
250186  
250187  
250188  
250189  
250190  
250191  
250192  
250193  
250194  
250195  
250196  
250197  
250198  
250199  
250200  
250201  
250202  
250203  
250204  
250205

### COMMUNITY NAME

MELROSE, CITY OF  
NATICK, TOWN OF  
NEWTON, CITY OF  
NORTH READING, TOWN OF  
PEPPERELL, TOWN OF  
READING, TOWN OF  
SHERBORN, TOWN OF  
SHIRLEY, TOWN OF  
SOMERVILLE, CITY OF  
STONEHAM, TOWN OF  
STOW, TOWN OF  
SUDBURY, TOWN OF  
TEWKSBURY, TOWN OF  
TOWNSEND, TOWN OF  
TYNGSBOROUGH, TOWN OF  
WAKEFIELD, TOWN OF  
WALTHAM, CITY OF  
WATERTOWN, TOWN OF  
WAYLAND, TOWN OF  
WESTFORD, TOWN OF  
WESTON, TOWN OF  
WILMINGTON, TOWN OF  
WINCHESTER, TOWN OF  
WOBURN, CITY OF

### COMMUNITY NUMBER

250206  
250207  
250208  
250209  
250210  
250211  
250212  
250213  
250214  
250215  
250216  
250217  
250218  
250219  
250220  
250221  
250222  
250223  
250224  
250225  
250226  
250227  
250228  
250229

EFFECTIVE:  
JUNE 4, 2010



Federal Emergency Management Agency

FLOOD INSURANCE STUDY NUMBER  
25017CV008A

NOTICE TO  
FLOOD INSURANCE STUDY USERS

Communities participating in the National Flood Insurance Program have established repositories of flood hazard data for floodplain management and flood insurance purposes. This Flood Insurance Study (FIS) may not contain all data available within the repository. It is advisable to contact the community repository for any additional data.

Part or all of this FIS may be revised and republished at any time. In addition, part of this FIS may be revised by the Letter of Map Revision process, which does not involve republication or redistribution of the FIS. It is, therefore, the responsibility of the user to consult with community officials and to check the community repository to obtain the most current FIS components.

Initial Countywide FIS Effective Date: June 4, 2010

Revised Countywide FIS Date:

## TABLE OF CONTENTS – Volume 1 – June 4, 2010

	<u>Page</u>
1.0 <u>INTRODUCTION</u>	1
1.1 Purpose of Study	1
1.2 Authority and Acknowledgments	1
1.3 Coordination	11
2.0 <u>AREA STUDIED</u>	13
2.1 Scope of Study	13
2.2 Community Description	18
2.3 Principal Flood Problems	19
2.4 Flood Protection Measures	24
3.0 <u>ENGINEERING METHODS</u>	30
3.1 Hydrologic Analyses	30
3.2 Hydraulic Analyses	81
3.3 Vertical Datum	90
4.0 <u>FLOODPLAIN MANAGEMENT APPLICATIONS</u>	91
4.1 Floodplain Boundaries	91
4.2 Floodways	92
5.0 <u>INSURANCE APPLICATIONS</u>	94
6.0 <u>FLOOD INSURANCE RATE MAP</u>	96
7.0 <u>OTHER STUDIES</u>	96
8.0 <u>LOCATION OF DATA</u>	102
9.0 <u>BIBLIOGRAPHY AND REFERENCES</u>	102

TABLE OF CONTENTS – Volume 1 – continued

	<u>Page</u>
<u>FIGURES</u>	
Figure 1 – Floodway Schematic	92

<u>TABLES</u>	
Table 1 – Initial and Final CCO Meetings	12-13
Table 2 – Scope of Revision	14
Table 3 – Letters of Map Change	15
Table 4 – Flooding Sources Studied by Detailed Methods	16-17
Table 5 – Summary of Discharges	48-76
Table 6 – Summary of Stillwater Elevations	76-77
Table 7 – Manning’s “n” Values	82-86
Table 9 – Community Map History	95-99

TABLE OF CONTENTS – Volume 2 – June 4, 2010

<u>TABLES</u> – continued	
Table 8 – Floodway Data	1-135

TABLE OF CONTENTS – Volume 3 – June 4, 2010

<u>EXHIBITS</u>	
Exhibit 1 - Flood Profiles	
Aberjona River	Panels 01P – 08P
Aberjona River North Spur	Panels 09P – 10P
Alewife Brook (Little River)	Panels 11P – 13P
Angelica Brook	Panels 14P – 15P
Assabet Branch No. 3	Panels 16P – 17P
Assabet Branch No. 4	Panel 18P
Assabet River	Panels 19P – 35P
Baddacook Brook	Panels 36P – 37P
Baiting Brook	Panels 38P – 40P
Bear Meadow Brook	Panel 41P

TABLE OF CONTENTS – Volume 3 – continued

EXHIBITS – continued

Exhibit 1 - Flood Profiles – continued

Beaver Brook 1	Panels 42P – 46P
Beaver Brook 2	Panels 47P – 48P
Beaver Brook 3	Panels 49P – 52P
Beaver Brook 4	Panels 53P – 62P
Beaver Brook 5	Panels 63P – 64P
Beaverdam Brook	Panels 65P – 73P
Bennetts Brook	Panels 74P – 78P
Birch Meadow Brook	Panel 79P
Black Brook	Panel 80P
Bogastow Brook - Jar Brook	Panels 81P – 86P
Bogle Brook 1	Panels 87P – 88P
Bogle Brook 2	Panels 89P – 94P
Boons Pond and Branch	Panel 95P
Boutwell Brook	Panels 96P – 97P
Bow Brook	Panels 98P – 99P

TABLE OF CONTENTS – Volume 4 – June 4, 2010

EXHIBITS – continued

Exhibit 1 - Flood Profiles – continued

Branch of Assabet River	Panels 100P – 101P
Branch of Elizabeth Brook 1	Panel 102P
Broad Meadow Brook	Panels 103P – 104P
Brook A of Shawsheen River	Panel 105P
Brook from Waushakum Pond	Panels 106P – 107P
Butter Brook	Panels 108P – 110P
Catacoonamug Brook	Panels 111P – 112P
Charles River	Panels 113P – 123P
Cheese Cake Brook	Panel 124P
Cherry Brook	Panels 125P – 127P
Chester Brook	Panels 128P – 131P
Chicken Brook	Panels 132P – 135P
Cochituate Brook	Panel 136P
Cold Brook	Panel 137P
Cold Spring Brook	Panels 138P – 141P
Cole's Brook	Panel 142P
Collins Brook	Panel 143P
Conant Brook	Panels 144P – 147P
Concord River	Panels 148P – 154P
Content Brook - Middlesex Canal	Panels 155P – 157P
Course Brook	Panel 158P
Cow Pond Brook	Panels 159P – 161P
Cummings Brook	Panels 162P – 163P

TABLE OF CONTENTS – Volume 4 – continued

EXHIBITS – continued

Exhibit 1 - Flood Profiles – continued

Dakins Brook	Panel 164P
Danforth Brook	Panels 165P – 168P
Darby Brook	Panels 169P – 170P
Davis Brook	Panels 171P – 172P
Dirty Meadow Brook	Panel 173P
Dopping Brook	Panels 174P – 175P
Dudley Brook / Tributary A to Dudley Brook	Panels 176P – 179P
East Outlet	Panels 180P – 181P
Elizabeth Brook 1	Panels 182P – 185P
Elizabeth Brook 2	Panels 186P – 188P
Elm Brook	Panels 189P – 191P
Farrar Pond / Pole Brook	Panels 192P – 196P
Farrar Pond Brook	Panels 197P – 198P
Fort Meadow Brook	Panels 199P – 204P

TABLE OF CONTENTS – Volume 5 – June 4, 2010

EXHIBITS – continued

Exhibit 1 - Flood Profiles – continued

Fort Pond Brook	Panels 205P – 212P
Fort Pond Brook Branch 1	Panel 213P
Fort Pond Brook Branch 2	Panel 214P
Grassy Pond Brook	Panels 215P – 216P
Graves Pond Brook	Panel 217P
Great Road Tributary	Panel 218P
Greens Brook	Panels 219P – 220P
Guggins Brook	Panels 221P – 223P
Gumpas Pond Brook	Panel 224P
Hales Brook	Panels 225P – 226P
Halls Brook	Panels 227P – 229P
Hayward Brook	Panels 230P – 231P
Heath Brook	Panels 232P – 233P
Hobbs Brook 1	Panels 234P – 235P
Hobbs Brook 2	Panels 236P – 237P
Hog Brook	Panels 238P – 239P
Hop Brook	Panels 240P – 244P
Horn Pond Brook / Fowle Brook	Panels 245P – 247P
Inch Brook	Panel 248P
Indian Brook	Panel 249P
Ipswich River	Panels 250P – 255P
James Brook	Panels 256P – 263P
Jones Brook	Panels 264P – 265P
Kiln Brook	Panels 266P – 267P

TABLE OF CONTENTS – Volume 5 – continued

EXHIBITS – continued

Exhibit 1 - Flood Profiles – continued	
King Street Tributary	Panels 268P – 269P
Landham - Allowance Brook	Panels 270P – 274P
Lawrence Brook	Panels 275P – 277P
Little Brook	Panel 278P
Locke Brook	Panels 279P – 280P
Lower Spot Pond Brook	Panel 281P
Lubbers Brook	Panels 282P – 287P
Malden River	Panels 288P – 290P
Maple Meadow Brook	Panels 291P – 293P
Marginal Brook	Panel 294P
Marshall Brook	Panels 295P – 297P
Martins Brook	Panels 298P – 300P

TABLE OF CONTENTS – Volume 6 – June 4, 2010

EXHIBITS – continued

Exhibit 1 - Flood Profiles – continued	
Martins Pond Brook	Panels 301P – 302P
Mascuppic Brook	Panels 303P – 304P
Mason Brook	Panels 305P – 308P
Meadow Brook	Panels 309P – 310P
Meadow River Branch	Panels 311P – 312P
Merrimack River	Panels 313P – 315P
Mill Brook 1	Panels 316P – 318P
Mill Brook 2	Panels 319P – 320P
Mill Brook 3	Panels 321P – 324P
Mill Pond Tributary	Panels 325P – 326P
Mill River	Panels 327P – 329P
Mineway Brook	Panels 330P – 335P
Mongo Brook	Panels 336P – 337P
Morse Brook	Panel 338P
Mowry Brook	Panels 339P – 340P
Mud Pond Brook	Panel 341P
Mulpus Brook	Panels 342P – 350P
Munroe Brook	Panels 351P – 353P
Mystic River	Panels 354P – 356P
Nagog Brook	Panels 357P – 359P
Nashoba Brook	Panels 360P – 363P
Nashua River	Panels 364P – 371P
Nissitissit River	Panels 372P – 374P
Nonacoicus Brook 1	Panels 375P – 376P
Nonacoicus Brook 2	Panel 377P
North Lexington Brook	Panels 378P – 380P

TABLE OF CONTENTS – Volume 6 – continued

EXHIBITS – continued

Exhibit 1 - Flood Profiles – continued

Pages Brook	Panels 381P – 383P
Pages Brook Branch	Panel 384P
Pantry Brook	Panels 385P – 387P
Pearl Hill Brook	Panels 388P – 391P
Peppermint Brook	Panel 392P
Pine Brook	Panel 393P
Pratts Brook	Panels 394P – 395P
Putnam Brook	Panels 396P – 397P
Reedy Meadow Brook	Panels 398P – 400P

TABLE OF CONTENTS – Volume 7 – June 4, 2010

EXHIBITS – continued

Exhibit 1 - Flood Profiles – continued

Reservoir No. 1 - North Branch and Reservoir No. 3	Panels 401P – 402P
Richardson Brook	Panels 403P – 405P
River Meadow Brook	Panels 406P – 410P
Run Brook	Panels 411P – 413P
Salmon Brook	Panels 414P – 416P
Sandy Brook	Panels 417P – 418P
Saugus River	Panels 419P – 423P
Saunders Brook	Panel 424P
Sawmill Brook 1	Panels 425P – 426P
Sawmill Brook 2	Panel 427P
Schneider Brook	Panels 428P – 429P
Shakers Glen Brook	Panel 430P
Shawsheen River	Panels 431P – 437P
Skug River	Panels 438P – 439P
Snake Brook	Panels 440P – 441P
South Meadow Brook - Paul Brook	Panels 442P – 443P
Spencer Brook 1	Panel 444P
Spencer Brook 2	Panel 445P
Spring Brook	Panels 446P – 448P
Squannacook River	Panels 449P – 455P
Stony Brook 1	Panels 456P – 470P
Stony Brook 2	Panels 471P – 477P
Strong Water Brook	Panels 478P – 479P
Sudbury River	Panels 480P – 494P
Sutton Brook	Panels 495P – 496P
Sweetwater Brook	Panel 497P
Tadmuck Brook	Panels 498P – 499P
Tadmuck Swamp Brook	Panel 500P



TABLE OF CONTENTS – Volume 8 – June 4, 2010

EXHIBITS – continued

Exhibit 1 - Flood Profiles – continued

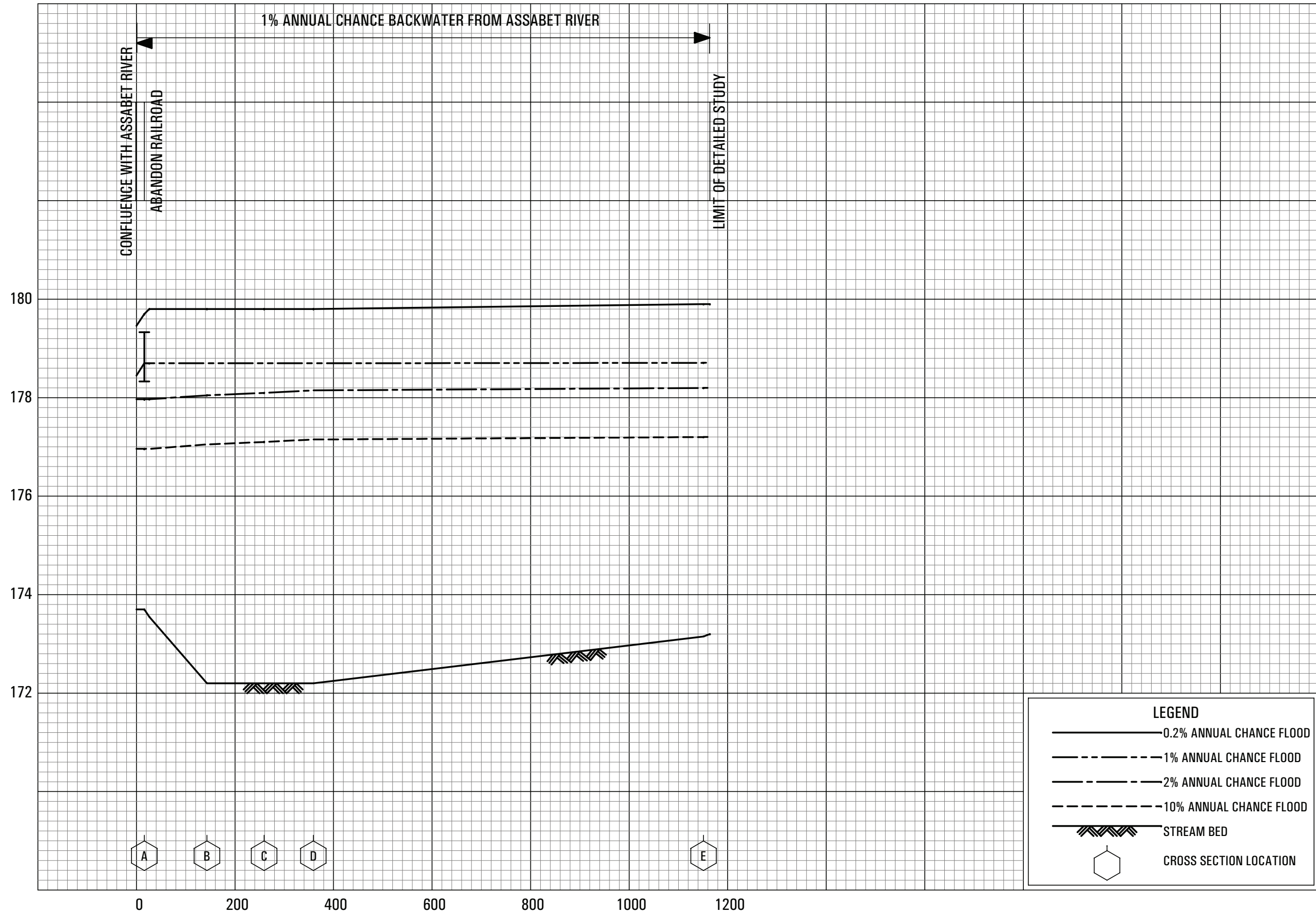
Taylor Brook	Panel 501P
Tributary 1 to Cole’s Brook	Panel 502P
Tributary 1 to Sudbury River	Panel 503P
Tributary 2 to Assabet River	Panel 504P
Tributary 2 to Tributary 1 to Cole’s Brook	Panel 505P
Tributary 3 to Bogle Brook 2	Panel 506P
Tributary 4 to Bogle Brook 2	Panel 507P
Tributary A to Cold Brook	Panels 508P – 510P
Tributary A to Course Brook	Panel 511P
Tributary A to Hop Brook	Panels 512P – 513P
Tributary A to Pantry Brook	Panels 514P – 515P
Tributary A to Squannacook River	Panels 516P – 517P
Tributary B to Hop Brook	Panel 518P
Tributary B to Squannacook River	Panels 519P – 520P
Tributary B to Vine Brook	Panels 521P – 522P
Tributary C to Hop Brook	Panels 523P – 524P
Tributary C to Vine Brook	Panels 525P – 526P
Tributary D to Hop Brook	Panels 527P – 528P
Tributary to Beaver Brook 3	Panel 529P
Tributary to Cold Spring Brook	Panels 530P – 531P
Tributary to Indian Brook	Panel 532P
Tributary to Martins Brook	Panel 533P
Tributary to Mill Brook	Panels 534P – 537P
Tributary to Nonacoicus Brook 1/Long Pond Brook	Panels 538P – 542P
Tributary to Waushakum Pond	Panels 543P – 544P
Trout Brook 1	Panel 545P
Trout Brook 2	Panels 546P – 548P
Trull Brook	Panels 549P – 554P
Trull Brook Tributary	Panels 555P – 556P
Unkety Brook	Panels 557P – 559P
Valley Pond	Panel 560P
Varnum Brook	Panels 561P – 564P
Vine Brook	Panels 565P – 571P
Walker Brook 1	Panels 572P – 574P
Walker Brook 2	Panels 575P – 578P
Walker Brook 3	Panels 579P – 581P
Walkers Brook	Panels 582P – 585P
Wellington Brook	Panel 586P
West Chester Brook	Panels 587P – 589P
Whitehall Brook	Panels 590P – 592P
Willard Brook	Panels 593P – 594P
Winthrop Canal	Panels 595P – 596P
Witch Brook	Panels 597P – 599P

TABLE OF CONTENTS – Volume 8 – continued

EXHIBITS – continued

Exhibit 2 - Flood Insurance Rate Map Index  
Flood Insurance Rate Map

ELEVATION IN FEET (NAVD 88)

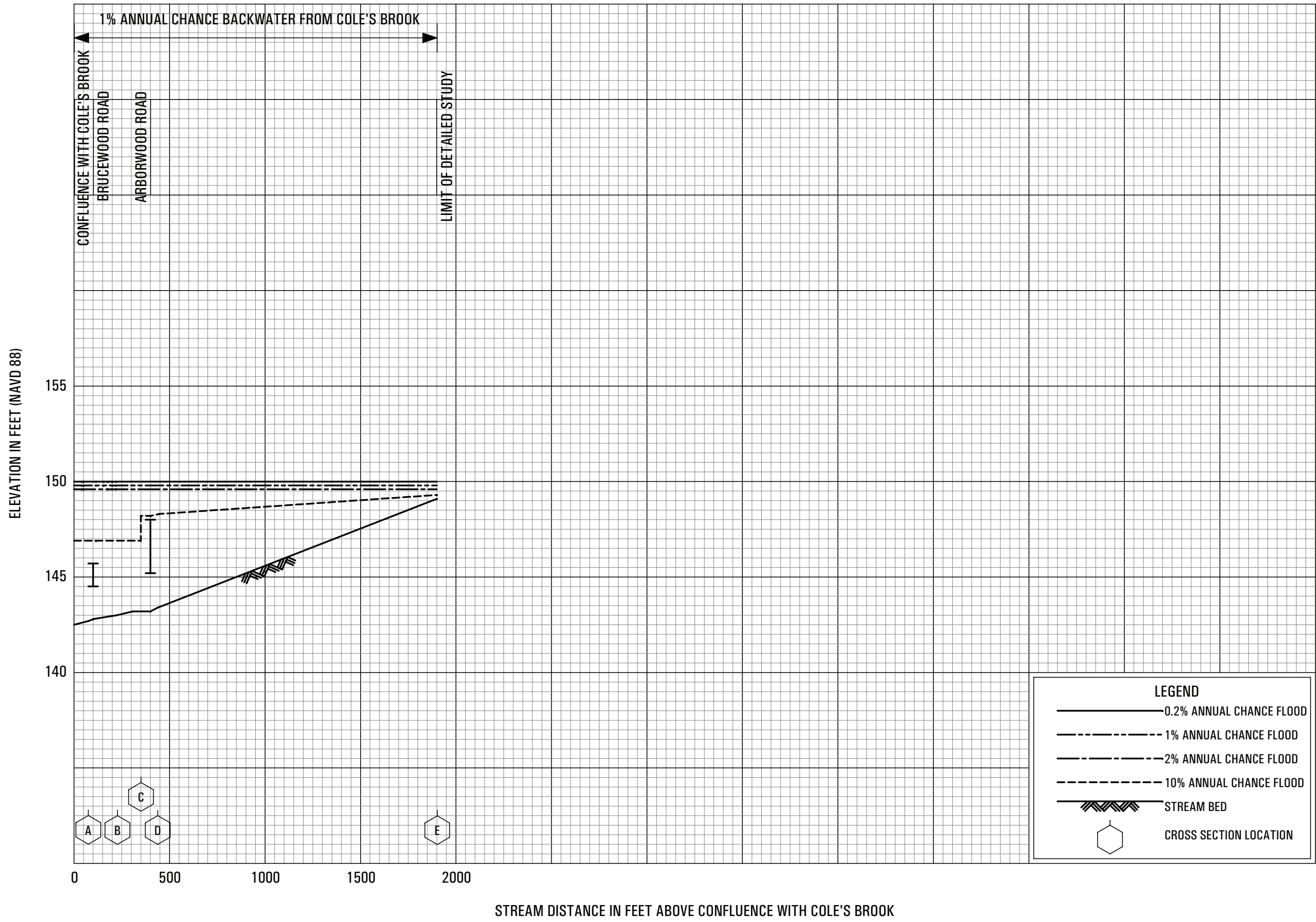


FLOOD PROFILES

TAYLOR BROOK

FEDERAL EMERGENCY MANAGEMENT AGENCY  
MIDDLESEX COUNTY, MA  
(ALL JURISDICTIONS)

501P

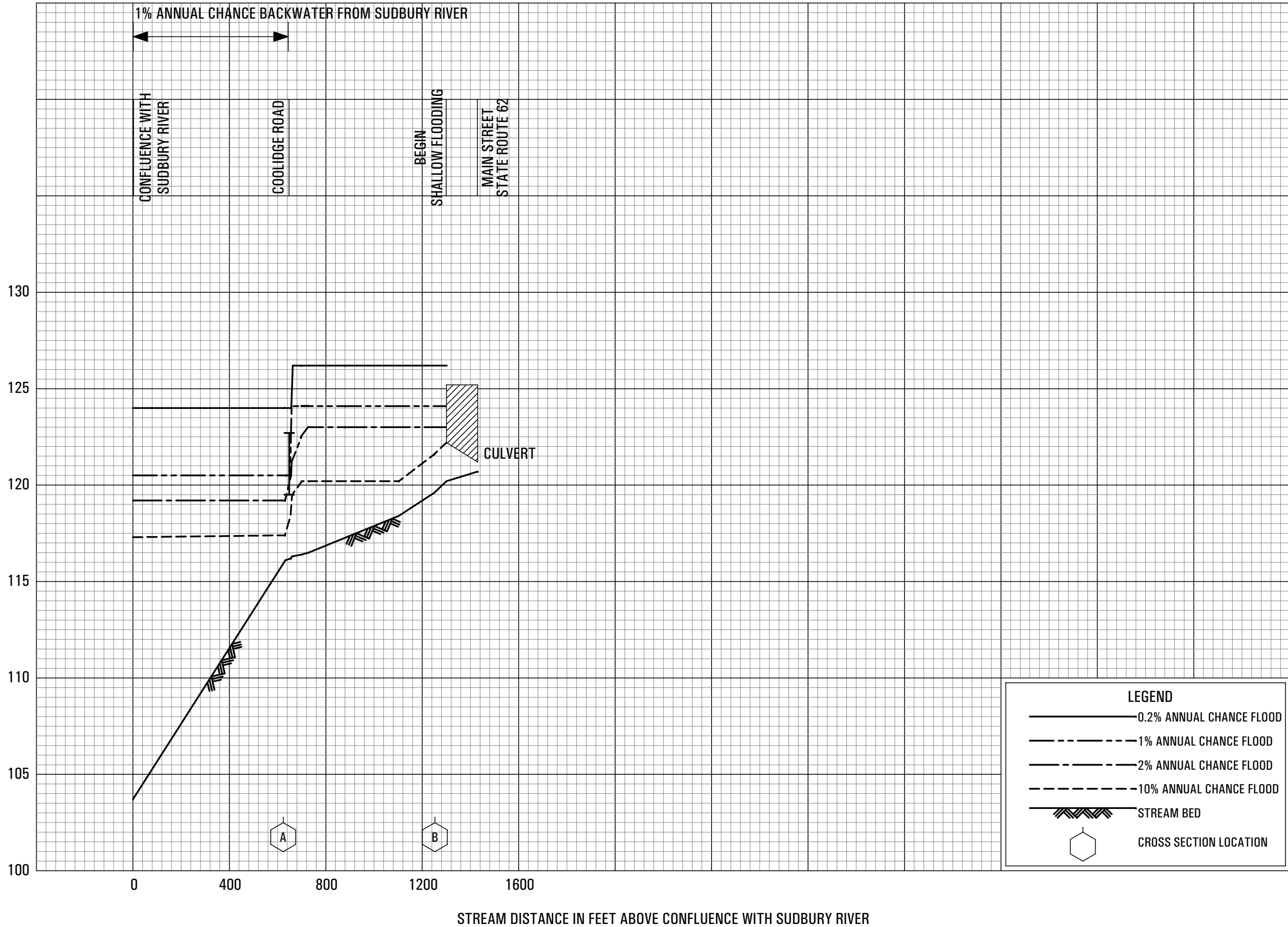


**FLOOD PROFILES**

TRIBUTARY 1 TO COLE'S BROOK

FEDERAL EMERGENCY MANAGEMENT AGENCY  
MIDDLESEX COUNTY, MA  
(ALL JURISDICTIONS)

ELEVATION IN FEET (NAVD 88)



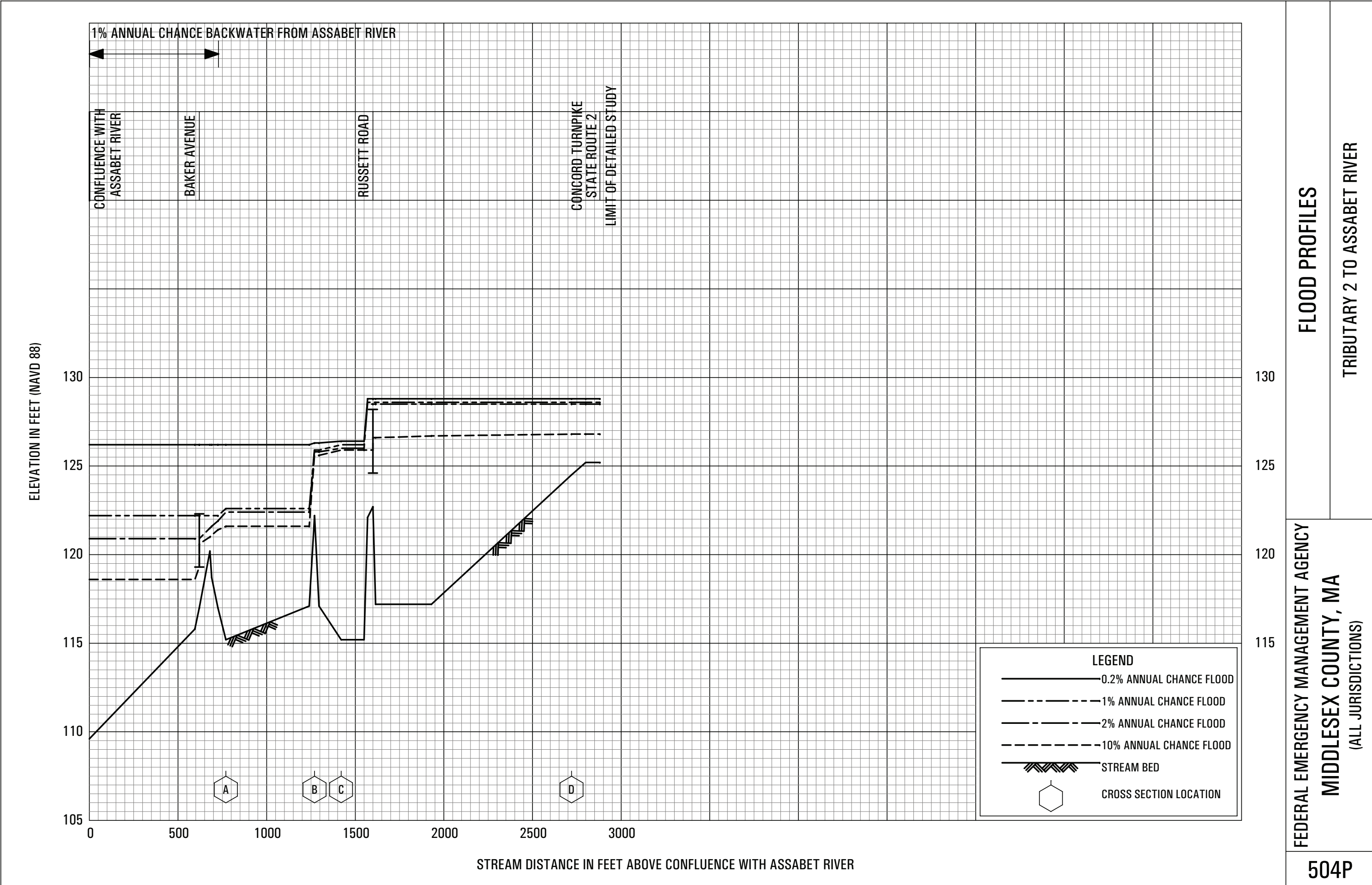
LEGEND	
	0.2% ANNUAL CHANCE FLOOD
	1% ANNUAL CHANCE FLOOD
	2% ANNUAL CHANCE FLOOD
	10% ANNUAL CHANCE FLOOD
	STREAM BED
	CROSS SECTION LOCATION

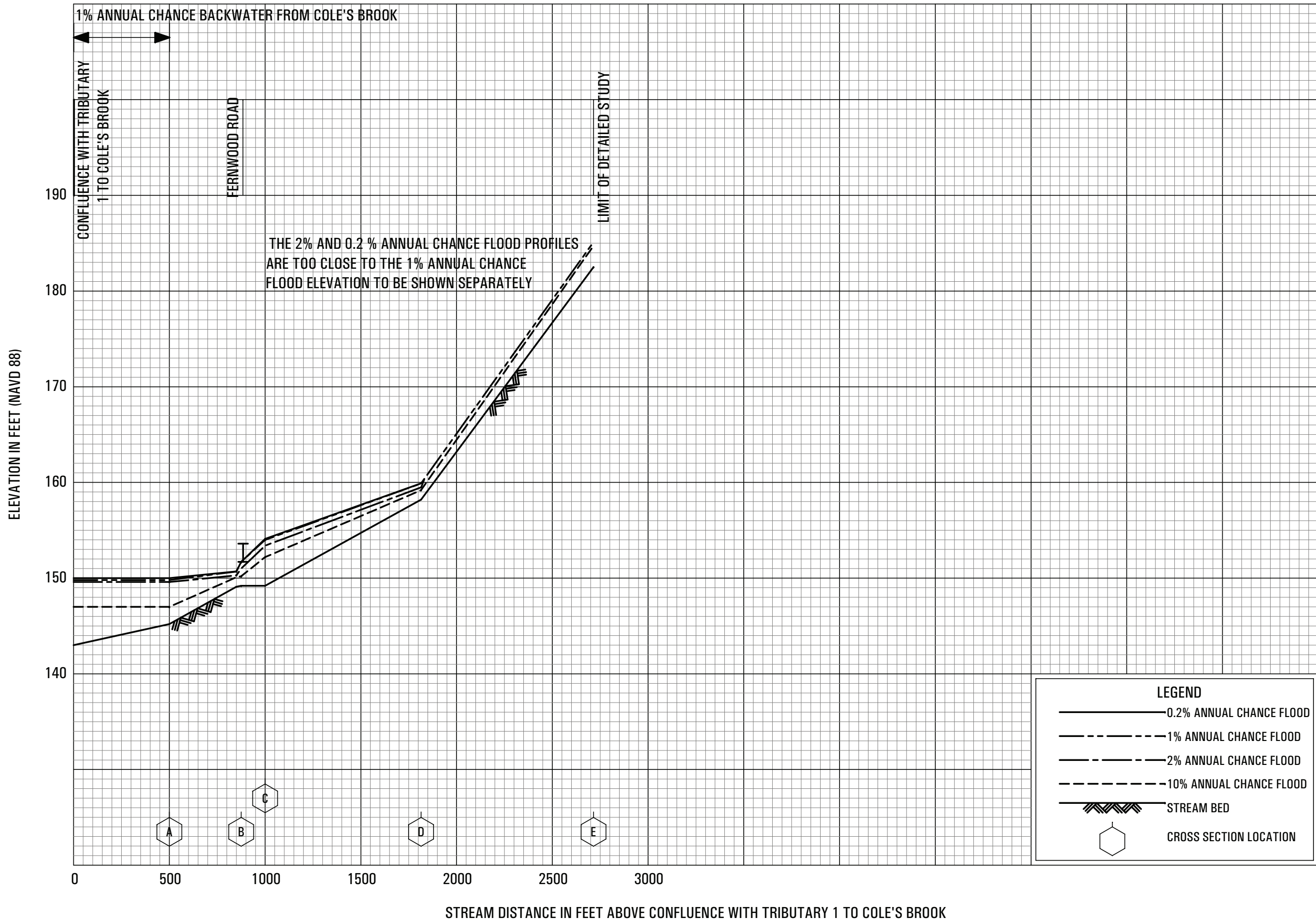
FLOOD PROFILES

TRIBUTARY 1 TO SUDBURY RIVER

FEDERAL EMERGENCY MANAGEMENT AGENCY  
MIDDLESEX COUNTY, MA  
(ALL JURISDICTIONS)

503P

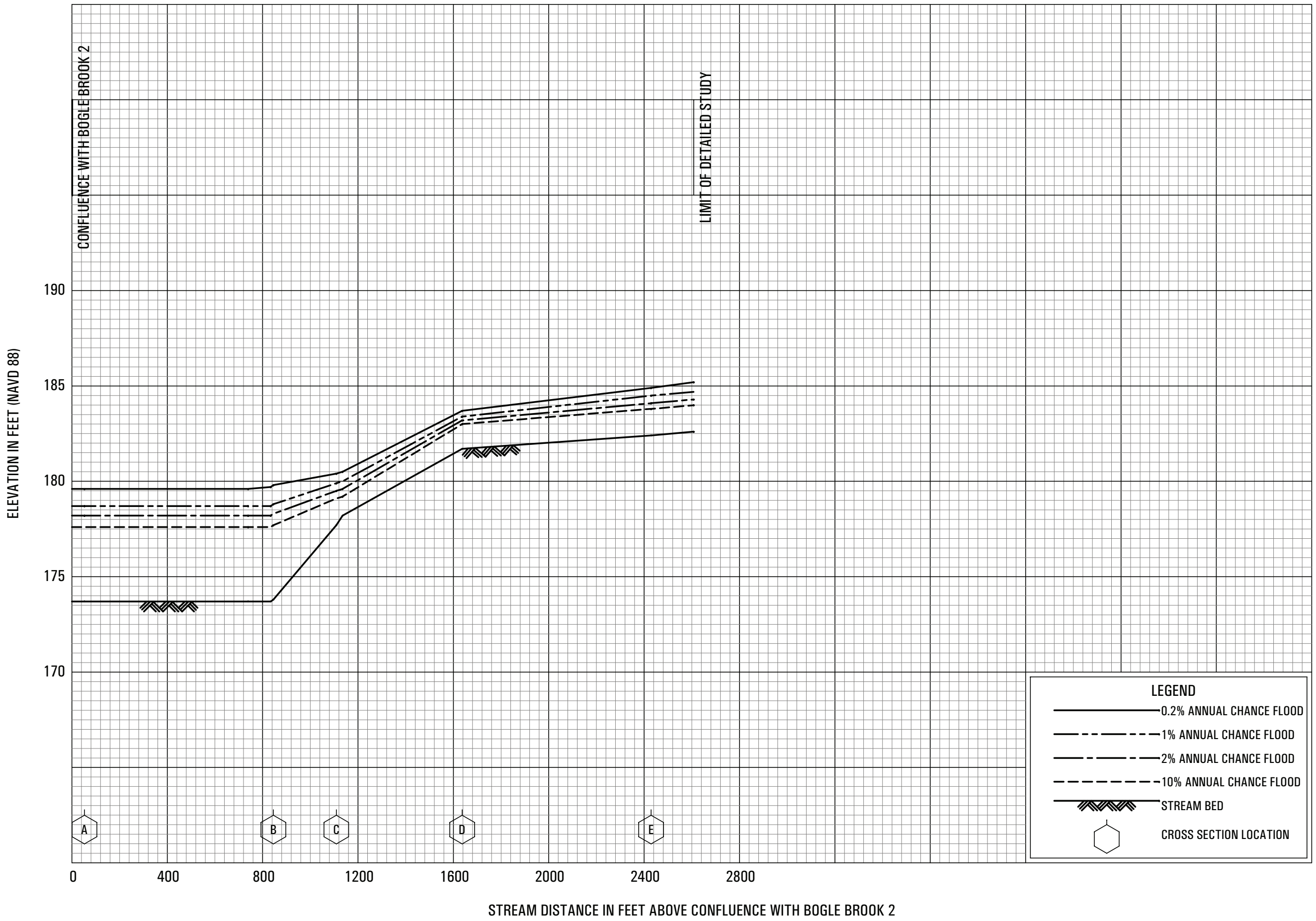




FLOOD PROFILES

TRIBUTARY 2 TO TRIBUTARY 1 TO COLE'S BROOK

FEDERAL EMERGENCY MANAGEMENT AGENCY  
 MIDDLESEX COUNTY, MA  
 (ALL JURISDICTIONS)



**FLOOD PROFILES**

**TRIBUTARY 3 TO BOGLE BROOK 2**

FEDERAL EMERGENCY MANAGEMENT AGENCY

MIDDLESEX COUNTY, MA

(ALL JURISDICTIONS)

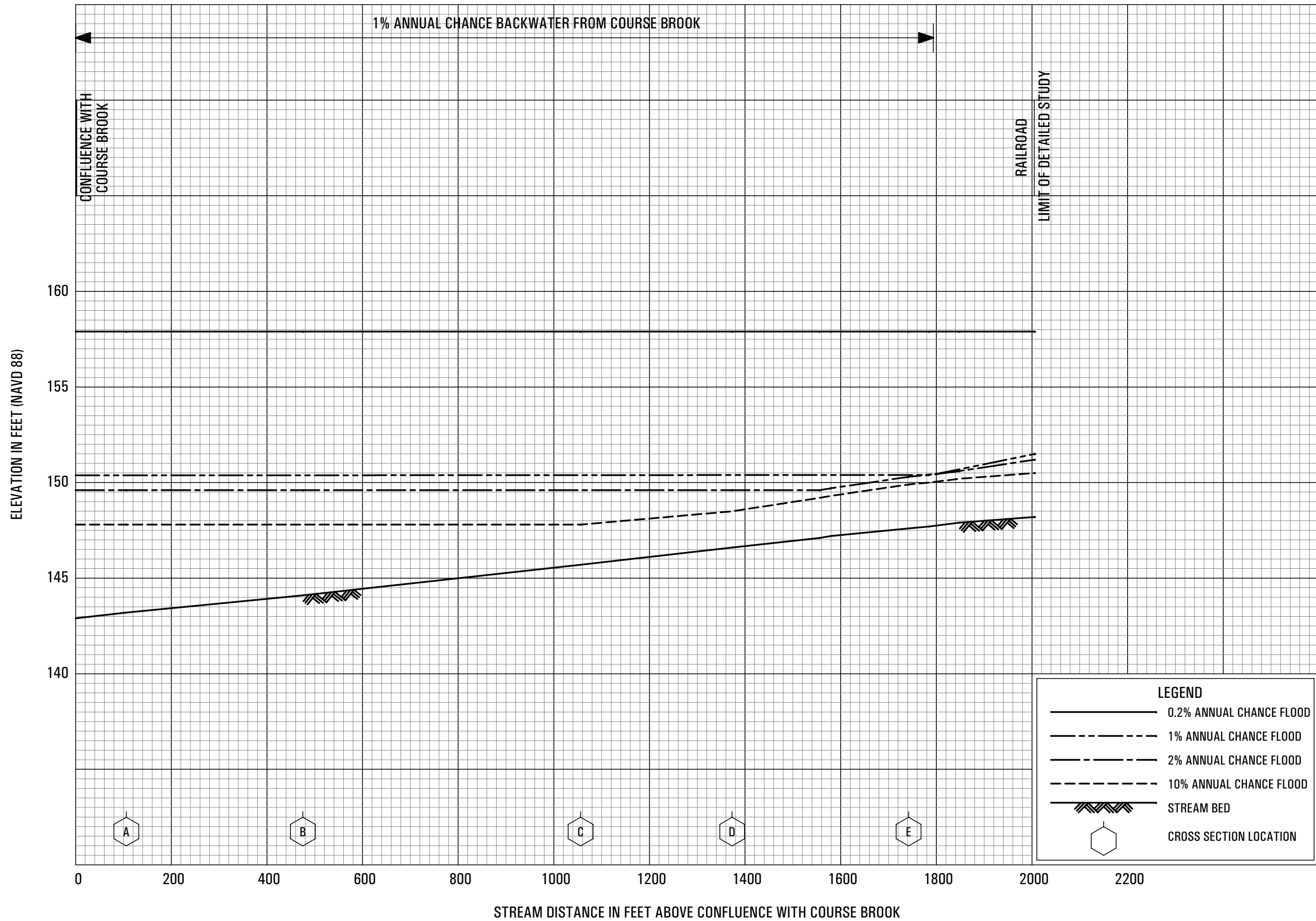








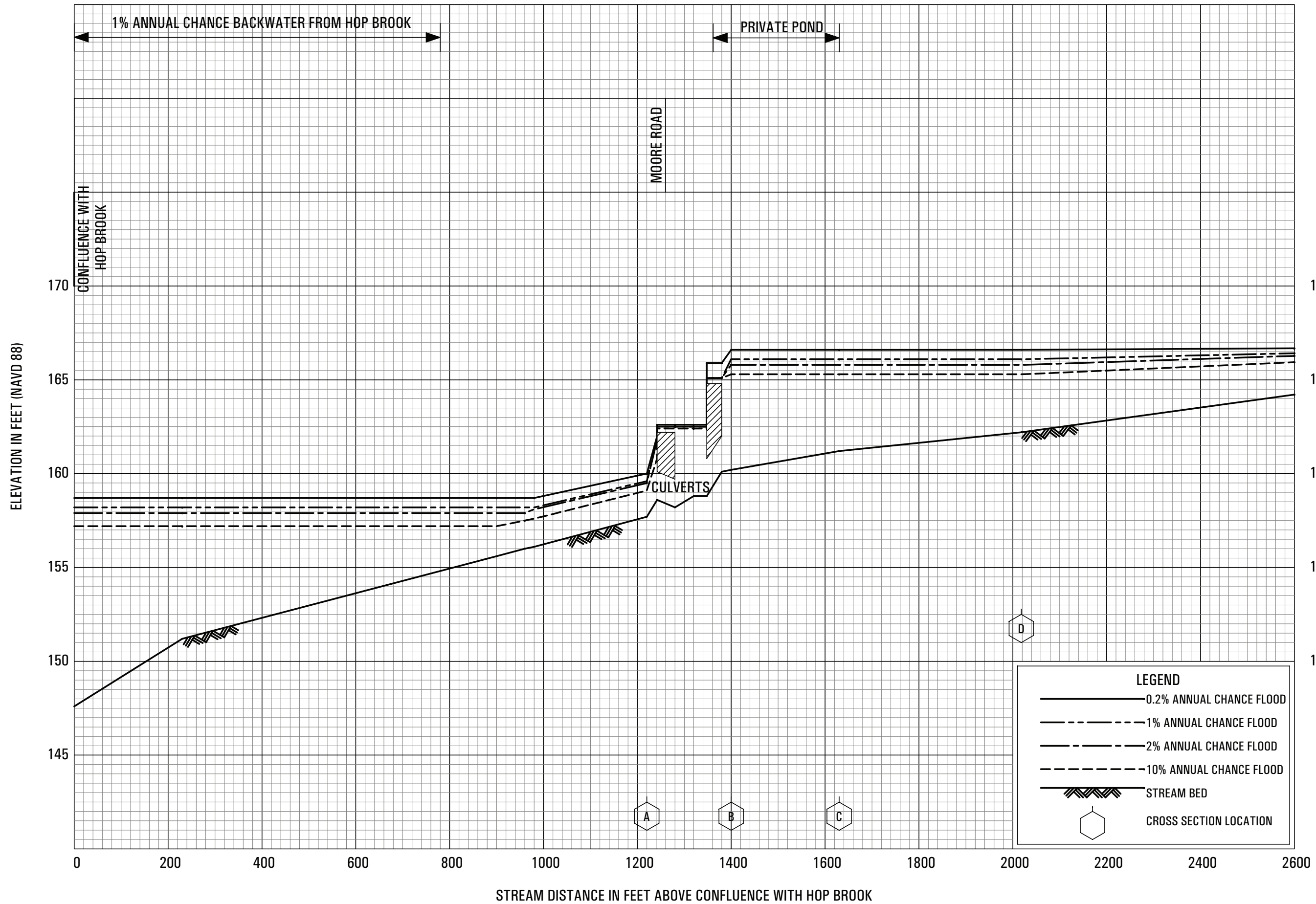




**FLOOD PROFILES**

TRIBUTARY A TO COURSE BROOK

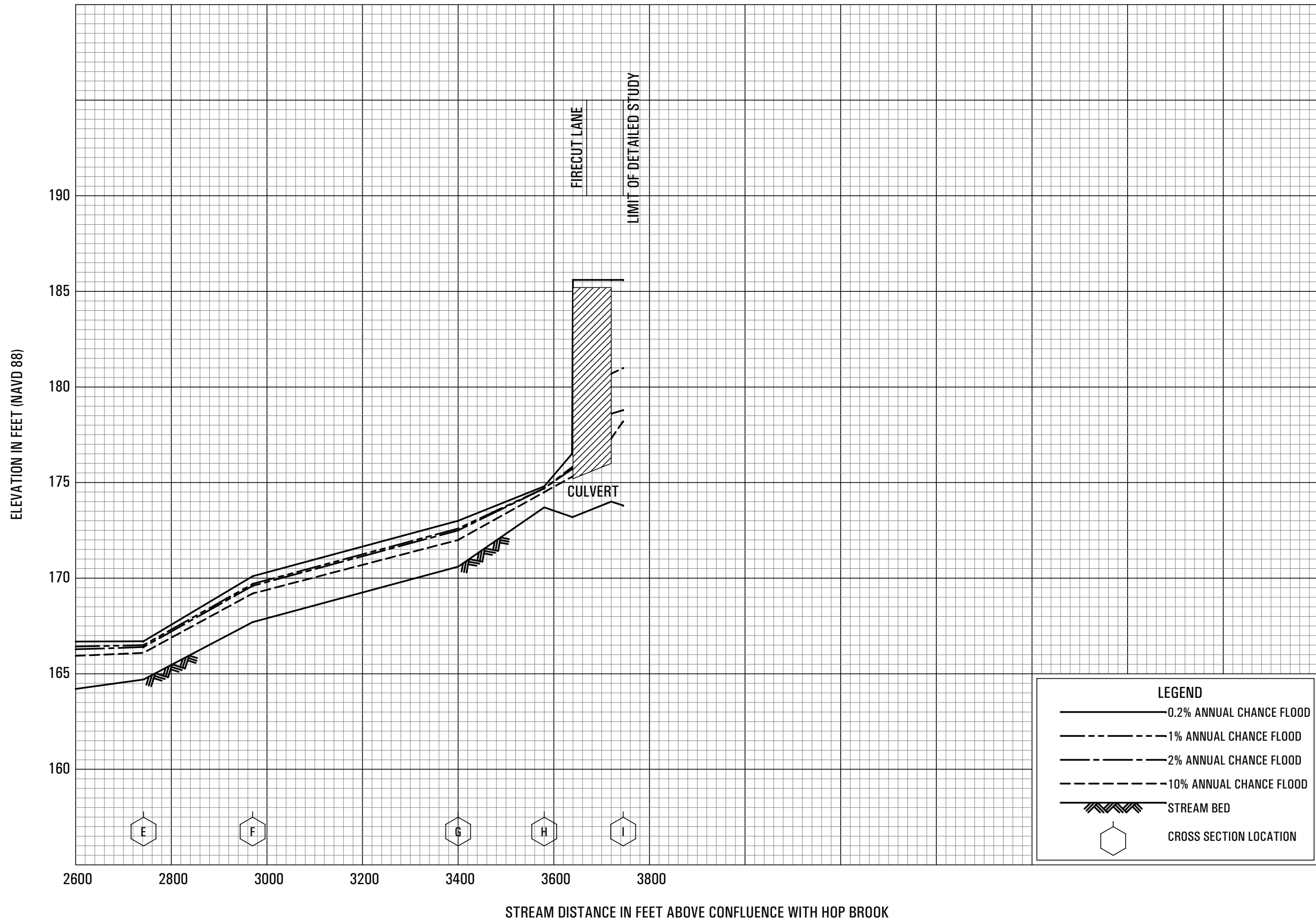
FEDERAL EMERGENCY MANAGEMENT AGENCY  
**MIDDLESEX COUNTY, MA**  
 (ALL JURISDICTIONS)



**FLOOD PROFILES**

TRIBUTARY A TO HOP BROOK

FEDERAL EMERGENCY MANAGEMENT AGENCY  
**MIDDLESEX COUNTY, MA**  
 (ALL JURISDICTIONS)



**FLOOD PROFILES**

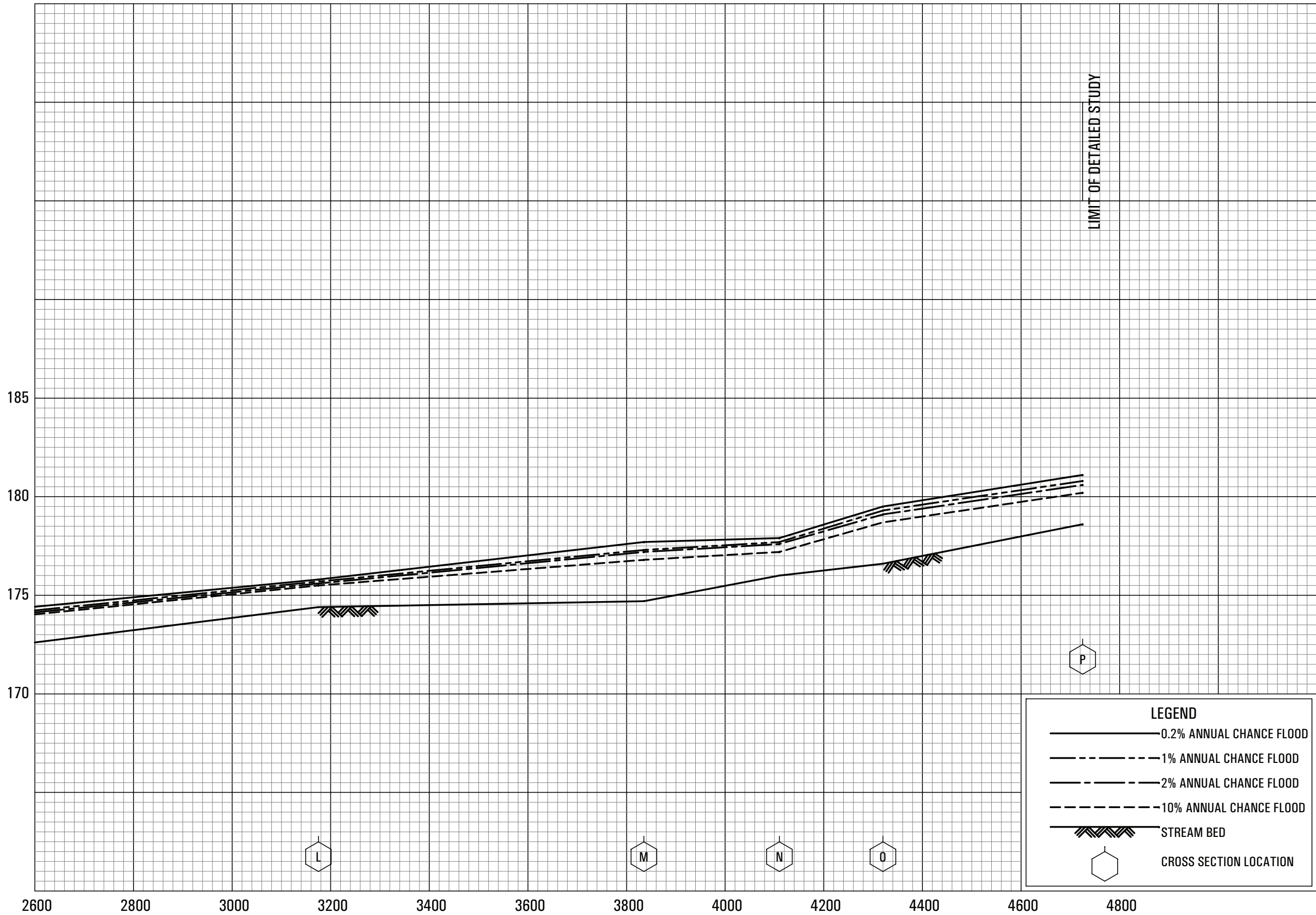
TRIBUTARY A TO HOP BROOK

FEDERAL EMERGENCY MANAGEMENT AGENCY  
**MIDDLESEX COUNTY, MA**  
 (ALL JURISDICTIONS)





ELEVATION IN FEET (NAVD 88)

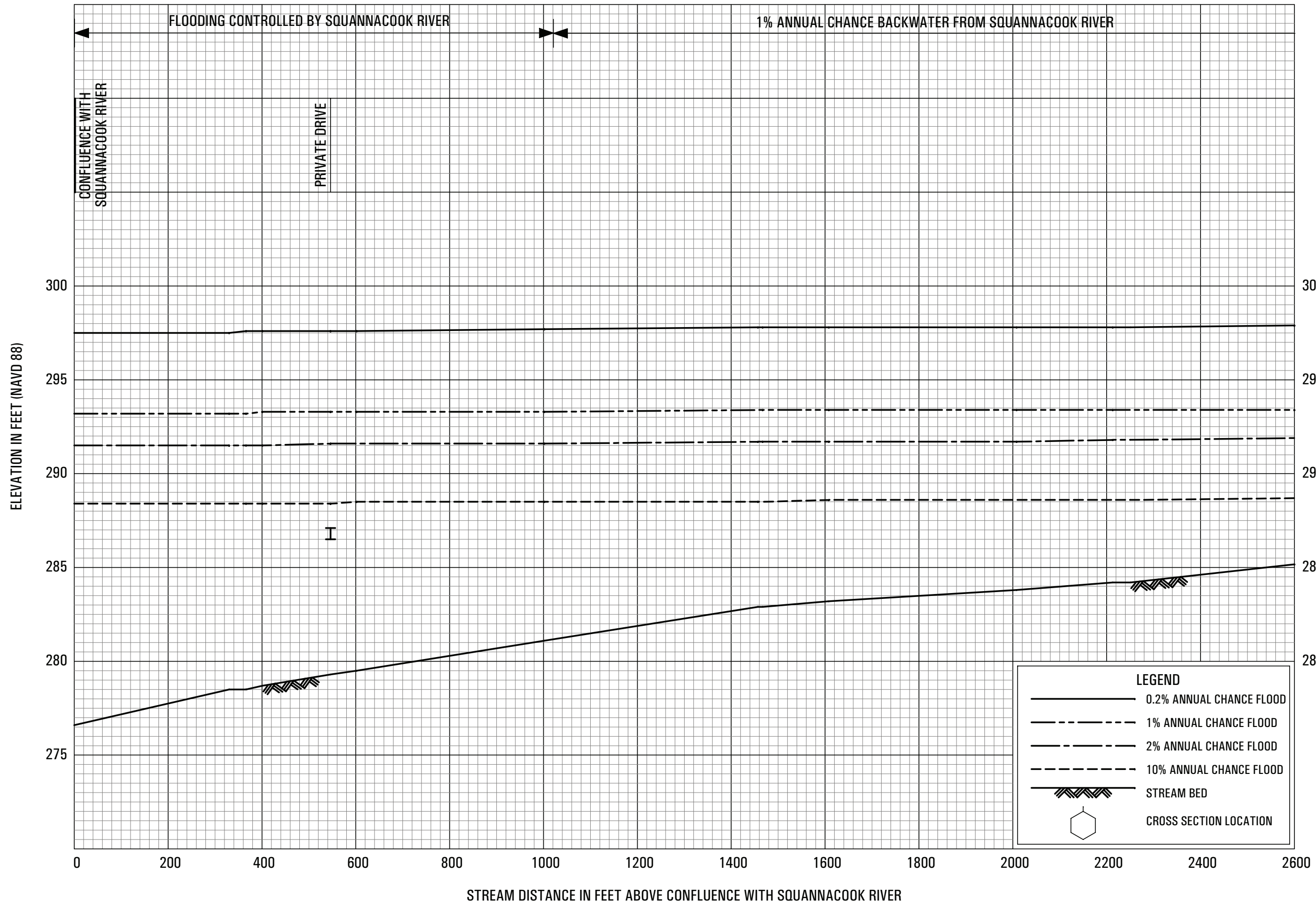


**FLOOD PROFILES**

TRIBUTARY A TO PANTRY BROOK

FEDERAL EMERGENCY MANAGEMENT AGENCY  
**MIDDLESEX COUNTY, MA**  
(ALL JURISDICTIONS)

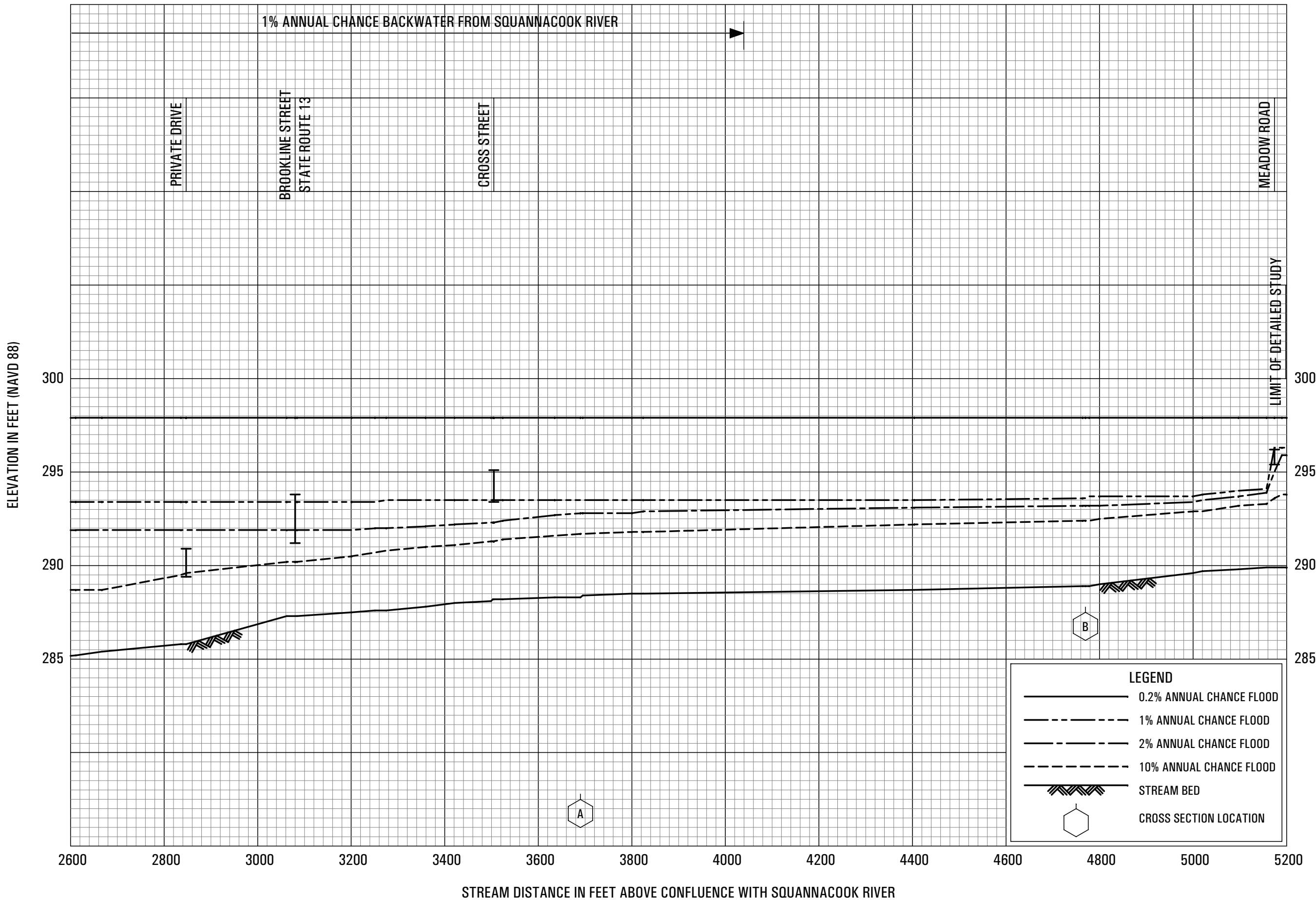
**515P**



**FLOOD PROFILES**

TRIBUTARY A TO SQUANNACOOK RIVER

FEDERAL EMERGENCY MANAGEMENT AGENCY  
**MIDDLESEX COUNTY, MA**  
 (ALL JURISDICTIONS)



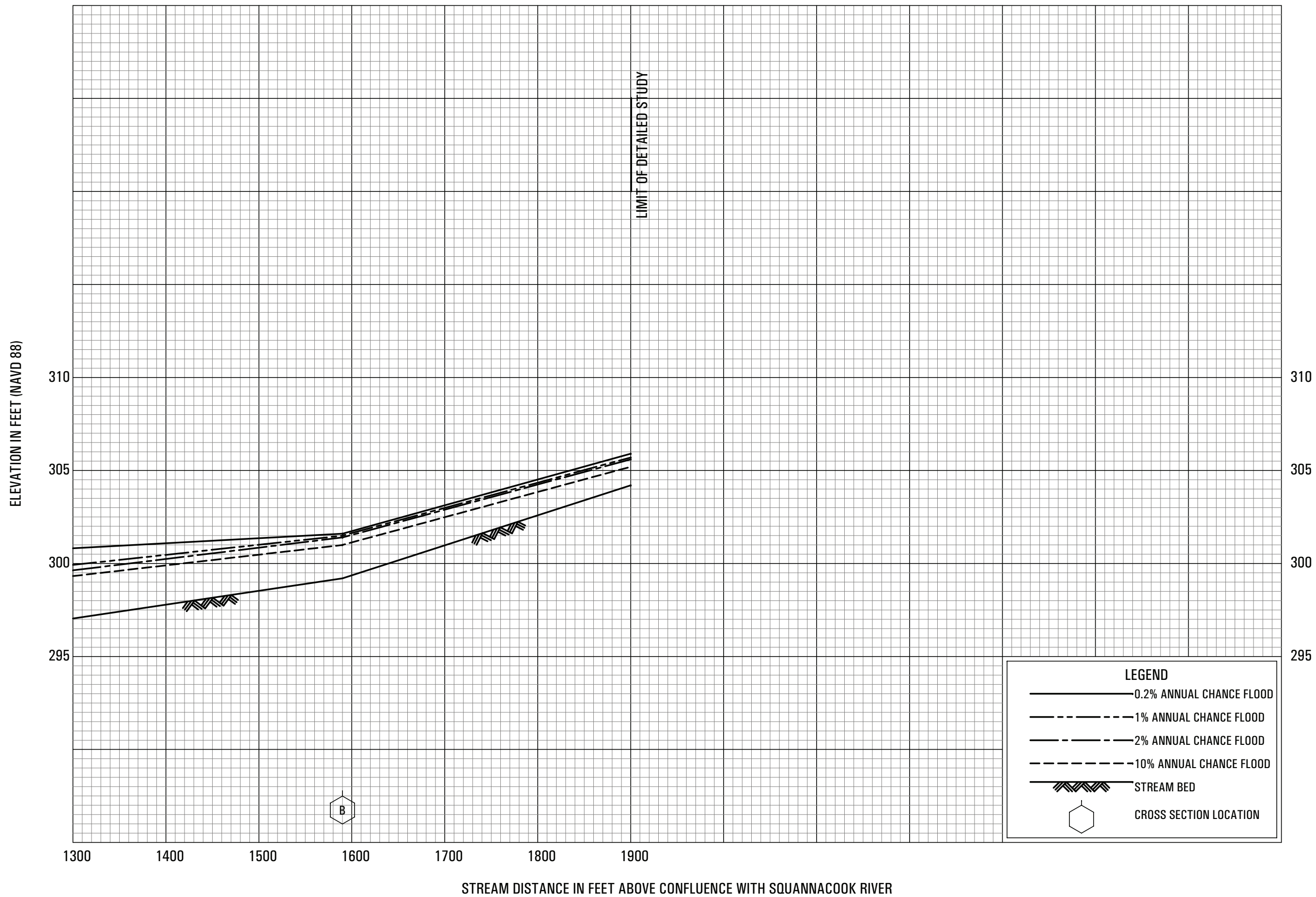
**FLOOD PROFILES**

**TRIBUTARY A TO SQUANNACOOK RIVER**

**FEDERAL EMERGENCY MANAGEMENT AGENCY  
MIDDLESEX COUNTY, MA  
(ALL JURISDICTIONS)**



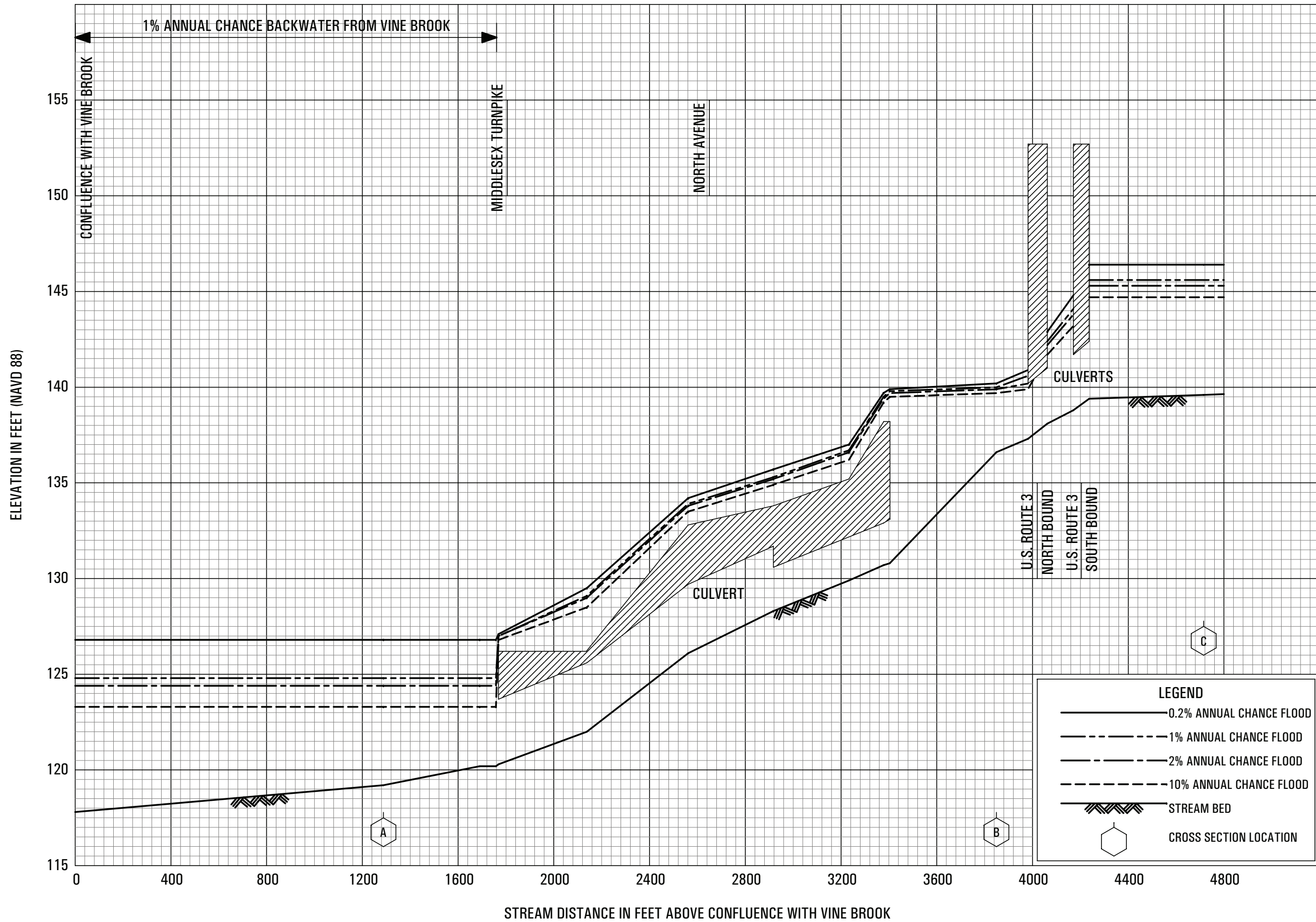




**FLOOD PROFILES**

TRIBUTARY B TO SQUANNACOOK RIVER

FEDERAL EMERGENCY MANAGEMENT AGENCY  
**MIDDLESEX COUNTY, MA**  
 (ALL JURISDICTIONS)



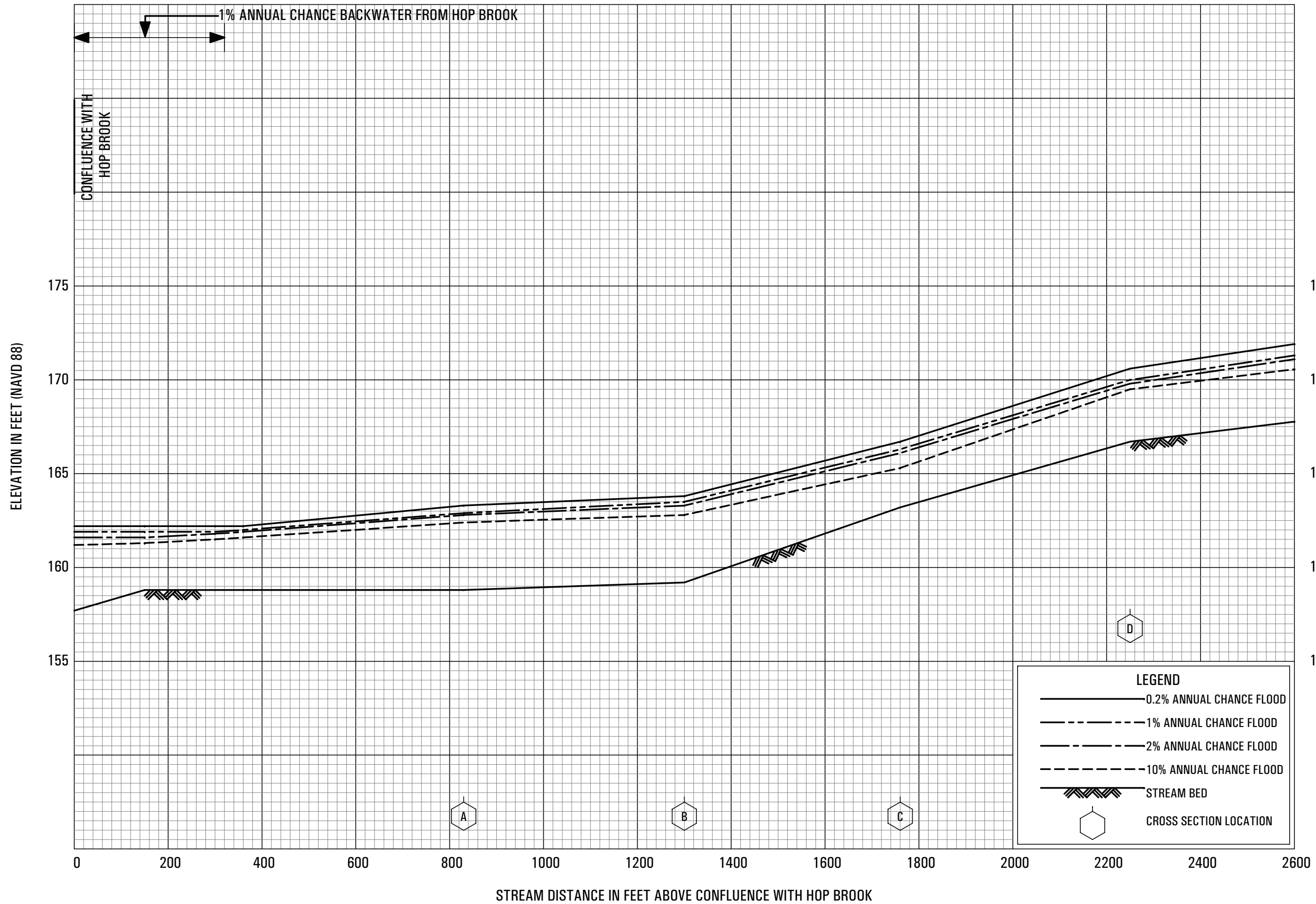
**FLOOD PROFILES**

TRIBUTARY B TO VINE BROOK

FEDERAL EMERGENCY MANAGEMENT AGENCY  
**MIDDLESEX COUNTY, MA**  
 (ALL JURISDICTIONS)



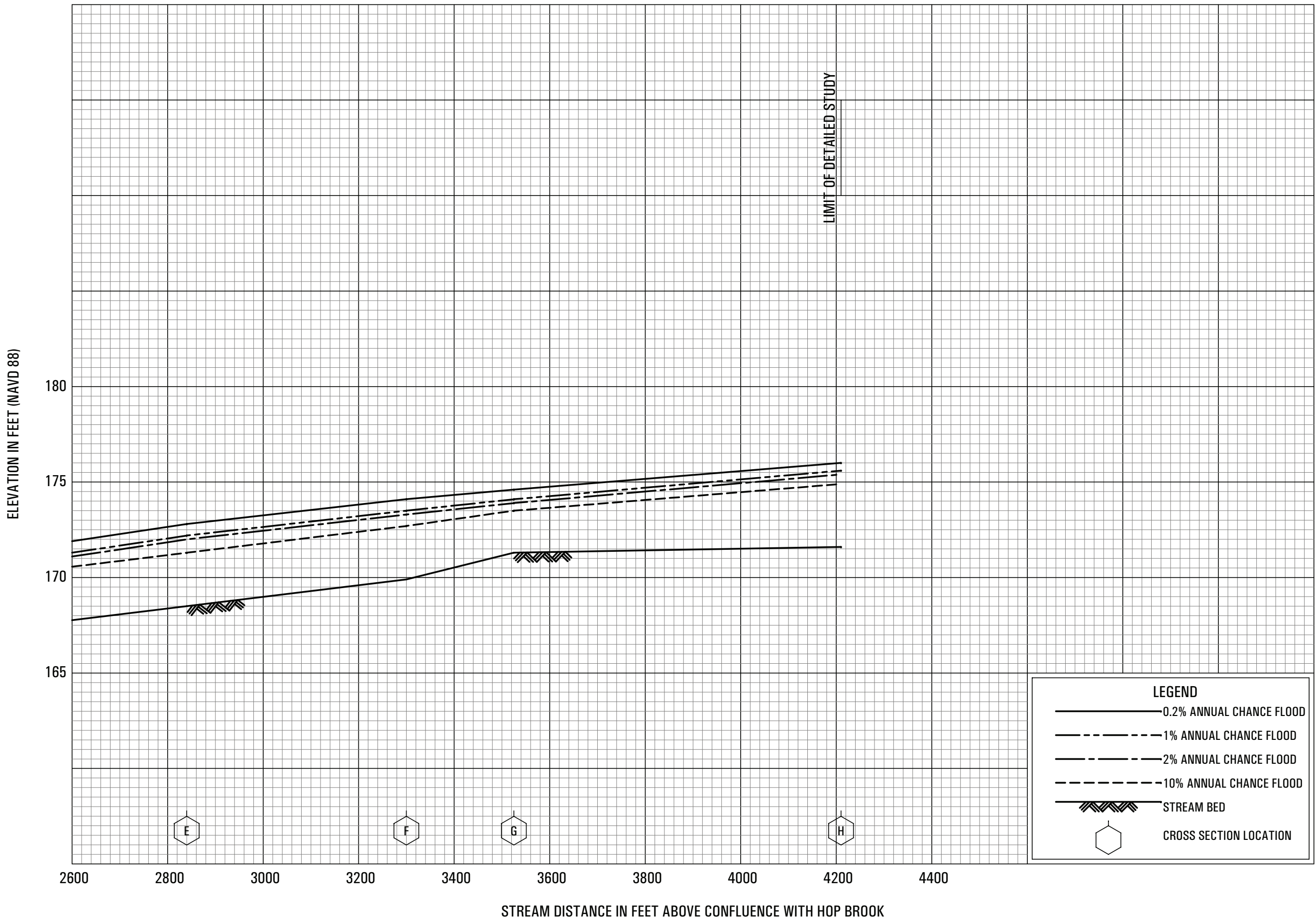




**FLOOD PROFILES**

**TRIBUTARY C TO HOP BROOK**

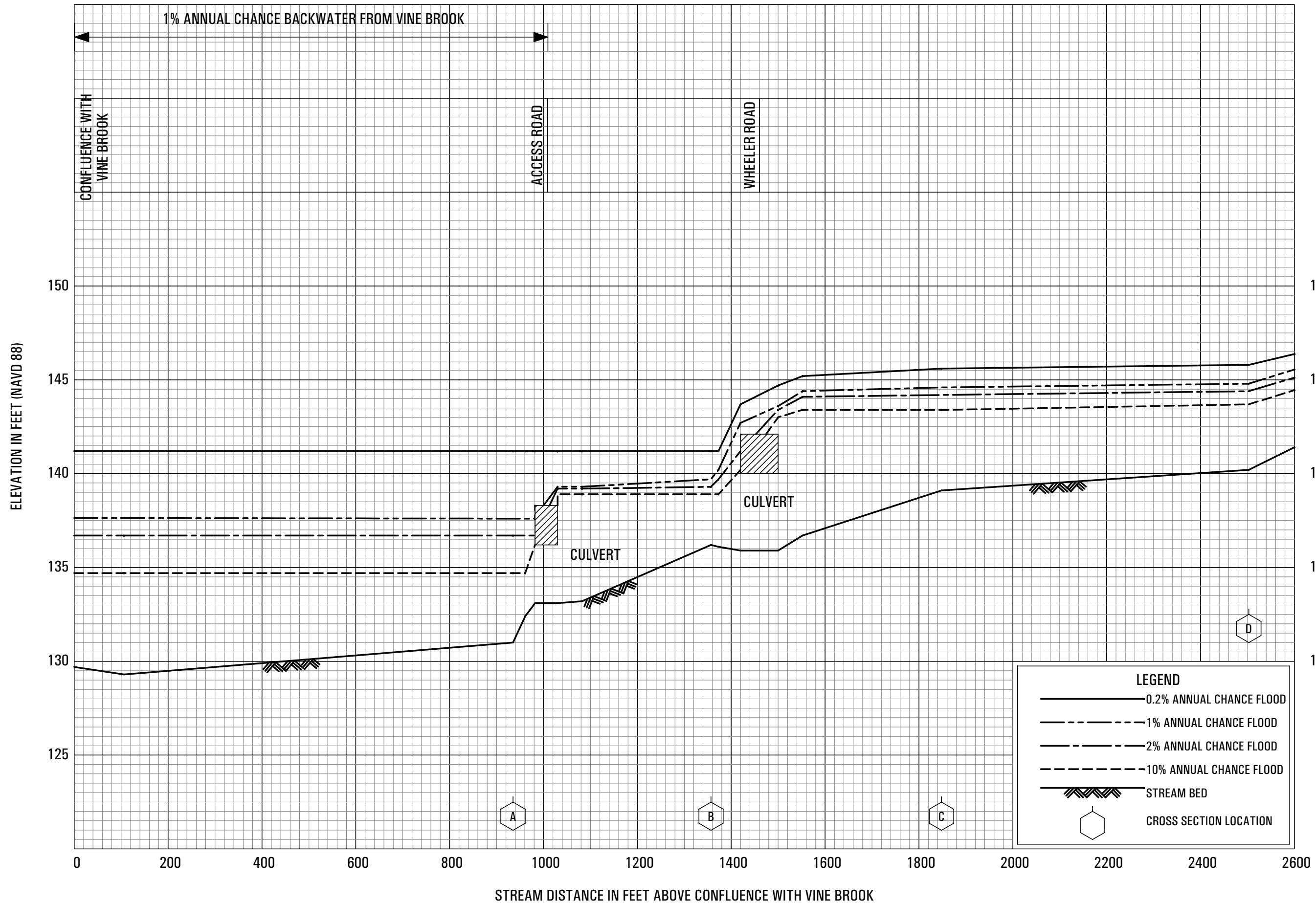
**FEDERAL EMERGENCY MANAGEMENT AGENCY  
MIDDLESEX COUNTY, MA  
(ALL JURISDICTIONS)**



FLOOD PROFILES

TRIBUTARY C TO HOP BROOK

FEDERAL EMERGENCY MANAGEMENT AGENCY  
 MIDDLESEX COUNTY, MA  
 (ALL JURISDICTIONS)



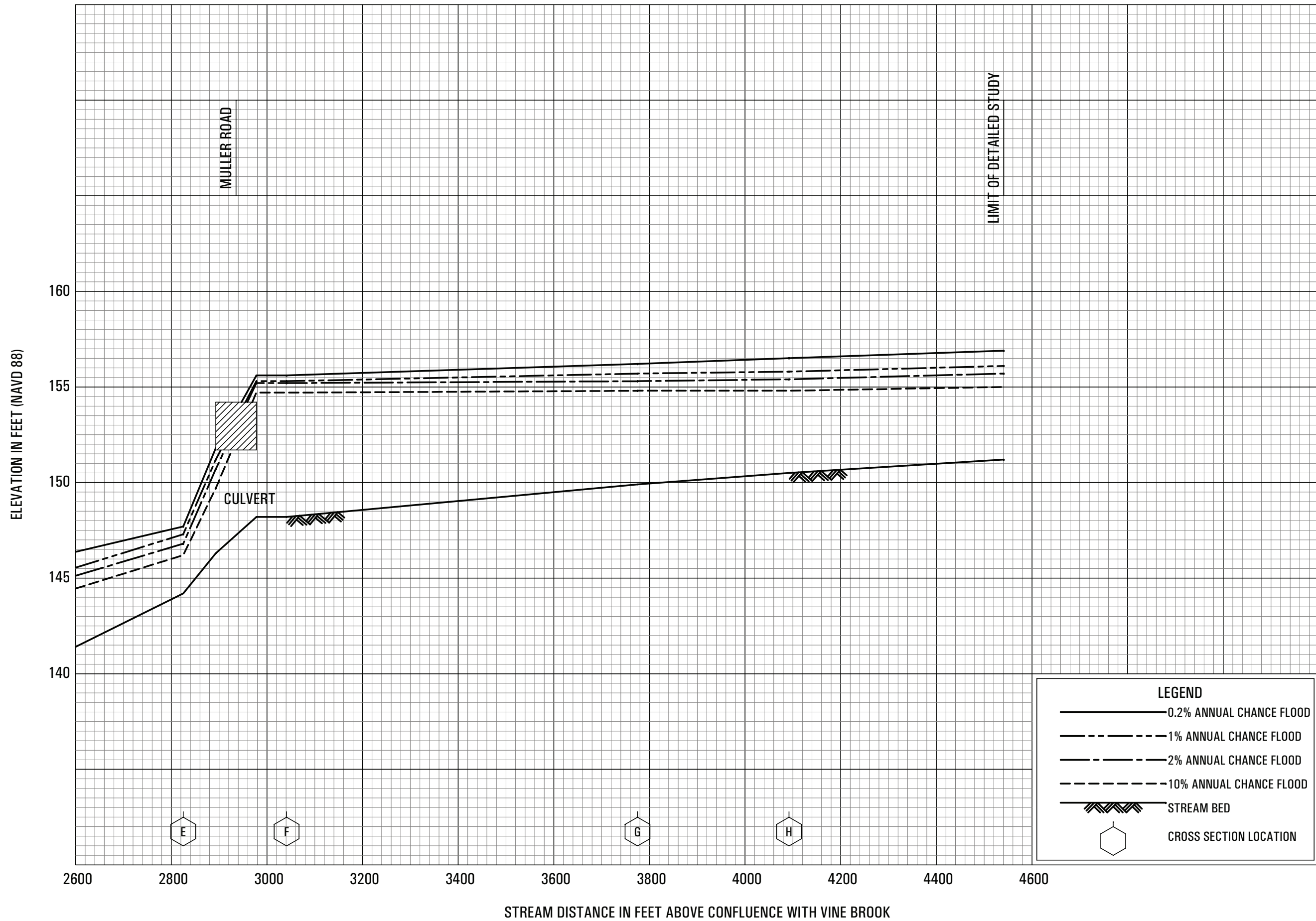
**FLOOD PROFILES**

TRIBUTARY C TO VINE BROOK

FEDERAL EMERGENCY MANAGEMENT AGENCY

MIDDLESEX COUNTY, MA

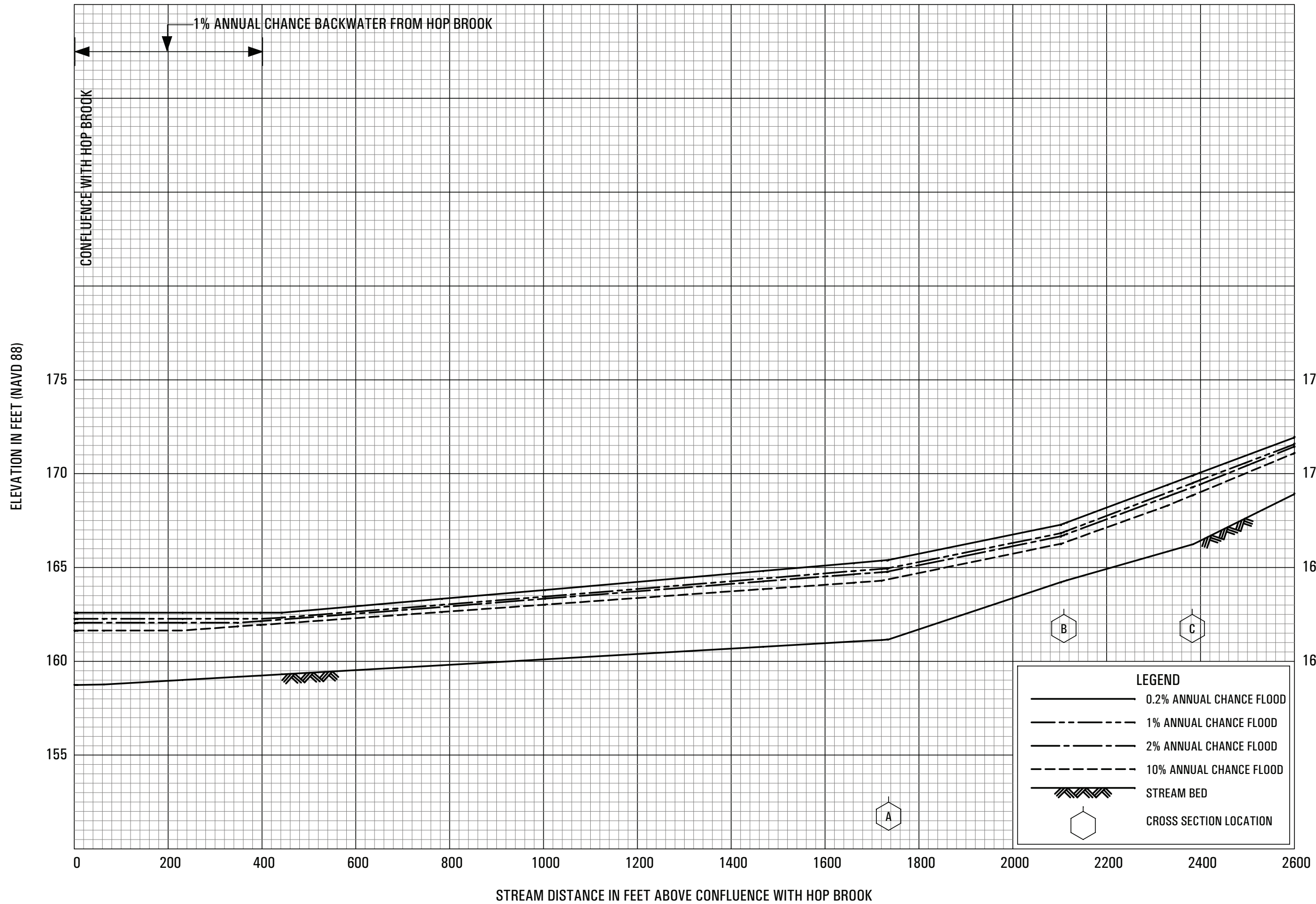
(ALL JURISDICTIONS)



**FLOOD PROFILES**

TRIBUTARY C TO VINE BROOK

FEDERAL EMERGENCY MANAGEMENT AGENCY  
**MIDDLESEX COUNTY, MA**  
 (ALL JURISDICTIONS)

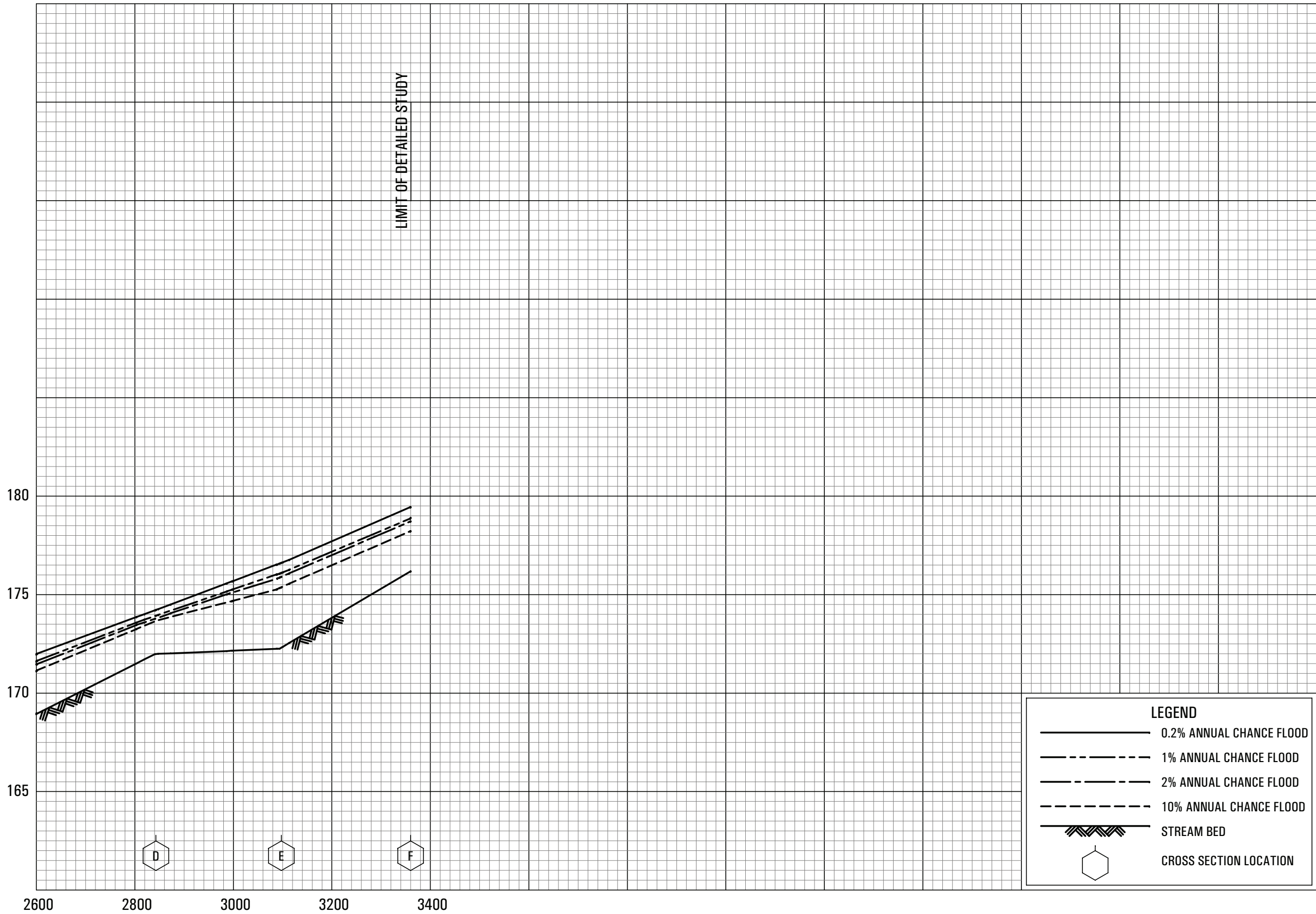


**FLOOD PROFILES**

**TRIBUTARY D TO HOP BROOK**

**FEDERAL EMERGENCY MANAGEMENT AGENCY  
MIDDLESEX COUNTY, MA  
(ALL JURISDICTIONS)**

ELEVATION IN FEET (NAVD 88)



STREAM DISTANCE IN FEET ABOVE CONFLUENCE WITH HOP BROOK

**LEGEND**


- 0.2% ANNUAL CHANCE FLOOD (Solid line)
- 1% ANNUAL CHANCE FLOOD (Dashed line)
- 2% ANNUAL CHANCE FLOOD (Dash-dot line)
- 10% ANNUAL CHANCE FLOOD (Long-dashed line)
- STREAM BED (Line with hatched pattern)
- CROSS SECTION LOCATION (Hexagon symbol)

**FLOOD PROFILES**

TRIBUTARY D TO HOP BROOK

FEDERAL EMERGENCY MANAGEMENT AGENCY  
**MIDDLESEX COUNTY, MA**  
(ALL JURISDICTIONS)

ELEVATION IN FEET (NAVD 88)



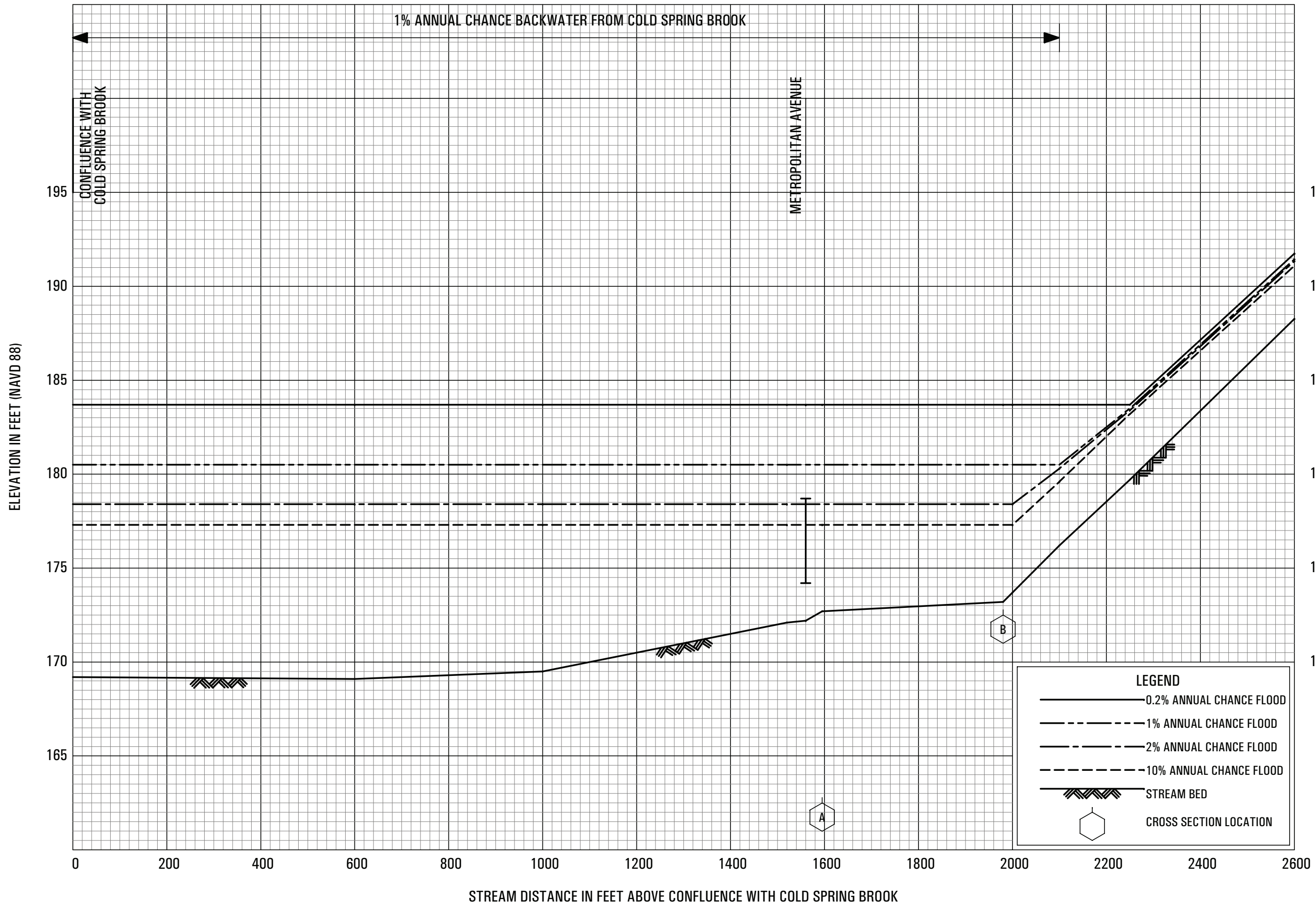
THE 10%, 2%, AND 0.2% ANNUAL CHANCE FLOOD PROFILES ARE TOO CLOSE TO THE 1% ANNUAL CHANCE FLOOD ELEVATION TO BE SHOWN SEPARATELY

**LEGEND**

- 0.2% ANNUAL CHANCE FLOOD
- - - 1% ANNUAL CHANCE FLOOD
- · - 2% ANNUAL CHANCE FLOOD
- - - 10% ANNUAL CHANCE FLOOD
- ▨ STREAM BED
- ⬡ CROSS SECTION LOCATION

FEDERAL EMERGENCY MANAGEMENT AGENCY  
MIDDLESEX COUNTY, MA  
(ALL JURISDICTIONS)

FLOOD PROFILES  
TRIBUTARY TO BEAVER BROOK 3

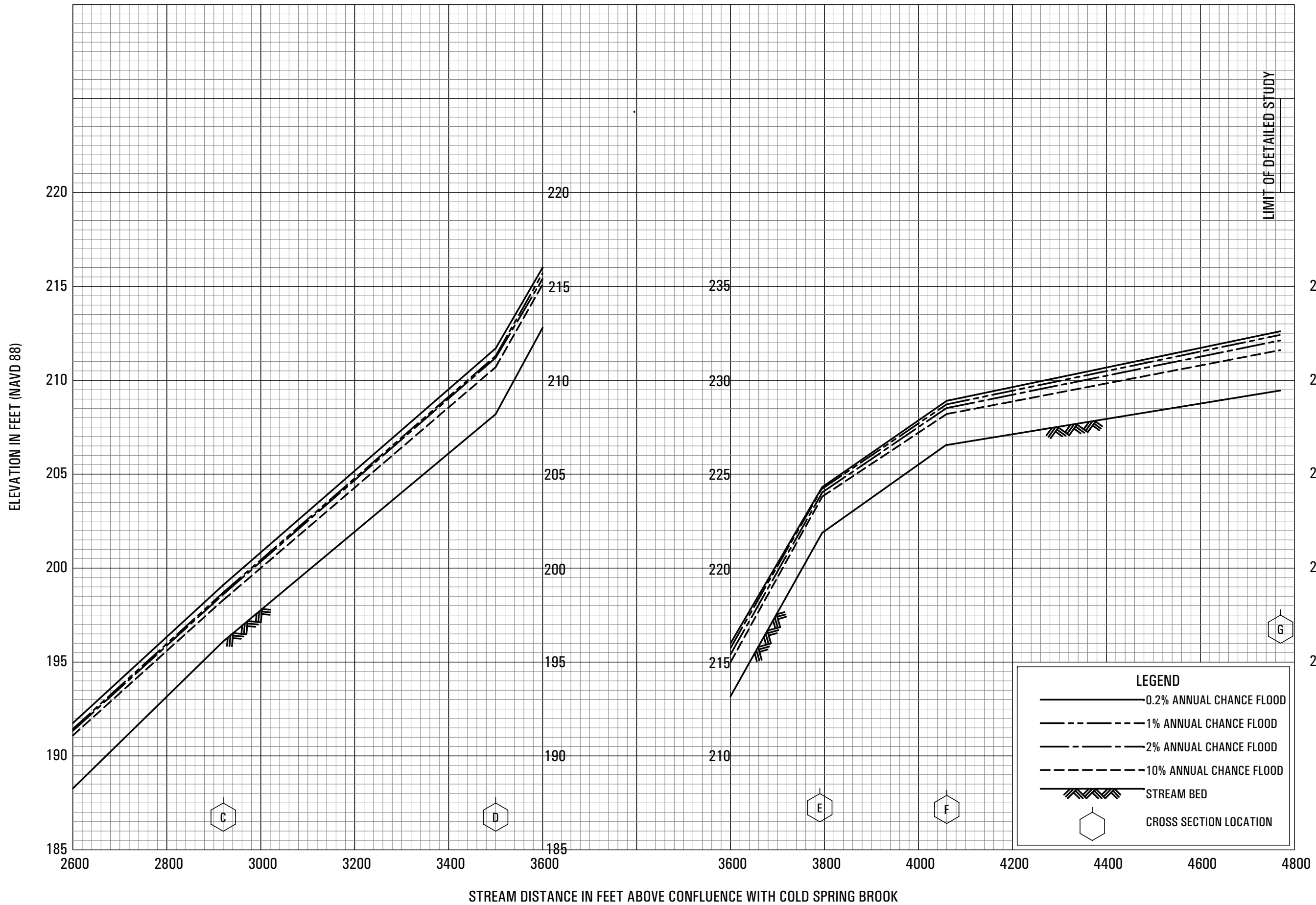


FLOOD PROFILES  
TRIBUTARY TO COLD SPRING BROOK

FEDERAL EMERGENCY MANAGEMENT AGENCY  
**MIDDLESEX COUNTY, MA**  
(ALL JURISDICTIONS)

530P

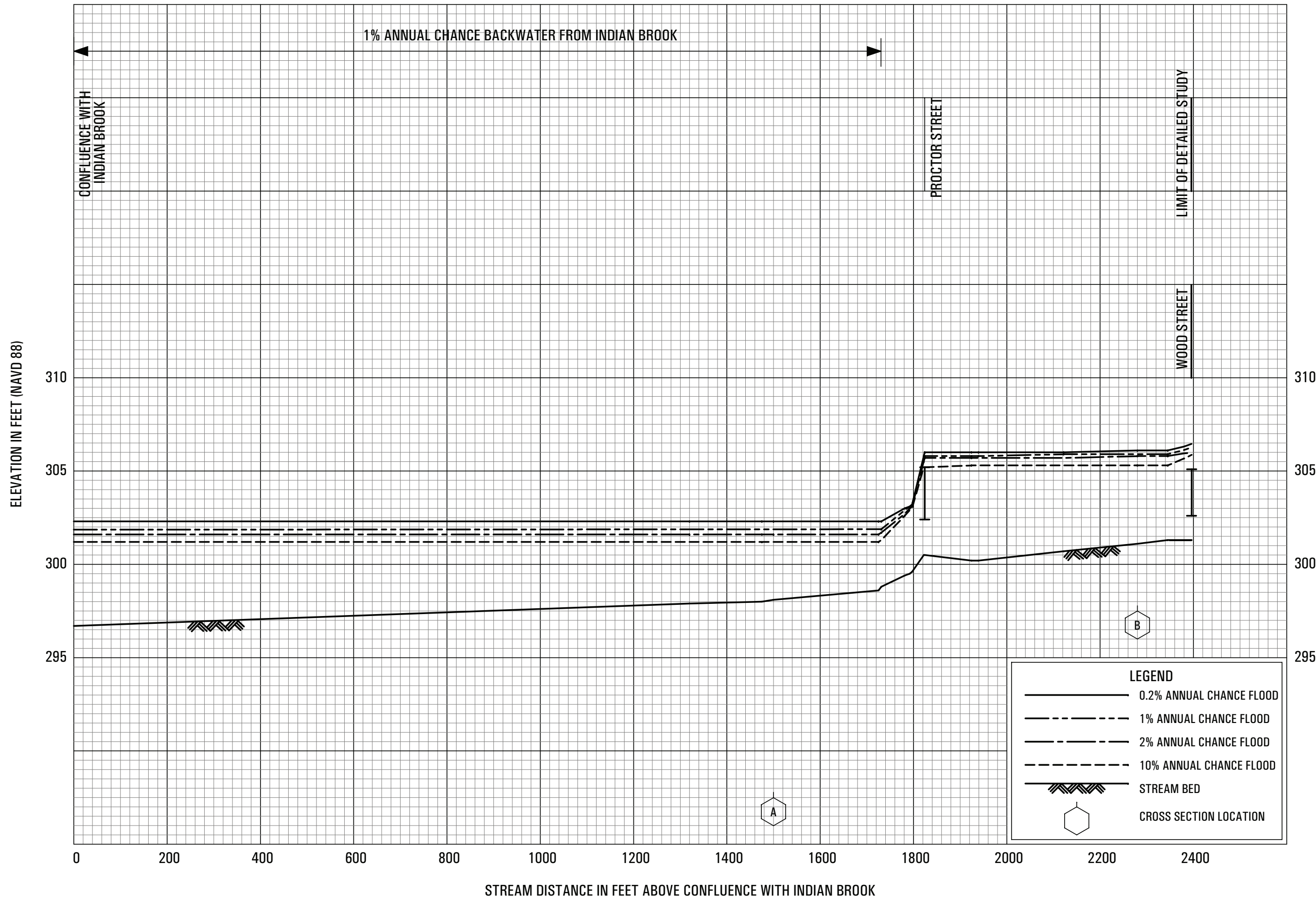




**FLOOD PROFILES**

TRIBUTARY TO COLD SPRING BROOK

FEDERAL EMERGENCY MANAGEMENT AGENCY  
**MIDDLESEX COUNTY, MA**  
 (ALL JURISDICTIONS)

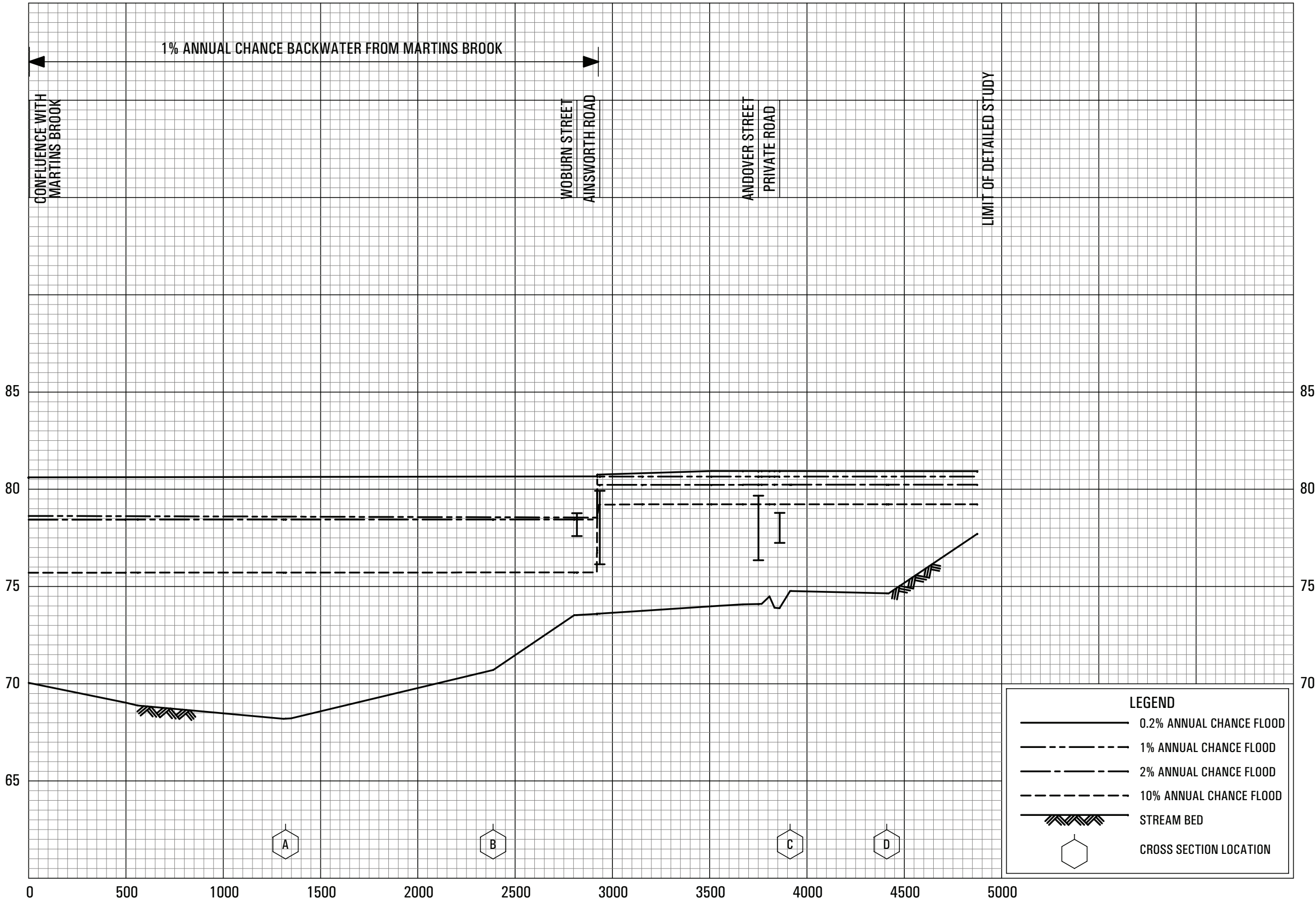


**FLOOD PROFILES**

TRIBUTARY TO INDIAN BROOK

FEDERAL EMERGENCY MANAGEMENT AGENCY  
**MIDDLESEX COUNTY, MA**  
 (ALL JURISDICTIONS)

ELEVATION IN FEET (NAVD 88)



**LEGEND**

- 0.2% ANNUAL CHANCE FLOOD
- - - 1% ANNUAL CHANCE FLOOD
- · - · 2% ANNUAL CHANCE FLOOD
- · - · - · 10% ANNUAL CHANCE FLOOD
- STREAM BED
- CROSS SECTION LOCATION

STREAM DISTANCE IN FEET ABOVE CONFLUENCE WITH MARTINS BROOK

FLOOD PROFILES

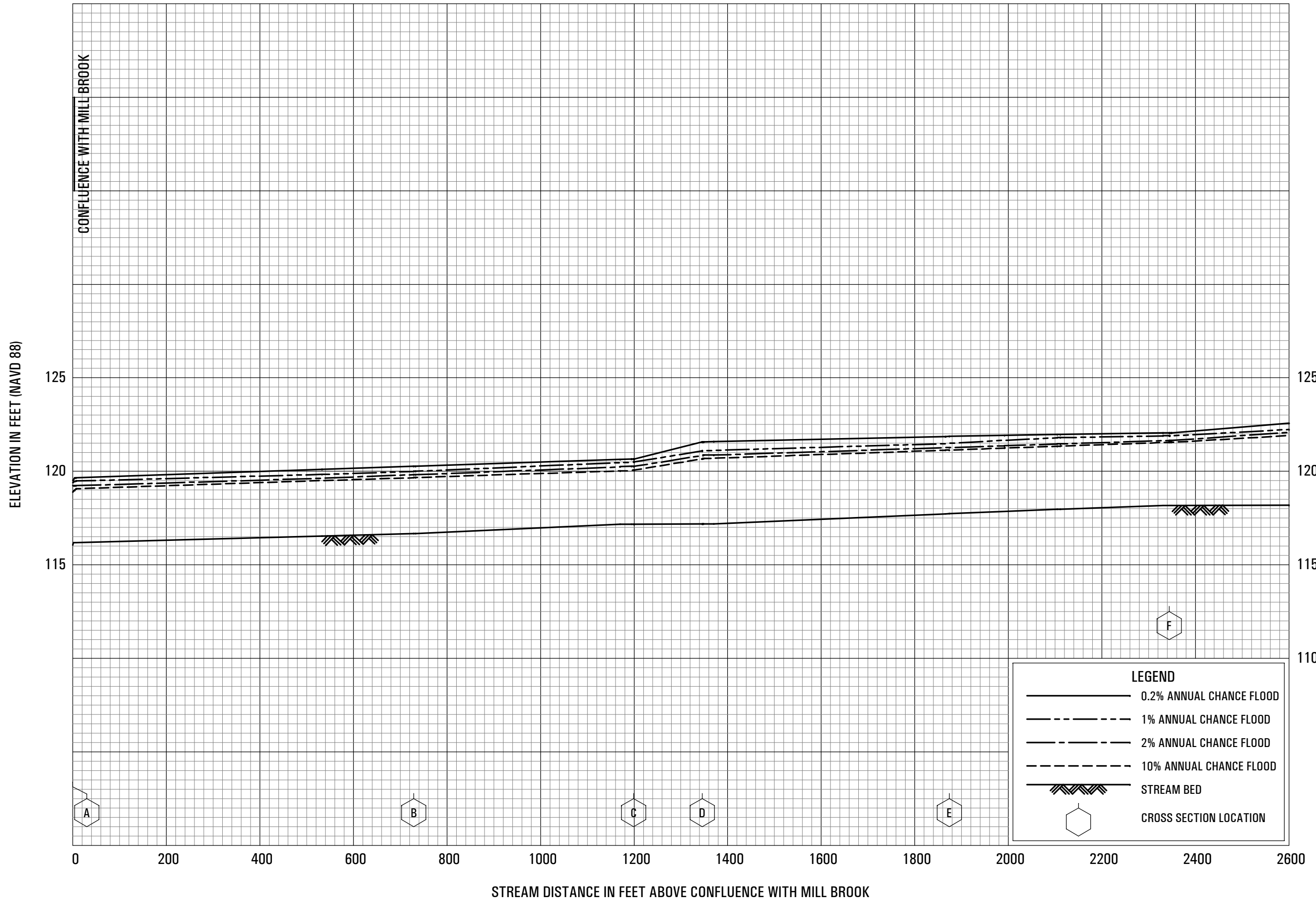
TRIBUTARY TO MARTINS BROOK

FEDERAL EMERGENCY MANAGEMENT AGENCY

MIDDLESEX COUNTY, MA

(ALL JURISDICTIONS)

533P

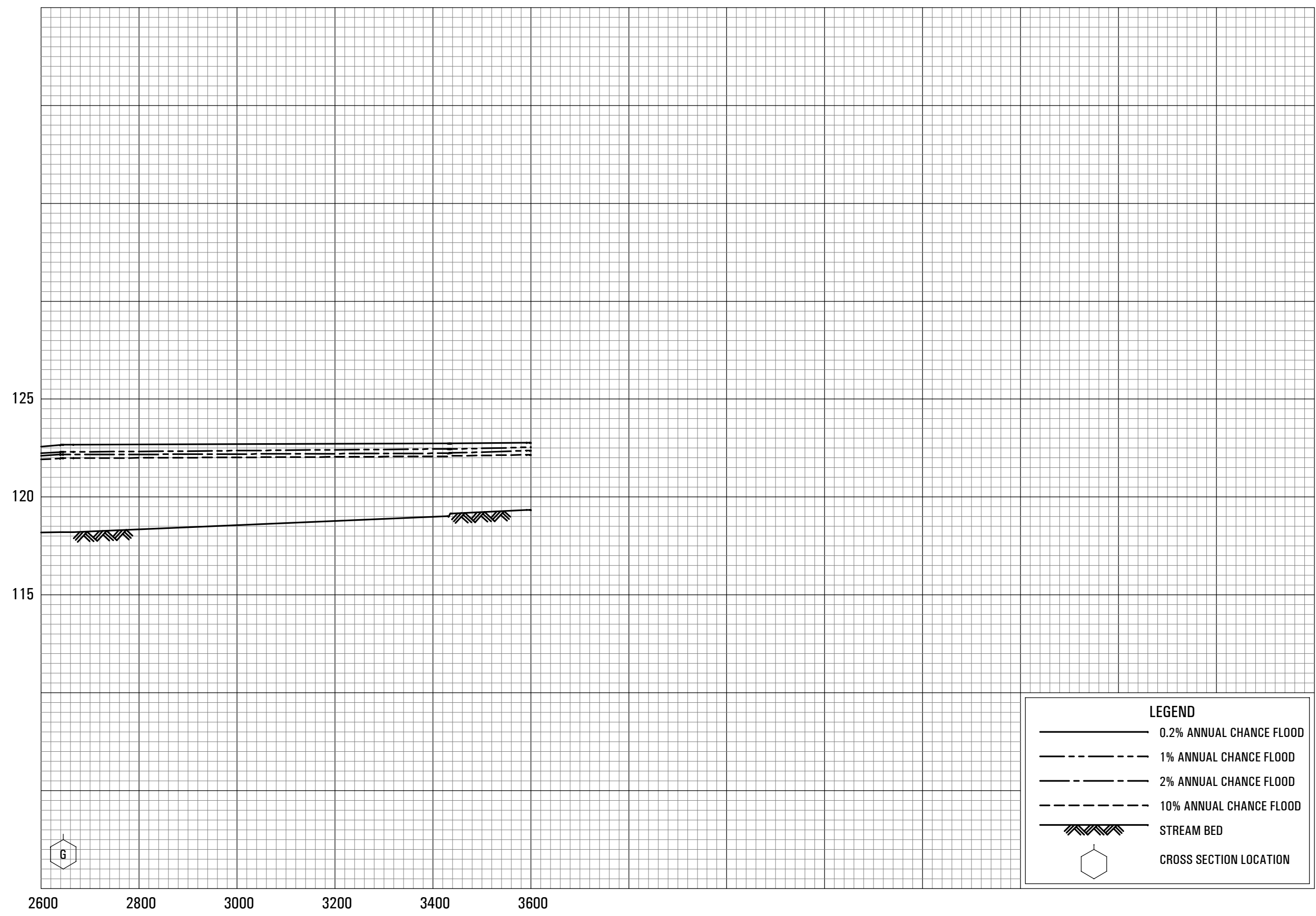


**FLOOD PROFILES**

TRIBUTARY TO MILL BROOK

FEDERAL EMERGENCY MANAGEMENT AGENCY  
 (ALL JURISDICTIONS), MA  
 MIDDLESEX

ELEVATION IN FEET (NAVD 88)



**LEGEND**

- 0.2% ANNUAL CHANCE FLOOD
- 1% ANNUAL CHANCE FLOOD
- 2% ANNUAL CHANCE FLOOD
- 10% ANNUAL CHANCE FLOOD
- STREAM BED
- CROSS SECTION LOCATION

2600 2800 3000 3200 3400 3600

STREAM DISTANCE IN FEET ABOVE CONFLUENCE WITH MILL BROOK

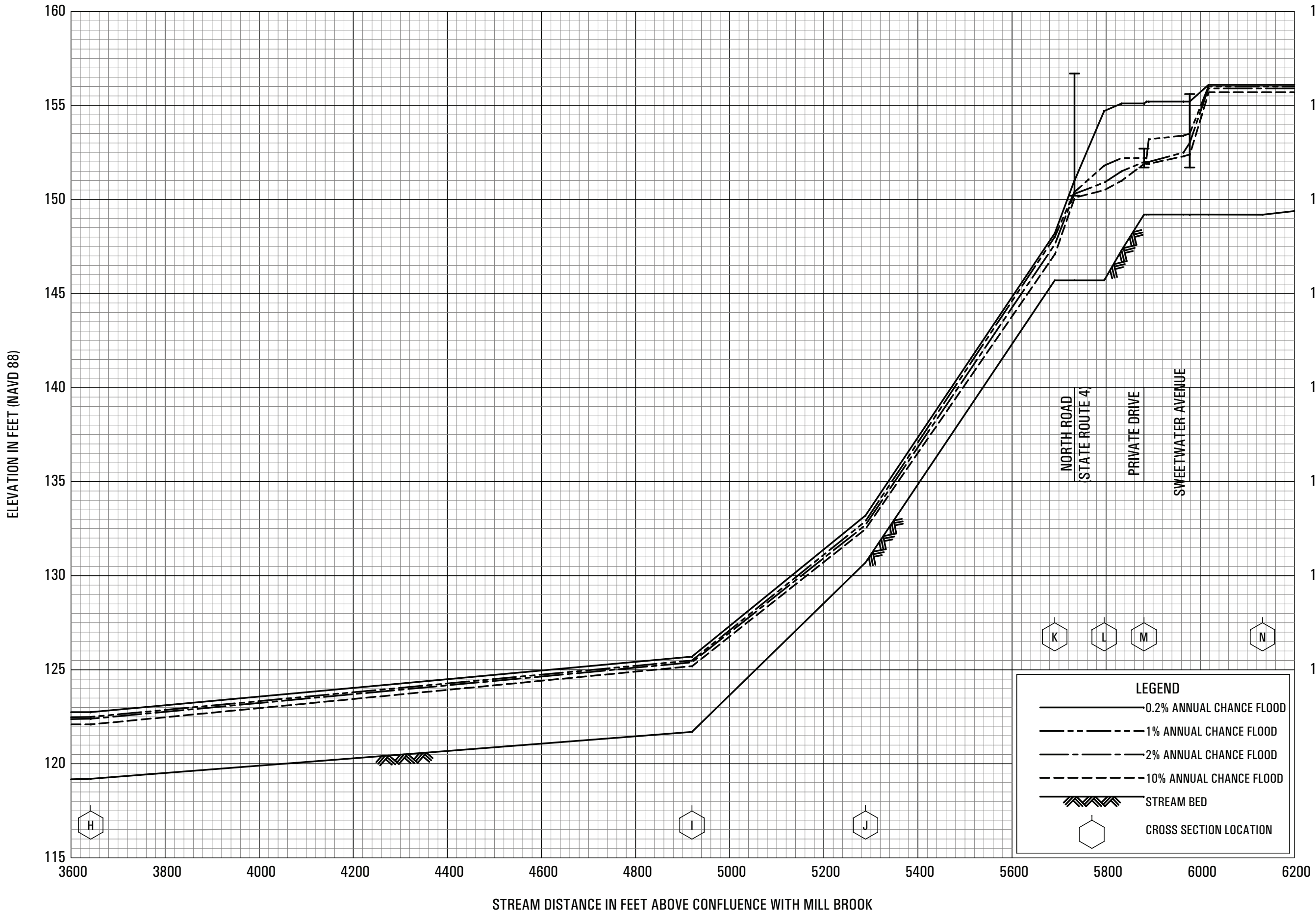
125  
120  
115  
110

**FLOOD PROFILES**

TRIBUTARY TO MILL BROOK

FEDERAL EMERGENCY MANAGEMENT AGENCY  
(ALL JURISDICTIONS), MA  
MIDDLESEX

535P

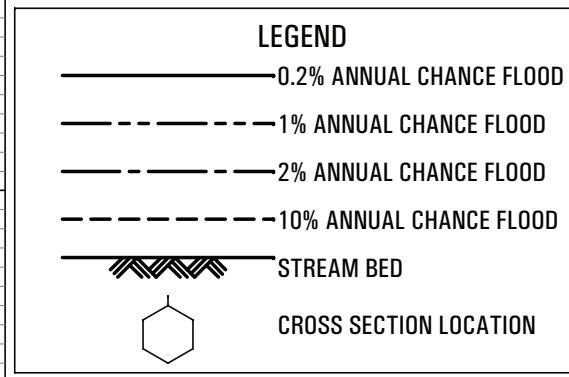
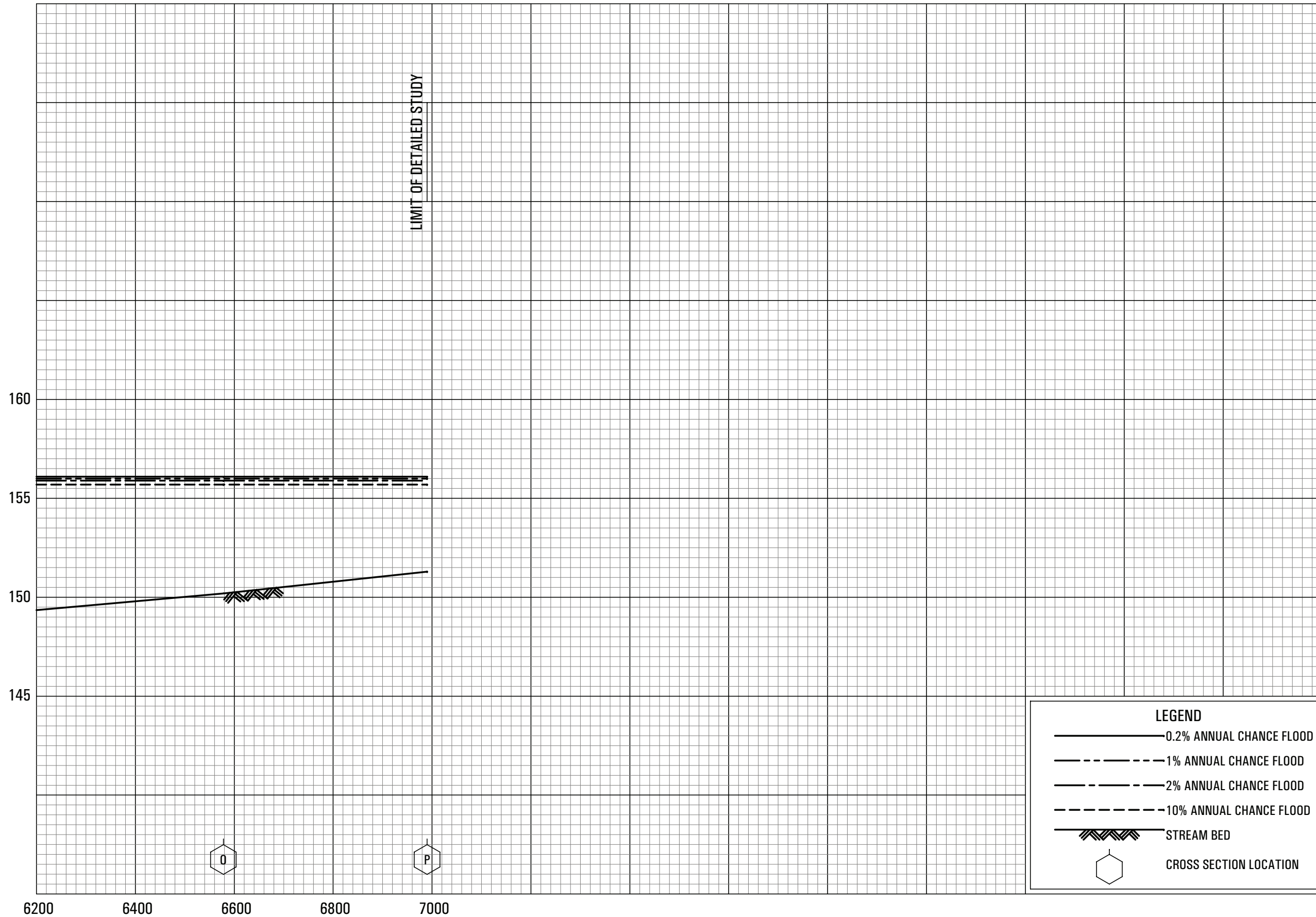


FLOOD PROFILES  
TRIBUTARY TO MILL BROOK

FEDERAL EMERGENCY MANAGEMENT AGENCY  
MIDDLESEX COUNTY, MA  
(ALL JURISDICTIONS)

LEGEND	
	0.2% ANNUAL CHANCE FLOOD
	1% ANNUAL CHANCE FLOOD
	2% ANNUAL CHANCE FLOOD
	10% ANNUAL CHANCE FLOOD
	STREAM BED
	CROSS SECTION LOCATION

ELEVATION IN FEET (NAVD 88)



FLOOD PROFILES

TRIBUTARY TO MILL BROOK

FEDERAL EMERGENCY MANAGEMENT AGENCY  
 MIDDLESEX COUNTY, MA  
 (ALL JURISDICTIONS)

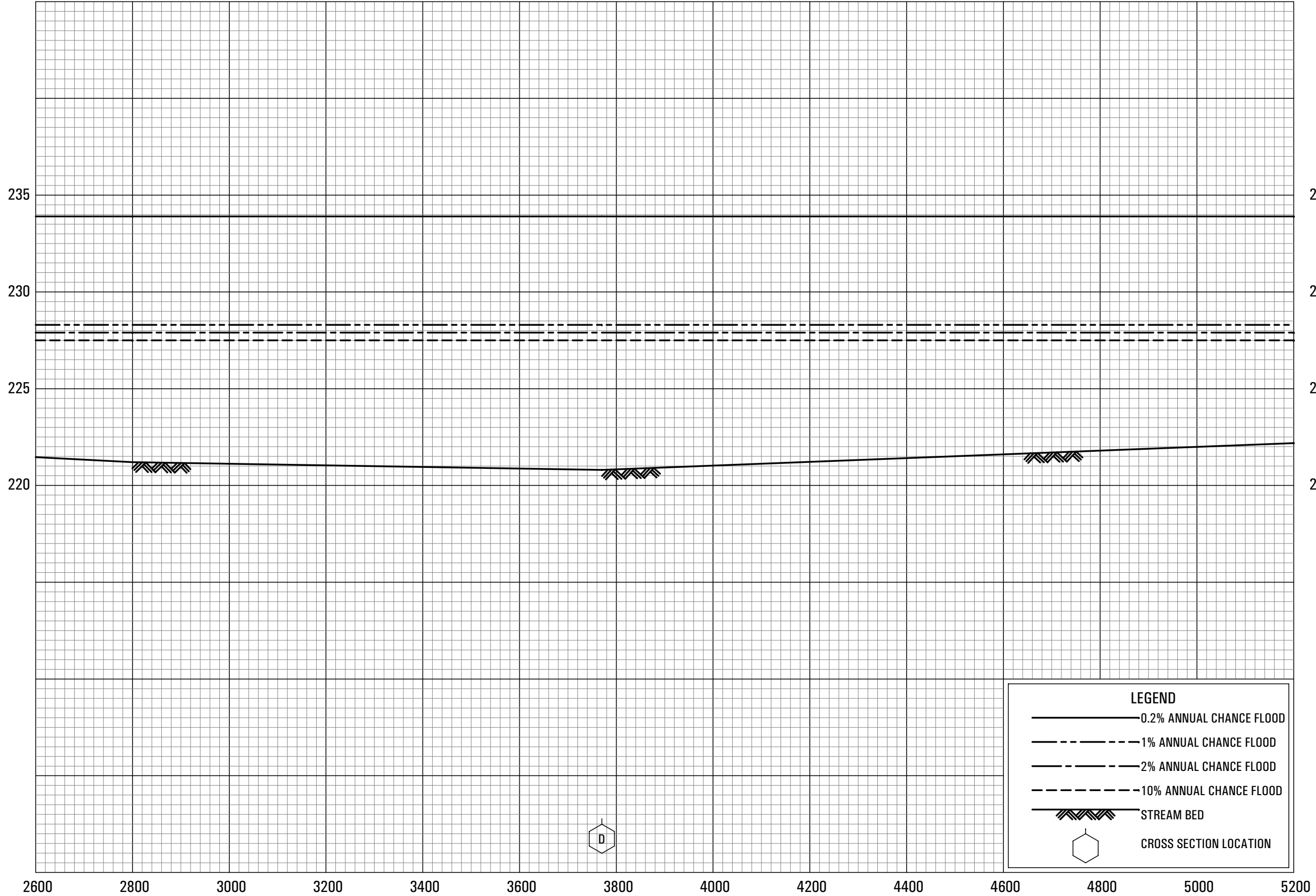
537P

STREAM DISTANCE IN FEET ABOVE CONFLUENCE WITH MILL BROOK





ELEVATION IN FEET (NAVD 88)

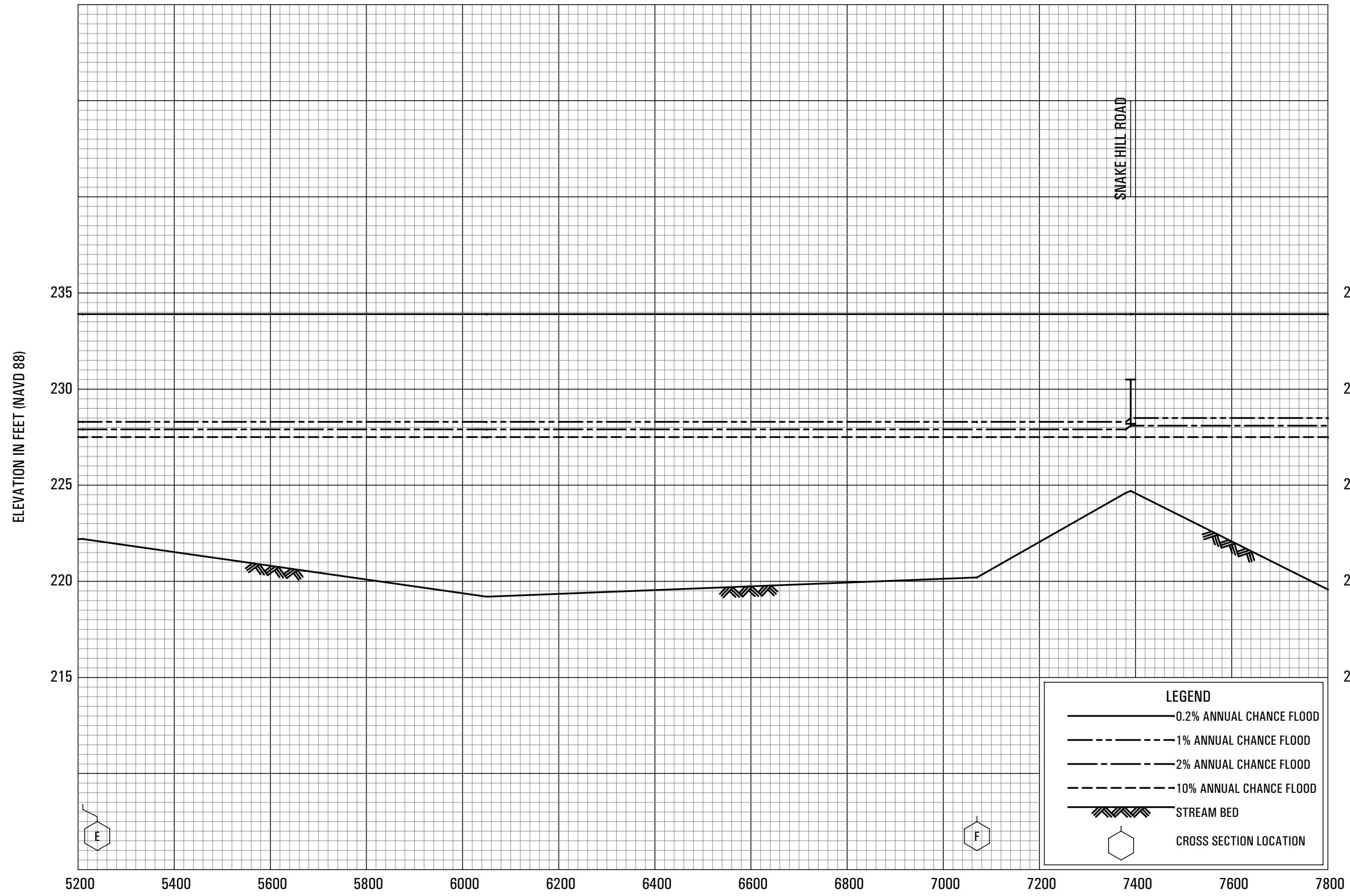


LEGEND	
—	0.2% ANNUAL CHANCE FLOOD
- - -	1% ANNUAL CHANCE FLOOD
- · - · -	2% ANNUAL CHANCE FLOOD
- - - - -	10% ANNUAL CHANCE FLOOD
▨▨▨▨▨▨	STREAM BED
⬡	CROSS SECTION LOCATION

**FLOOD PROFILES**

**TRIBUTARY TO NONACOICUS BROOK 1 / LONG POND BROOK**

**FEDERAL EMERGENCY MANAGEMENT AGENCY  
MIDDLESEX COUNTY, MA  
(ALL JURISDICTIONS)**



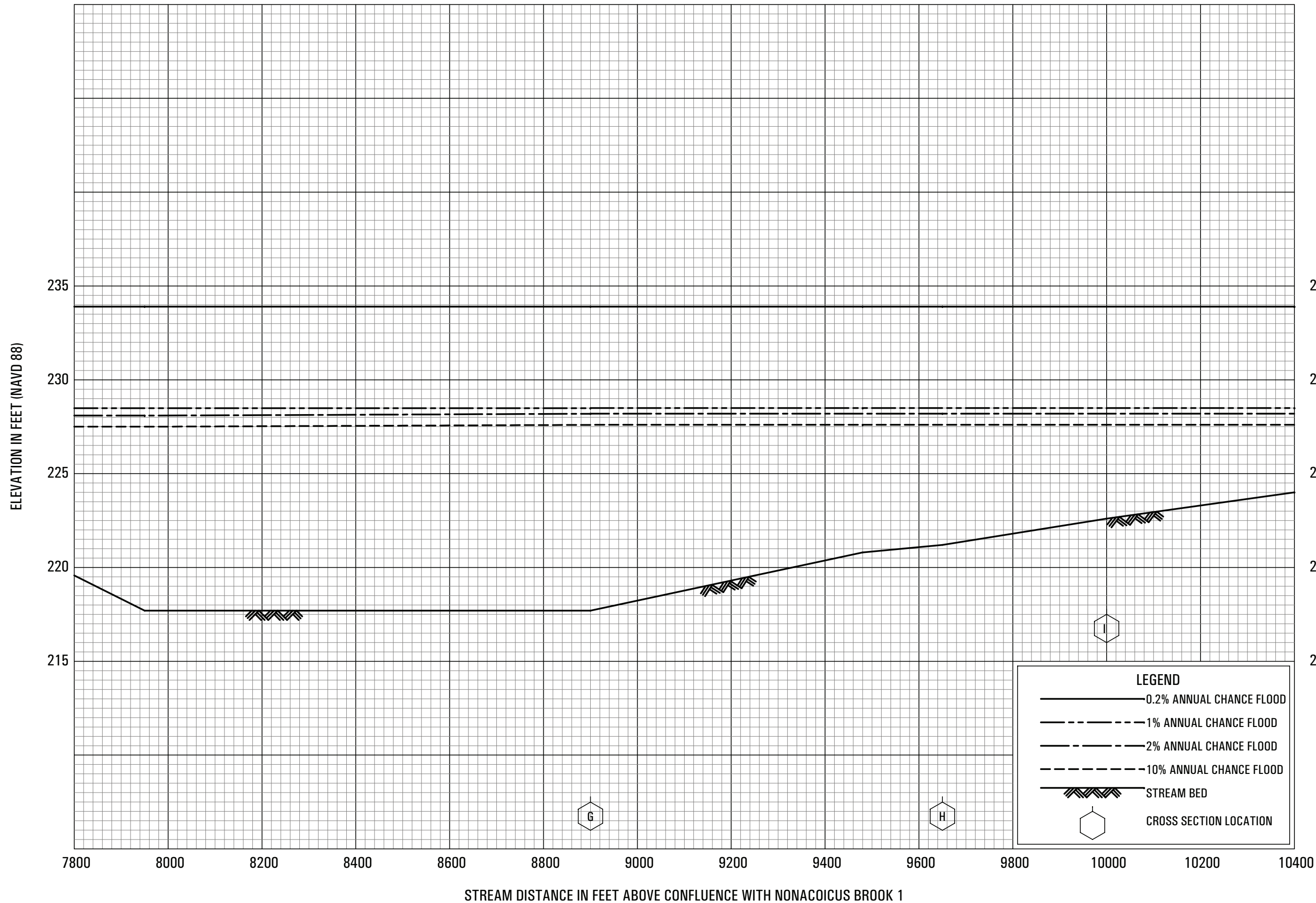
**FLOOD PROFILES**

TRIBUTARY TO NONACOICUS BROOK 1 / LONG POND BROOK

FEDERAL EMERGENCY MANAGEMENT AGENCY  
**MIDDLESEX COUNTY, MA**  
 (ALL JURISDICTIONS)

**540P**

STREAM DISTANCE IN FEET ABOVE CONFLUENCE WITH NONACOICUS BROOK 1



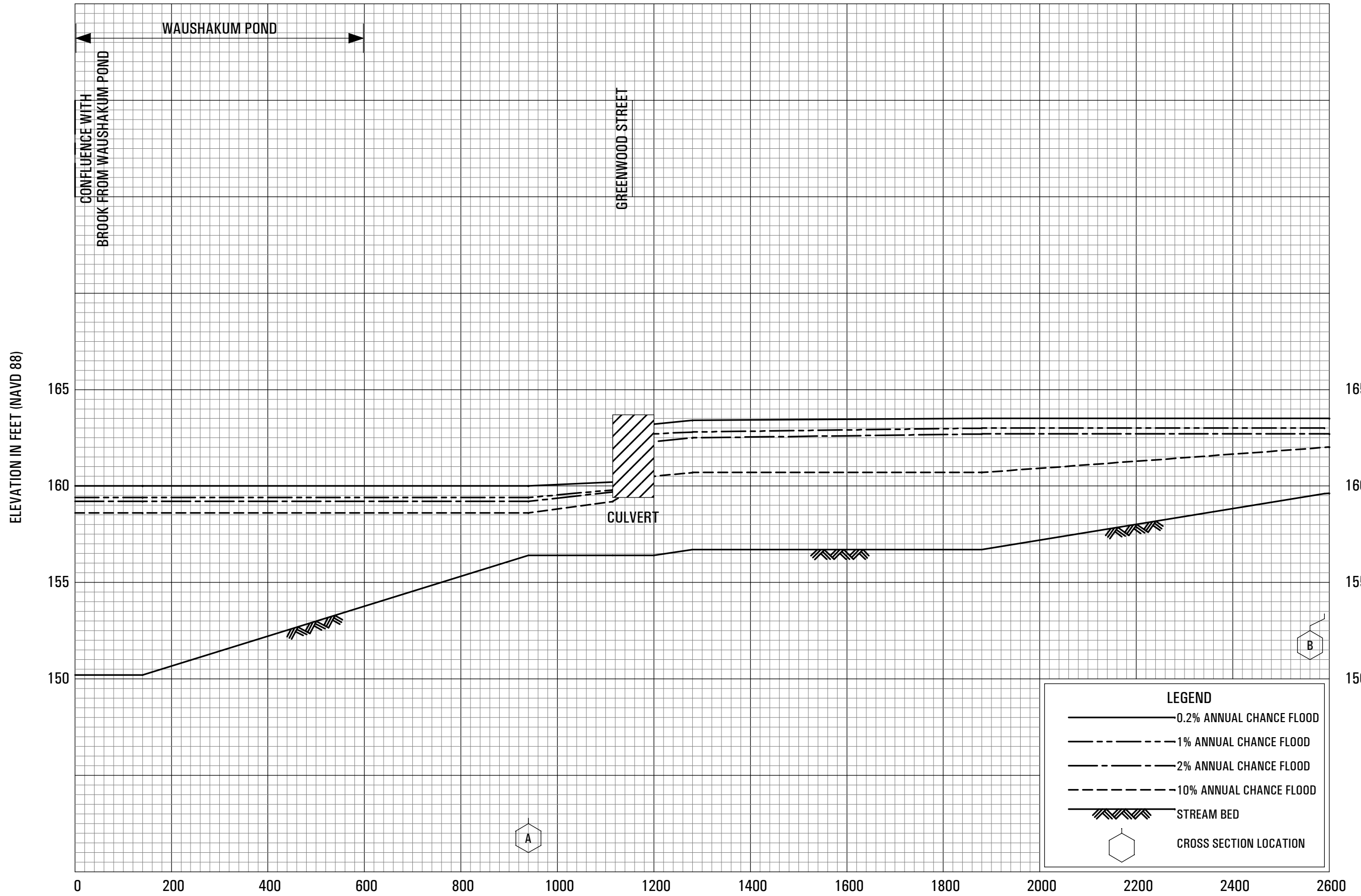
**FLOOD PROFILES**

TRIBUTARY TO NONACOICUS BROOK 1 / LONG POND BROOK

FEDERAL EMERGENCY MANAGEMENT AGENCY  
**MIDDLESEX COUNTY, MA**  
 (ALL JURISDICTIONS)

**541P**





STREAM DISTANCE IN FEET ABOVE LIMIT OF DETAILED STUDY\*  
 \*LIMIT OF DETAILED STUDY IS APPROXIMATELY 1,155 FEET DOWNSTREAM OF GREENWOOD STREET


LEGEND	
	0.2% ANNUAL CHANCE FLOOD
	1% ANNUAL CHANCE FLOOD
	2% ANNUAL CHANCE FLOOD
	10% ANNUAL CHANCE FLOOD
	STREAM BED
	CROSS SECTION LOCATION

FLOOD PROFILES

TRIBUTARY TO WAUSHAKUM POND

FEDERAL EMERGENCY MANAGEMENT AGENCY  
 MIDDLESEX COUNTY, MA  
 (ALL JURISDICTIONS)

ELEVATION IN FEET (NAVD 88)



LIMIT OF DETAILED STUDY

**LEGEND**

- 0.2% ANNUAL CHANCE FLOOD
- - - 1% ANNUAL CHANCE FLOOD
- · - 2% ANNUAL CHANCE FLOOD
- - - 10% ANNUAL CHANCE FLOOD
- ▨ STREAM BED
- ⬡ CROSS SECTION LOCATION

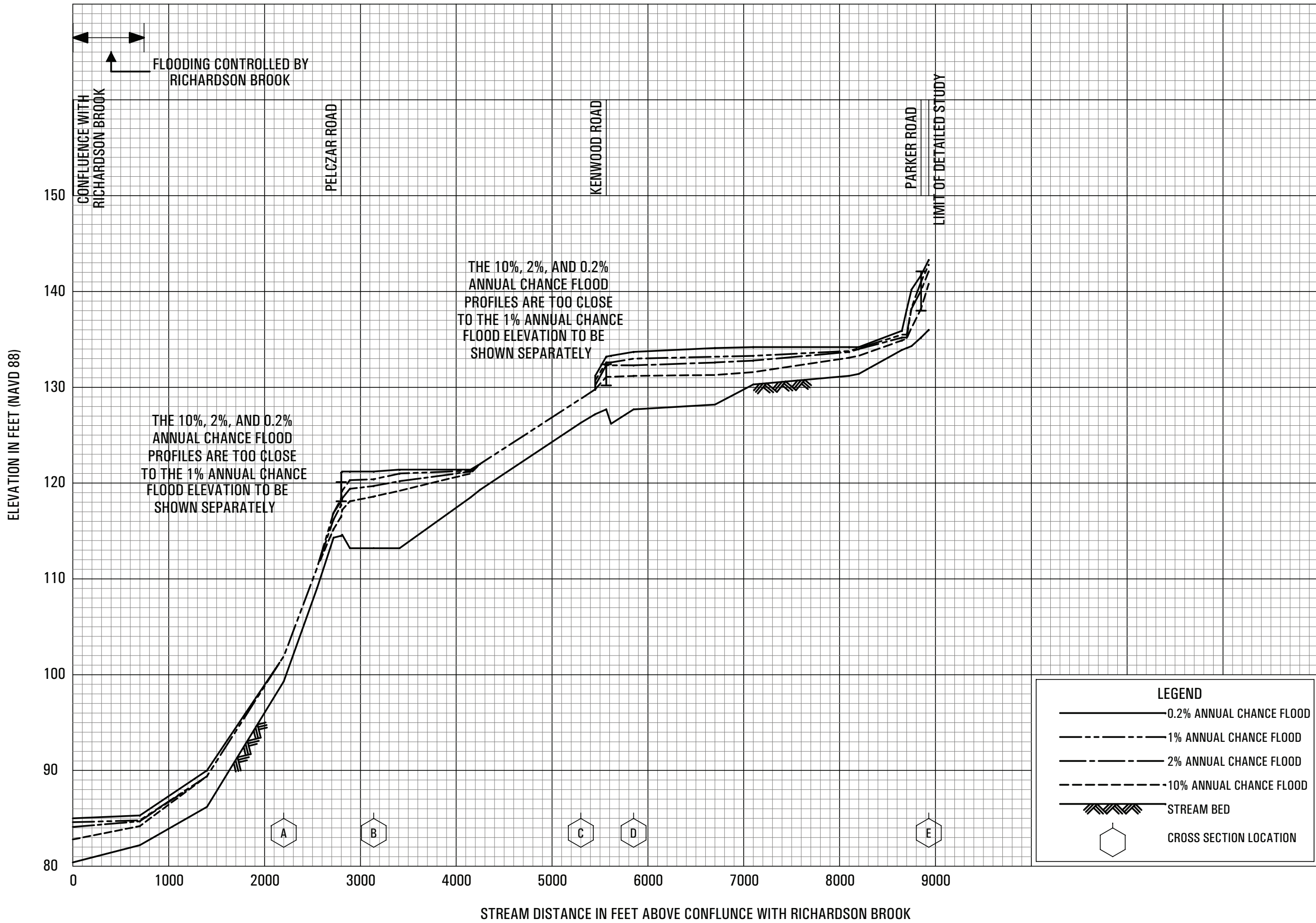
**FLOOD PROFILES**

TRIBUTARY TO WAUSHAKUM POND

FEDERAL EMERGENCY MANAGEMENT AGENCY  
**MIDDLESEX COUNTY, MA**  
(ALL JURISDICTIONS)

**544P**

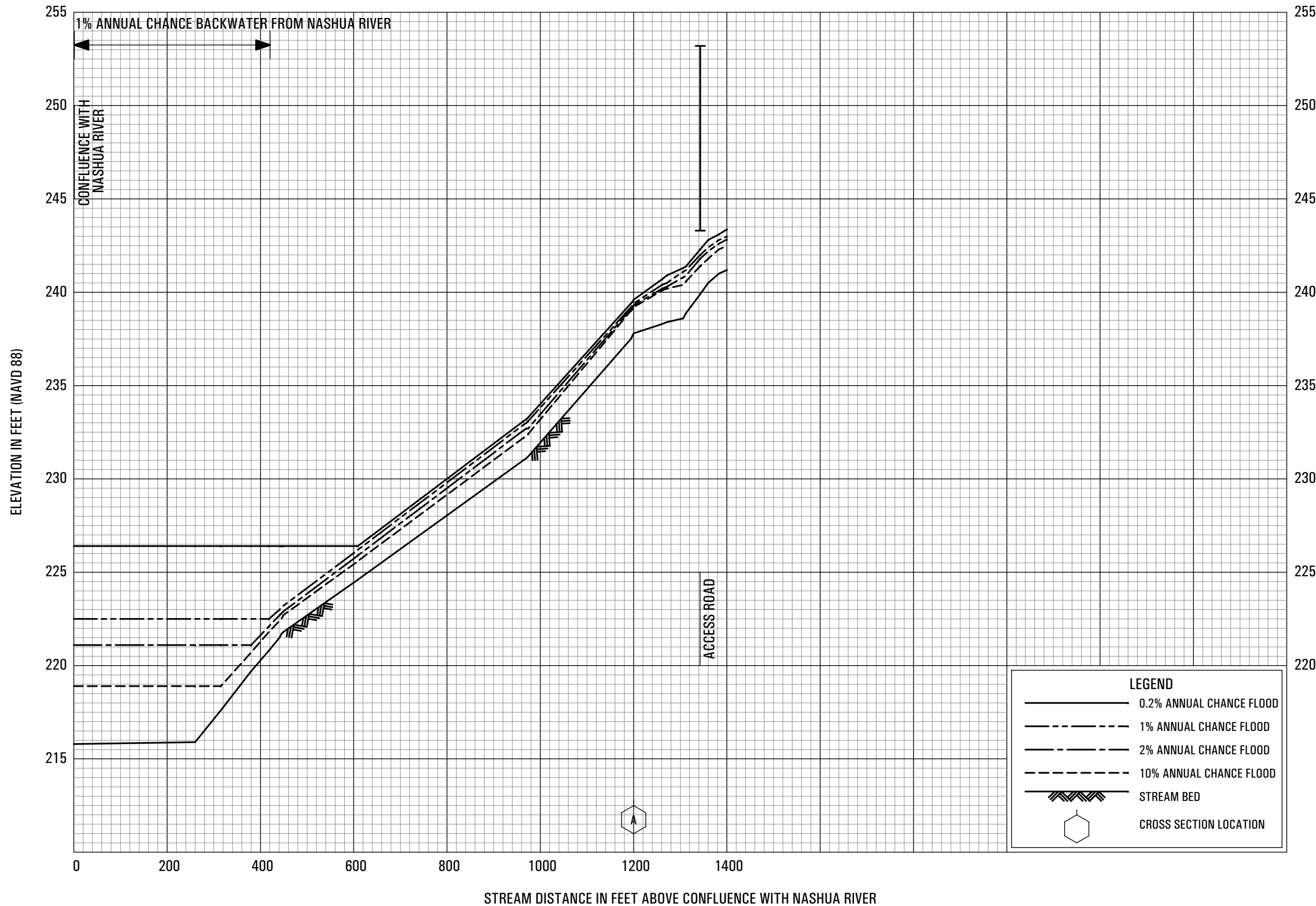
STREAM DISTANCE IN FEET ABOVE LIMIT OF DETAILED STUDY\*  
\*LIMIT OF DETAILED STUDY IS APPROXIMATELY 1,155 FEET DOWNSTREAM OF GREENWOOD STREET



**FLOOD PROFILES**

**TROUT BROOK 1**

**FEDERAL EMERGENCY MANAGEMENT AGENCY  
MIDDLESEX COUNTY, MA  
(ALL JURISDICTIONS)**



FLOOD PROFILES

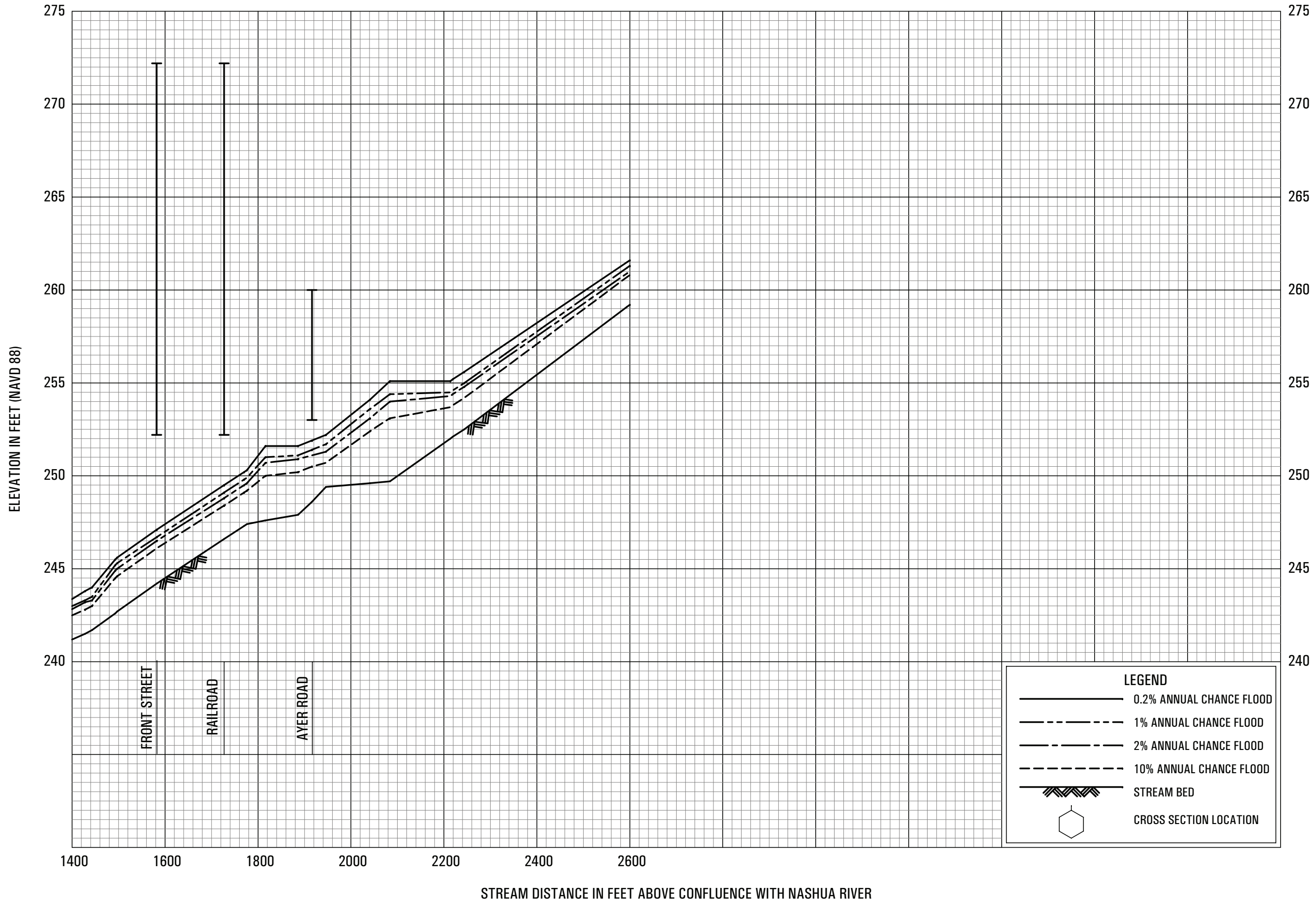
TROUT BROOK 2

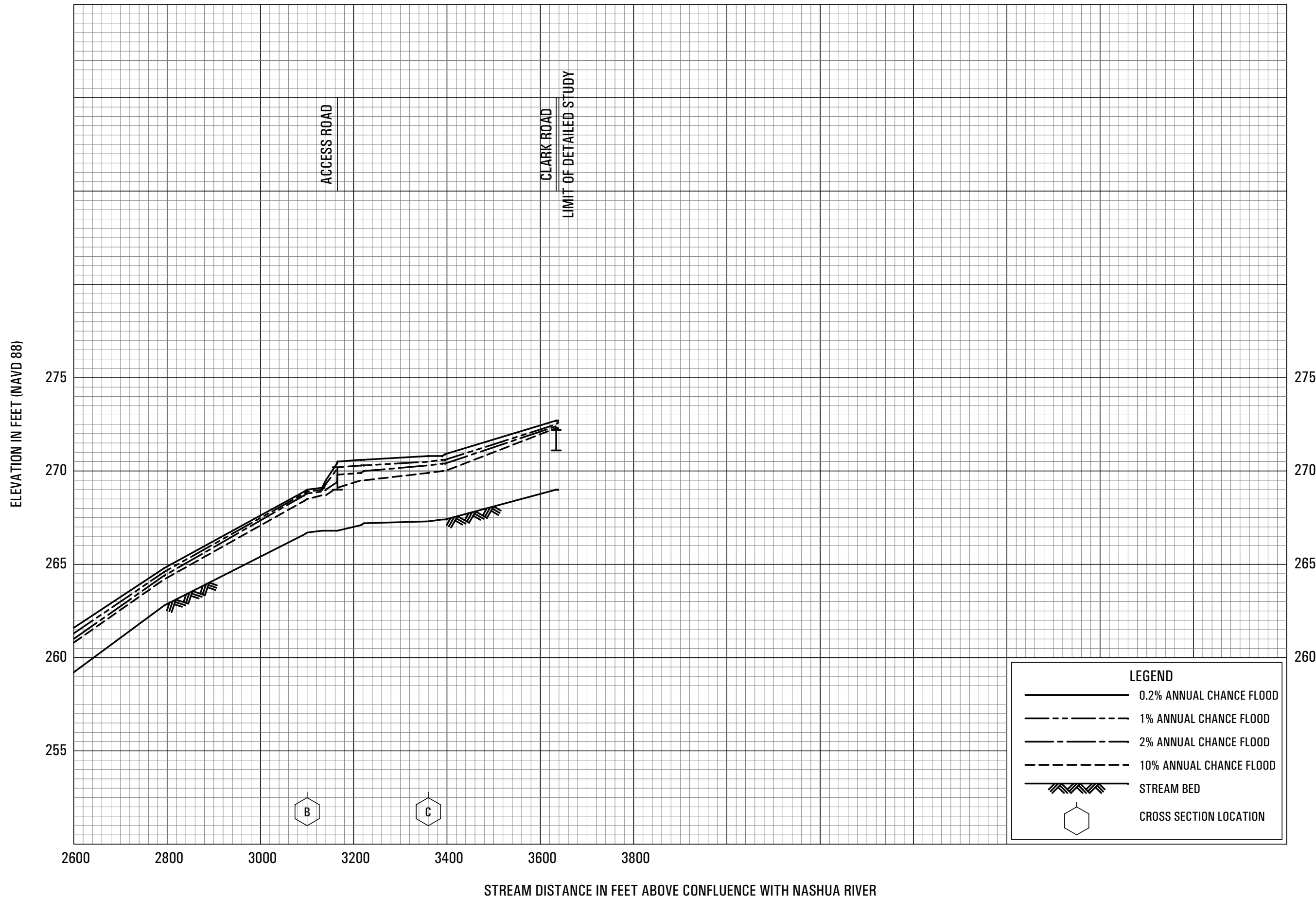
FEDERAL EMERGENCY MANAGEMENT AGENCY

MIDDLESEX COUNTY, MA

(ALL JURISDICTIONS)



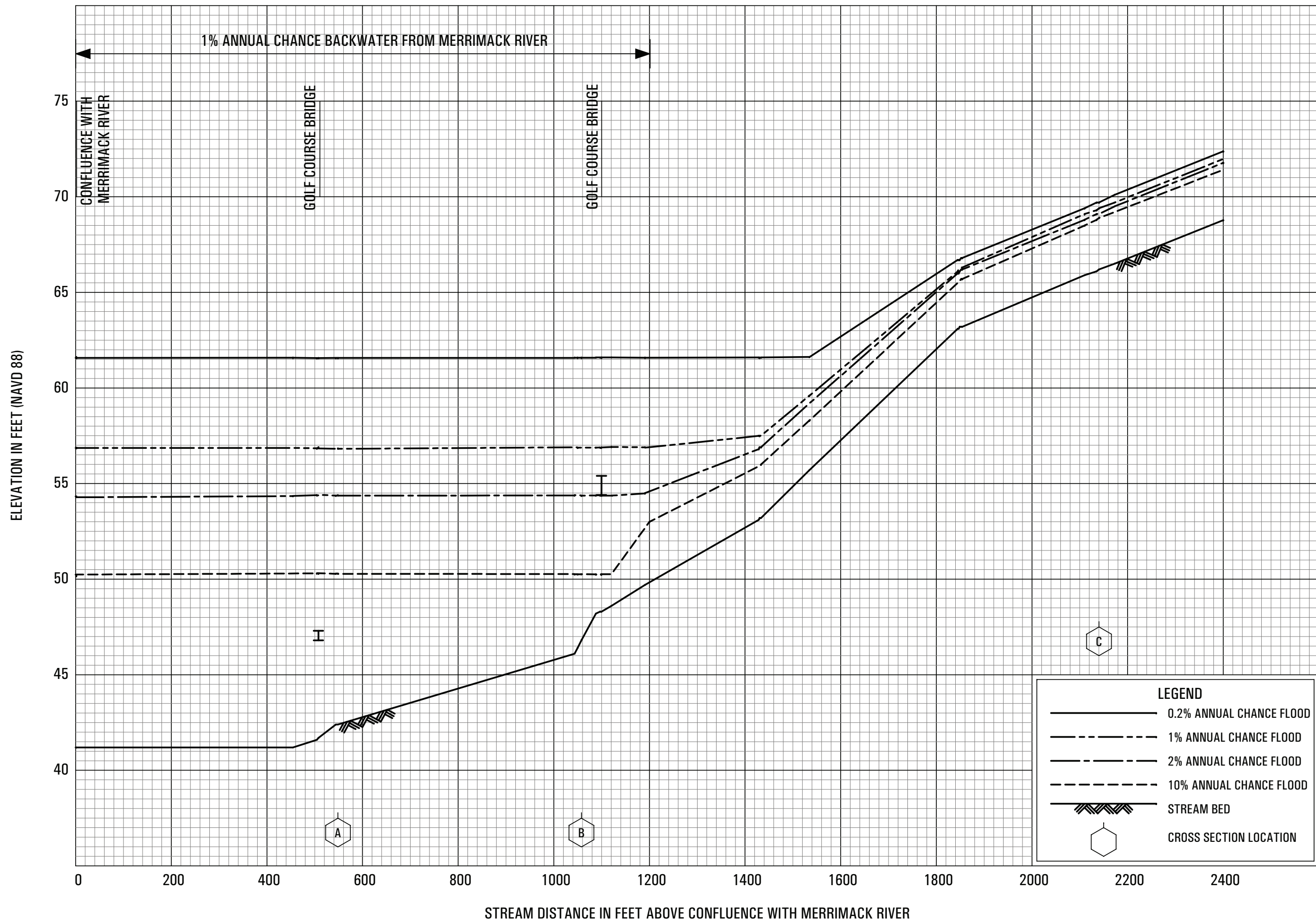




**FLOOD PROFILES**

TROUT BROOK 2

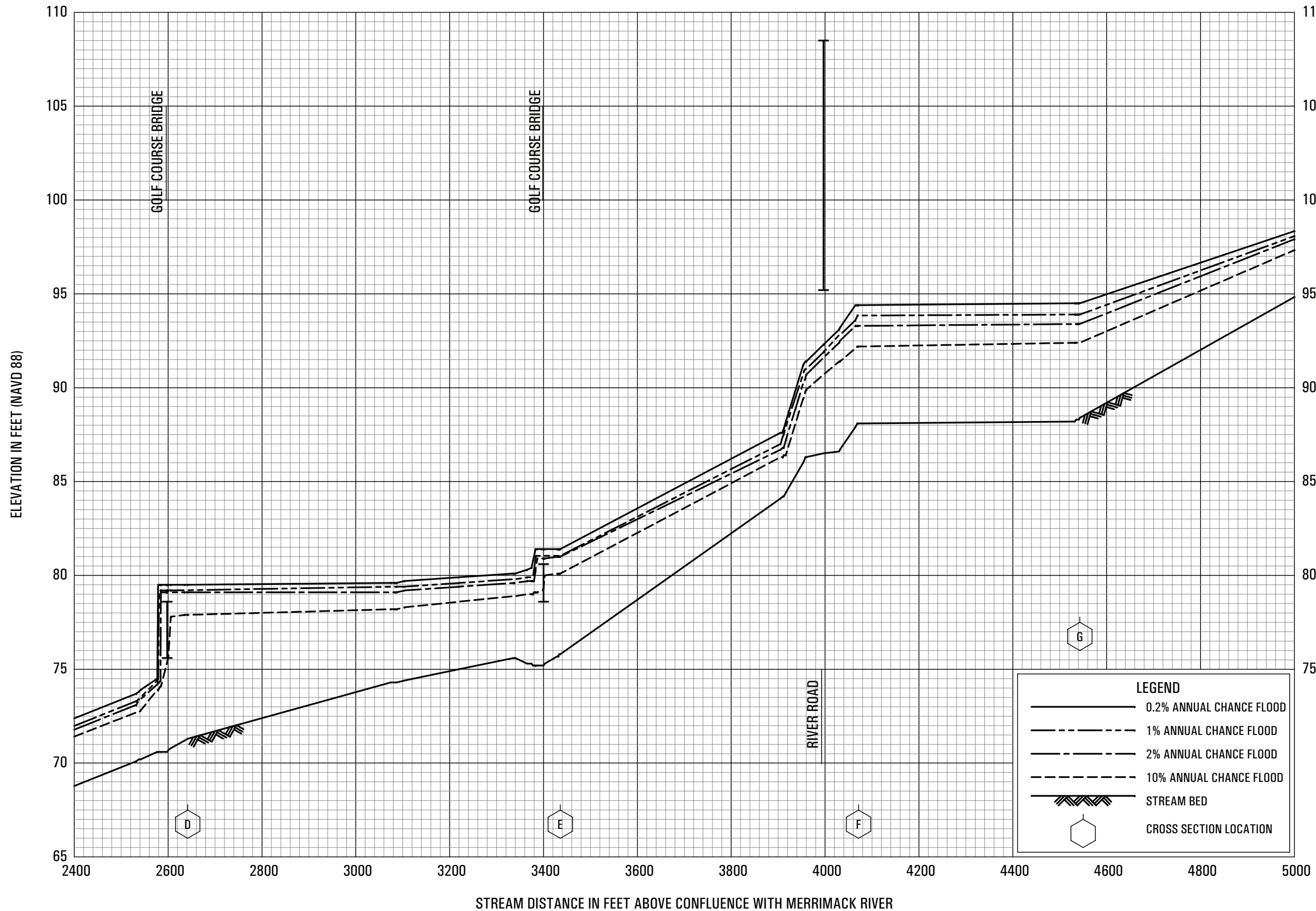
FEDERAL EMERGENCY MANAGEMENT AGENCY  
**MIDDLESEX COUNTY, MA**  
 (ALL JURISDICTIONS)



**FLOOD PROFILES**

**TRULL BROOK**

**FEDERAL EMERGENCY MANAGEMENT AGENCY  
MIDDLESEX COUNTY, MA  
(ALL JURISDICTIONS)**



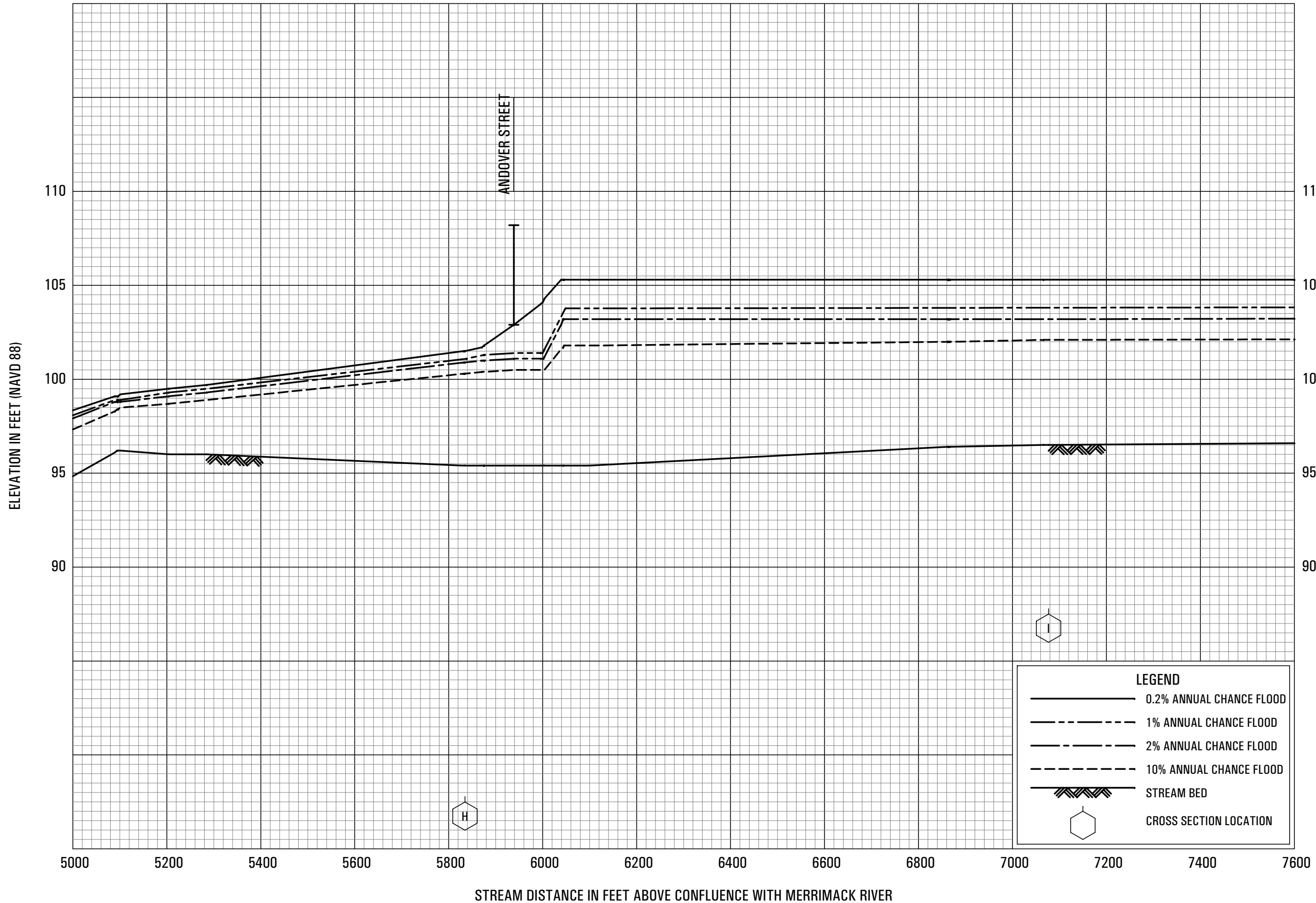
FLOOD PROFILES

TRULL BROOK

FEDERAL EMERGENCY MANAGEMENT AGENCY

MIDDLESEX COUNTY, MA

(ALL JURISDICTIONS)

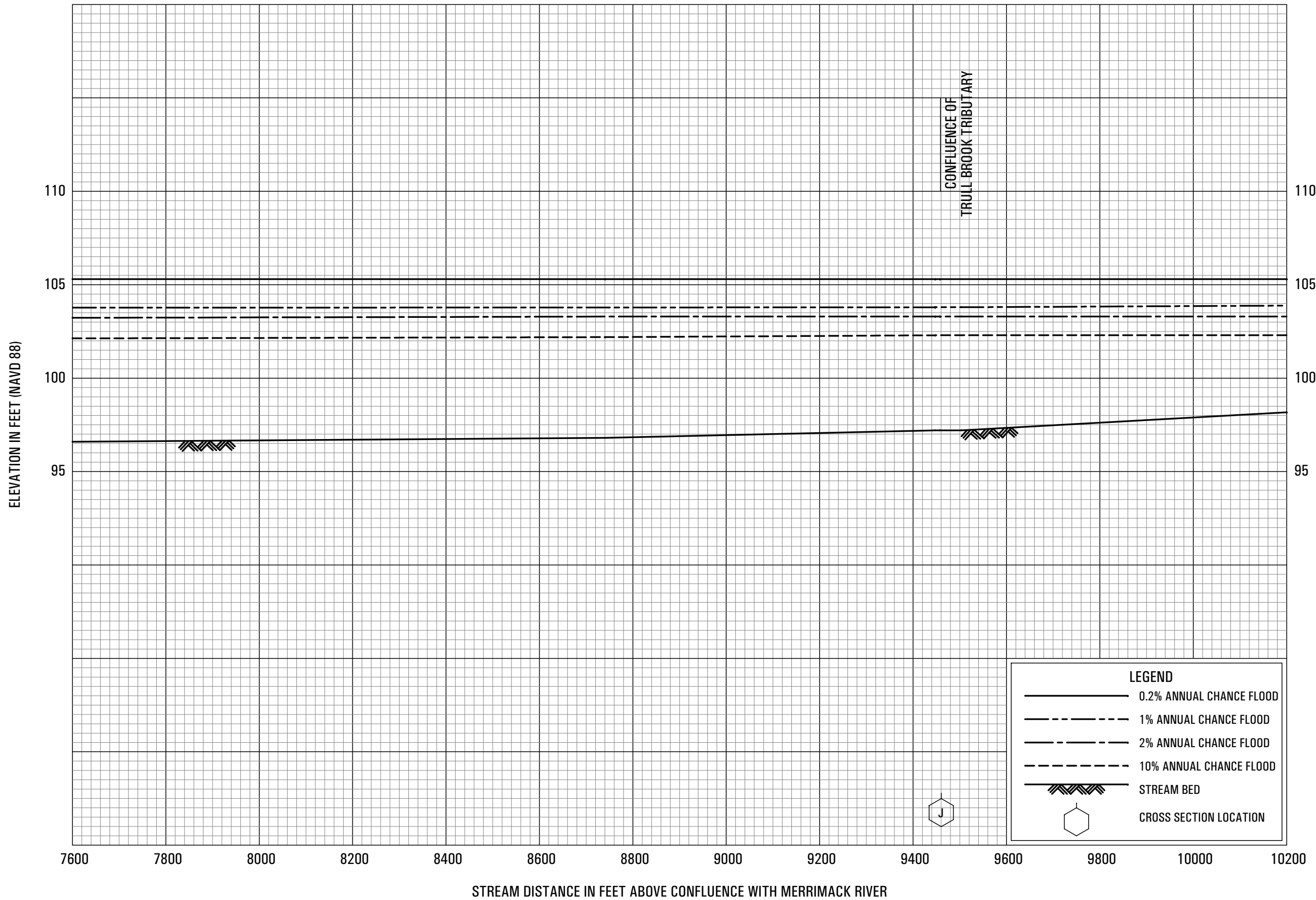


FLOOD PROFILES

TRULL BROOK

FEDERAL EMERGENCY MANAGEMENT AGENCY  
 MIDDLESEX COUNTY, MA  
 (ALL JURISDICTIONS)

551P

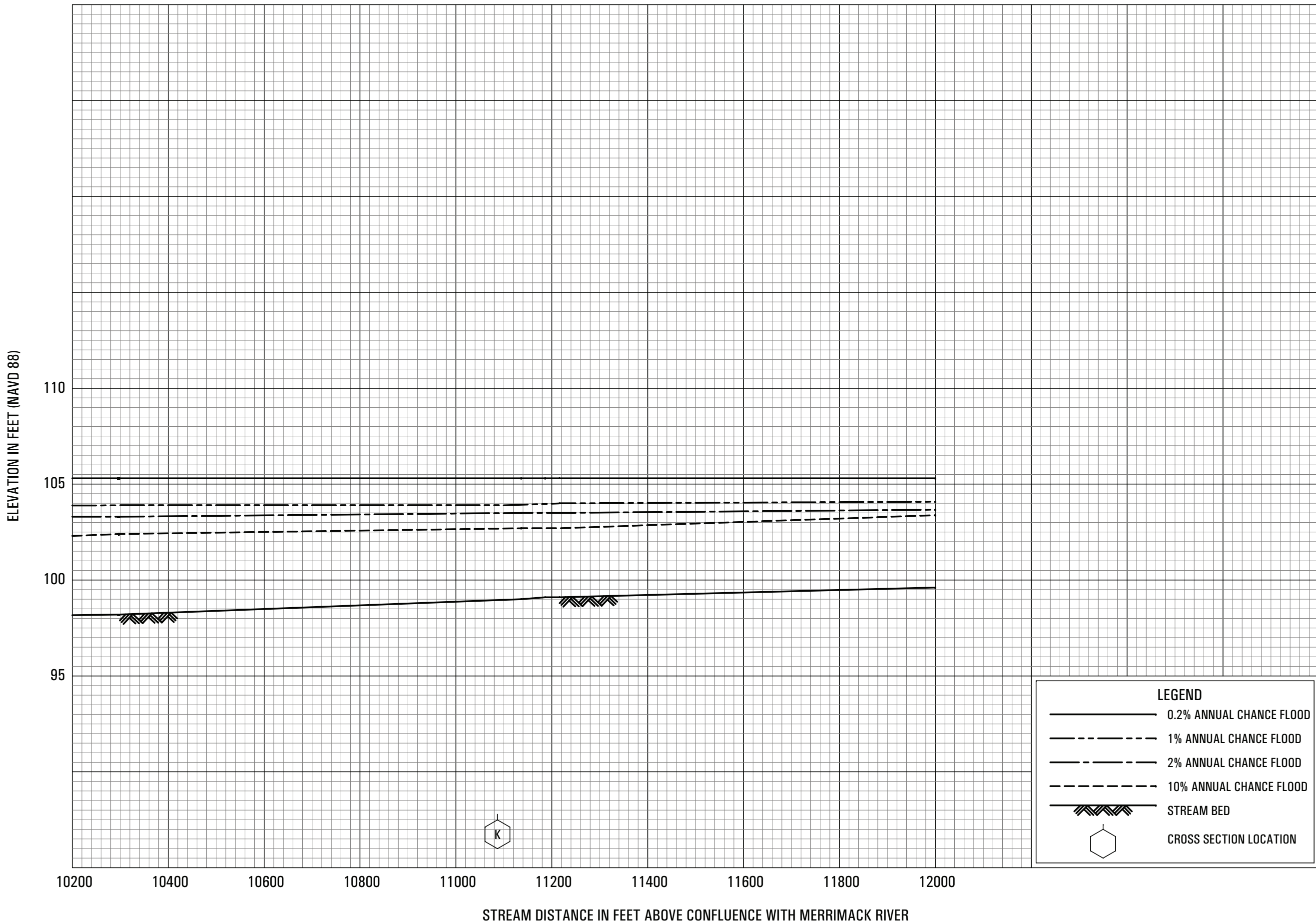


**FLOOD PROFILES**

**TRULL BROOK**

FEDERAL EMERGENCY MANAGEMENT AGENCY  
**MIDDLESEX COUNTY, MA**  
 (ALL JURISDICTIONS)

**552P**

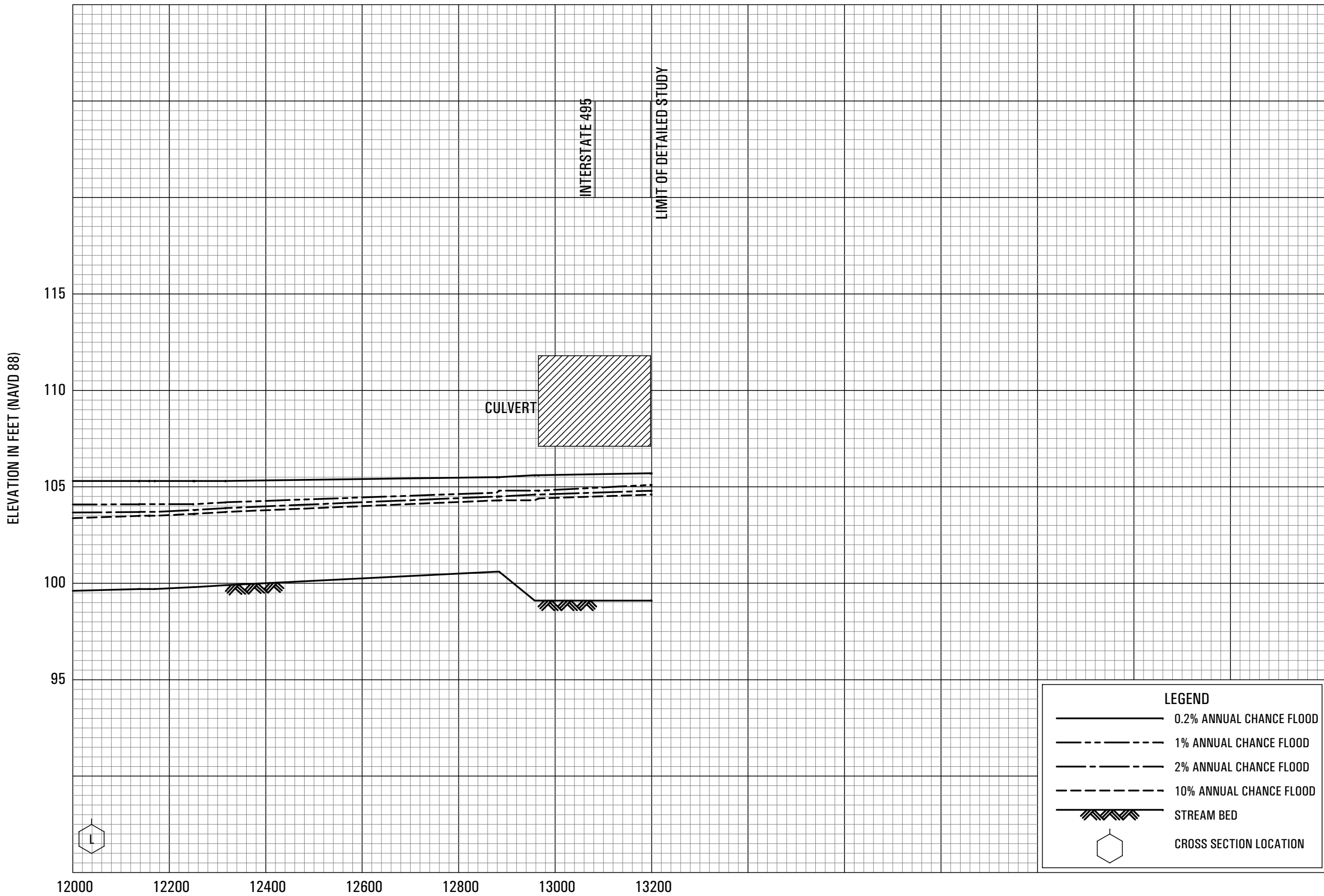


**FLOOD PROFILES**

TRULL BROOK

FEDERAL EMERGENCY MANAGEMENT AGENCY  
**MIDDLESEX COUNTY, MA**  
 (ALL JURISDICTIONS)

553P

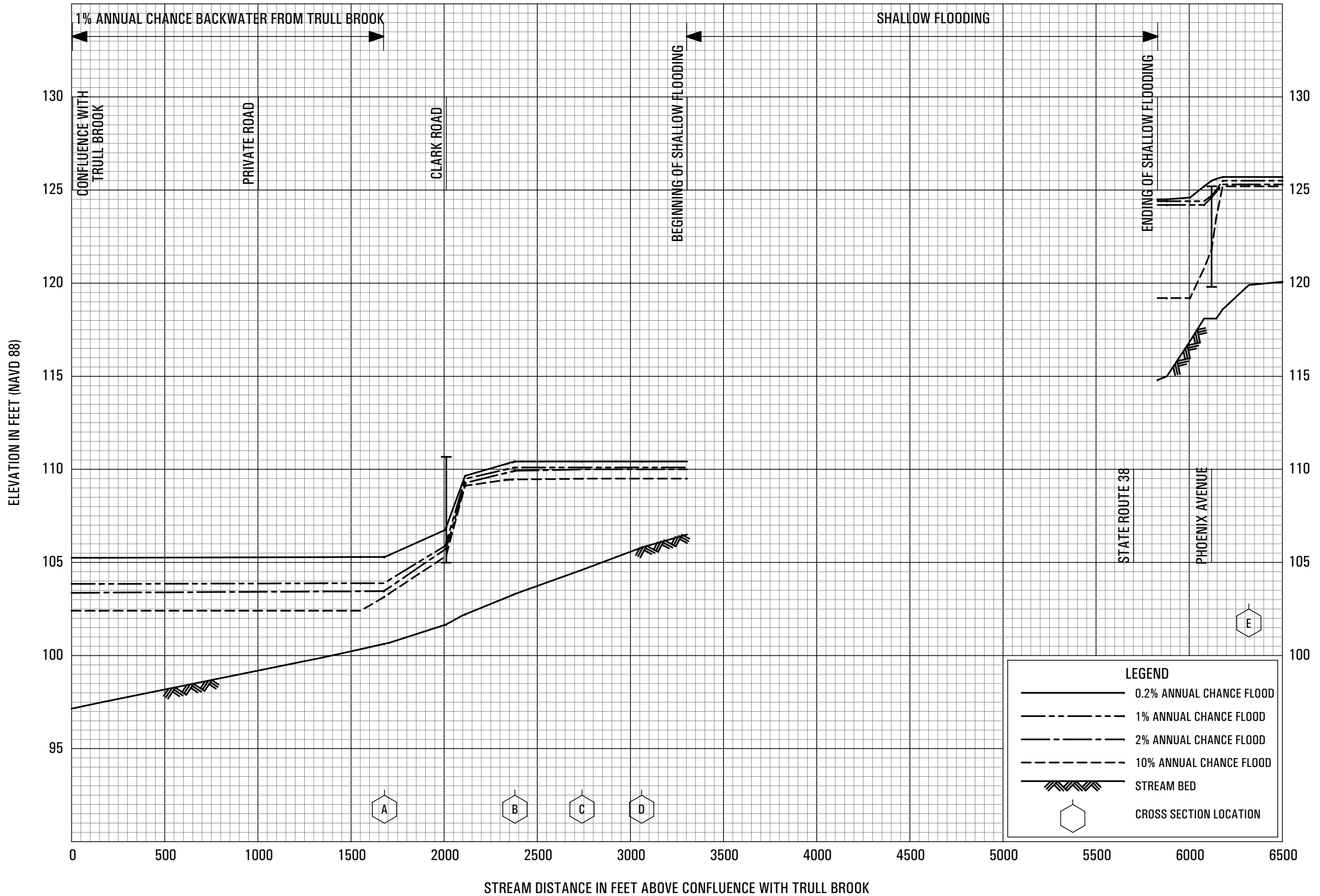


**FLOOD PROFILES**

TRULL BROOK

FEDERAL EMERGENCY MANAGEMENT AGENCY  
**MIDDLESEX COUNTY, MA**  
 (ALL JURISDICTIONS)





**FLOOD PROFILES**

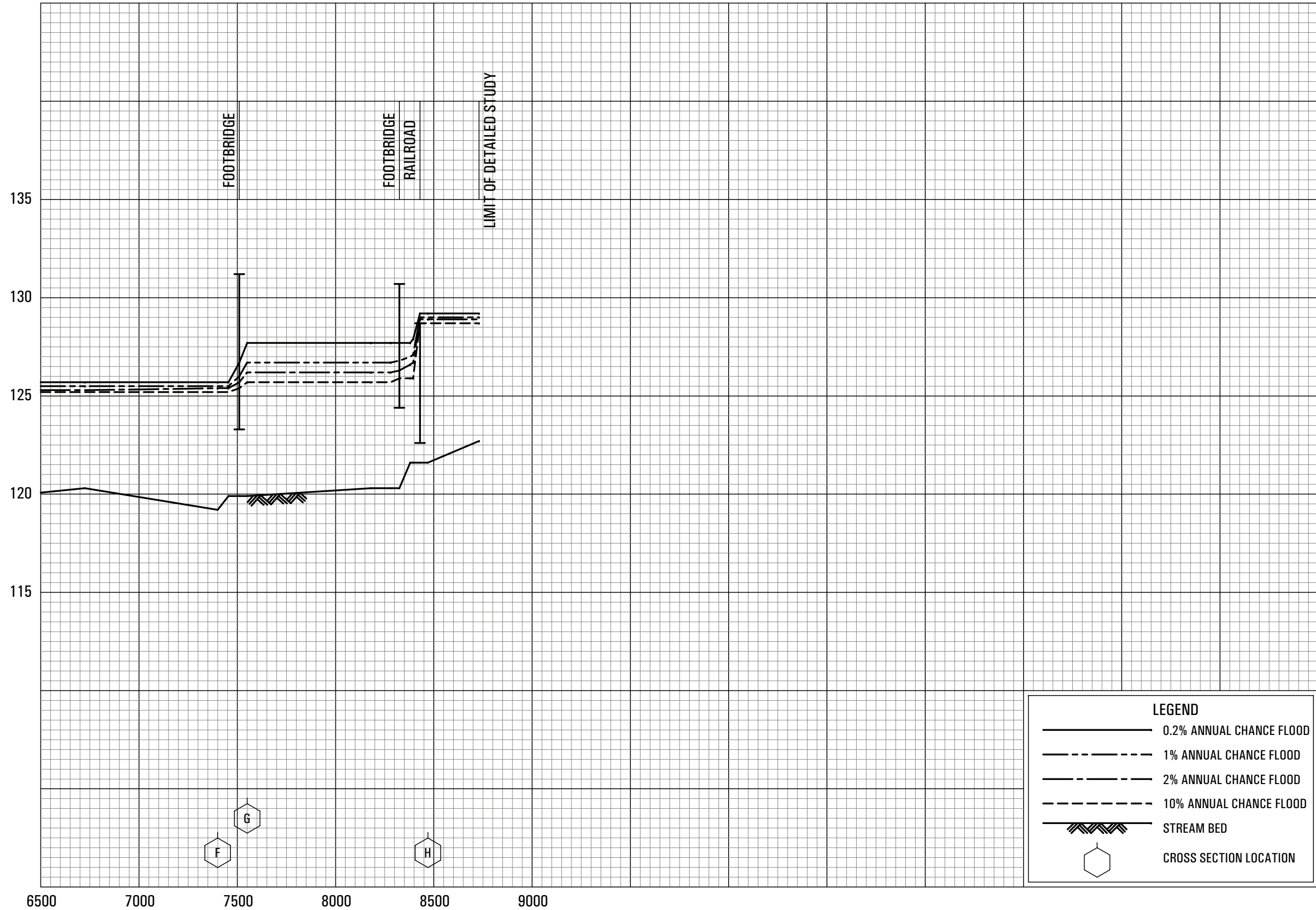
TRULL BROOK TRIBUTARY

FEDERAL EMERGENCY MANAGEMENT AGENCY

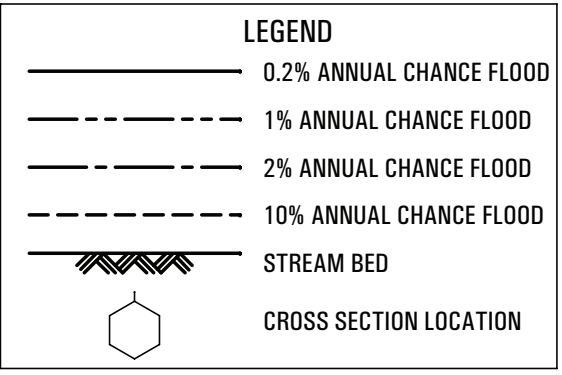
MIDDLESEX COUNTY, MA

(ALL JURISDICTIONS)

ELEVATION IN FEET (NAVD 88)



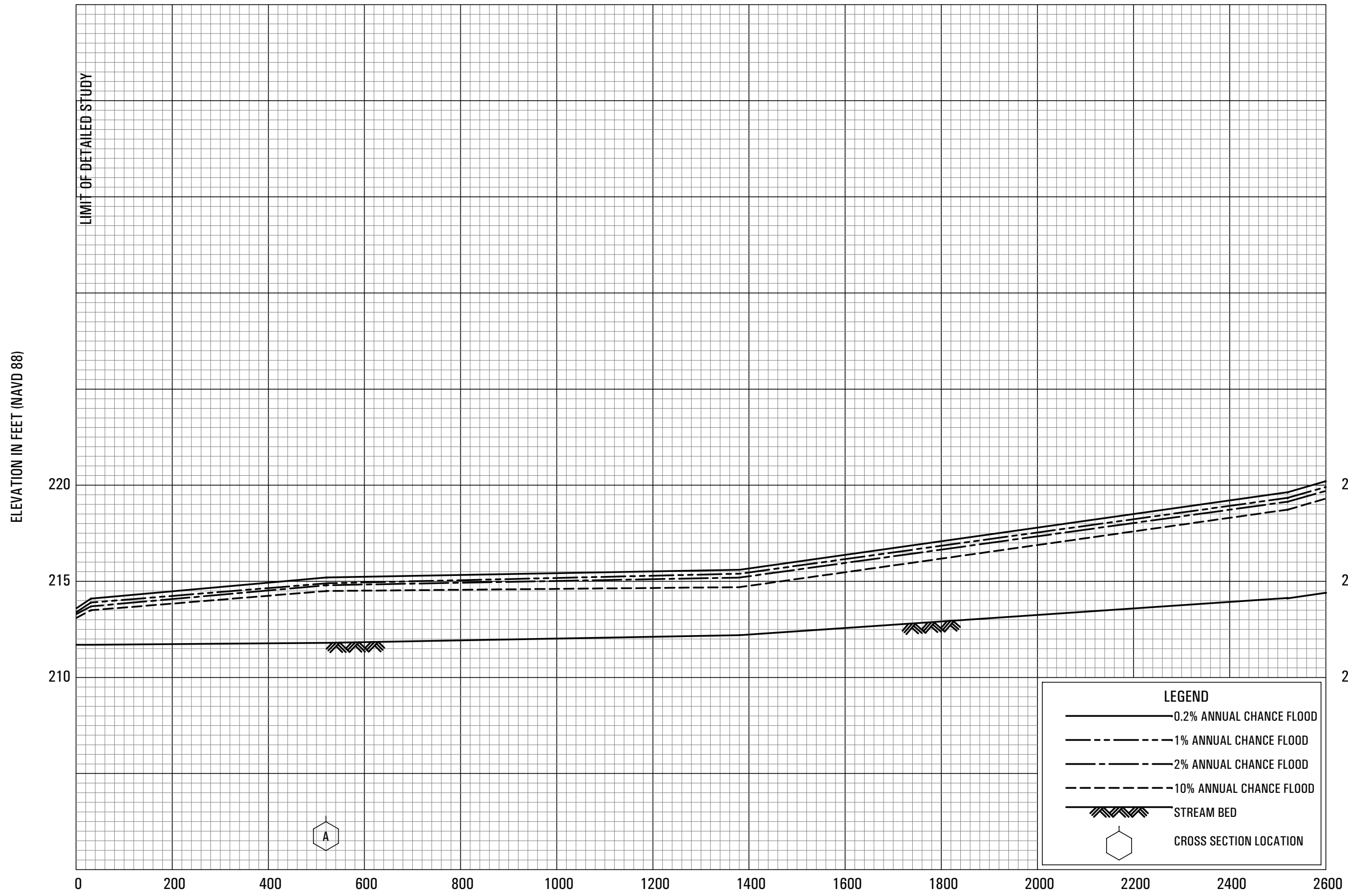
STREAM DISTANCE IN FEET ABOVE CONFLUENCE WITH TRULL BROOK



FEDERAL EMERGENCY MANAGEMENT AGENCY  
MIDDLESEX COUNTY, MA  
(ALL JURISDICTIONS)

FLOOD PROFILES  
TRULL BROOK TRIBUTARY

556P

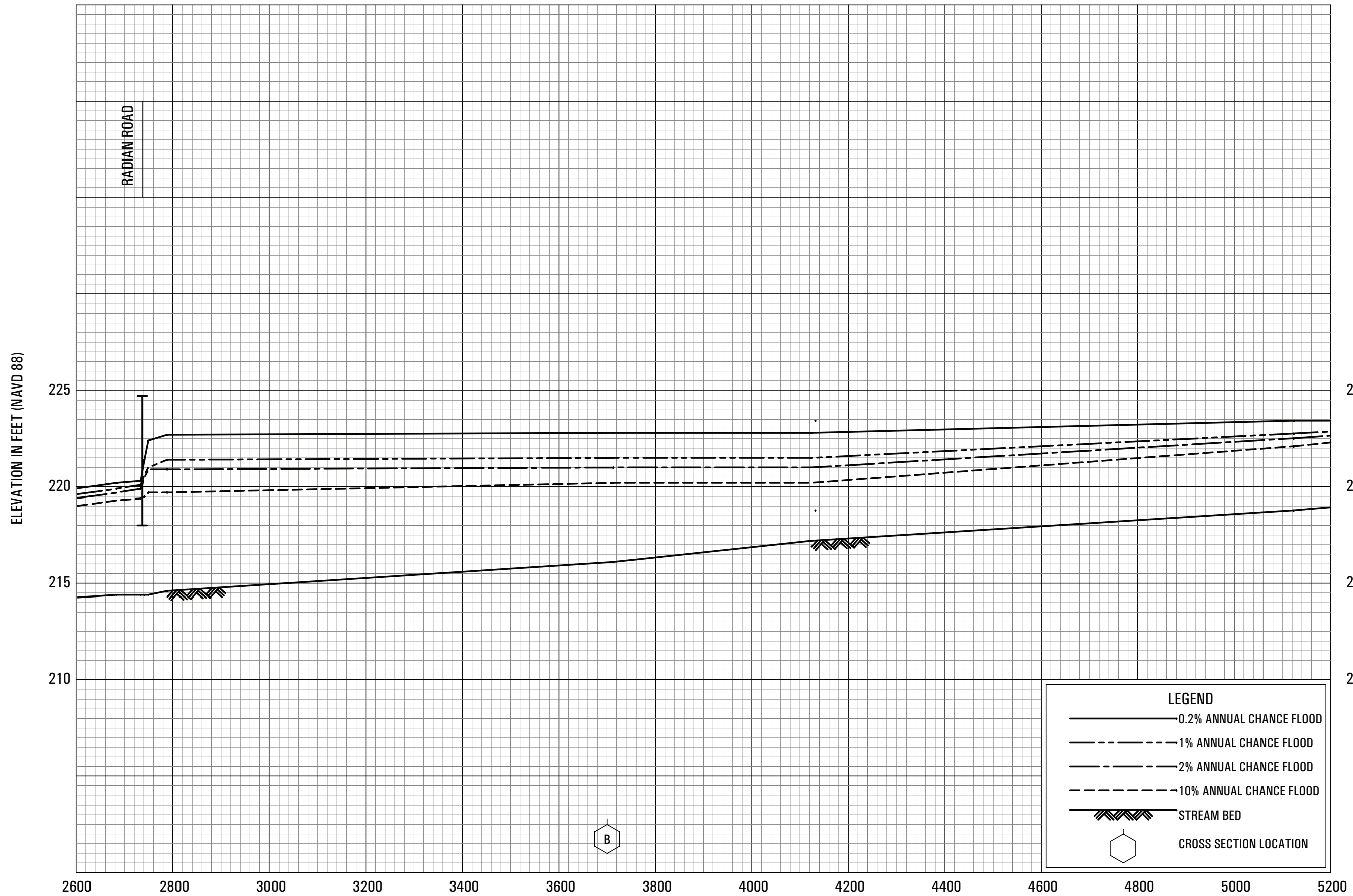


STREAM DISTANCE IN FEET ABOVE LIMIT OF DETAILED STUDY\*  
 \*LIMIT OF DETAILED STUDY IS APPROXIMATELY 2,735 FEET DOWNSTREAM OF RADIAN ROAD

FLOOD PROFILES

UNKETY BROOK

FEDERAL EMERGENCY MANAGEMENT AGENCY  
 MIDDLESEX COUNTY, MA  
 (ALL JURISDICTIONS)



STREAM DISTANCE IN FEET ABOVE LIMIT OF DETAILED STUDY\*  
 \*LIMIT OF DETAILED STUDY IS APPROXIMATELY 2,735 FEET DOWNSTREAM OF RADIAN ROAD

FLOOD PROFILES

UNKETY BROOK

FEDERAL EMERGENCY MANAGEMENT AGENCY

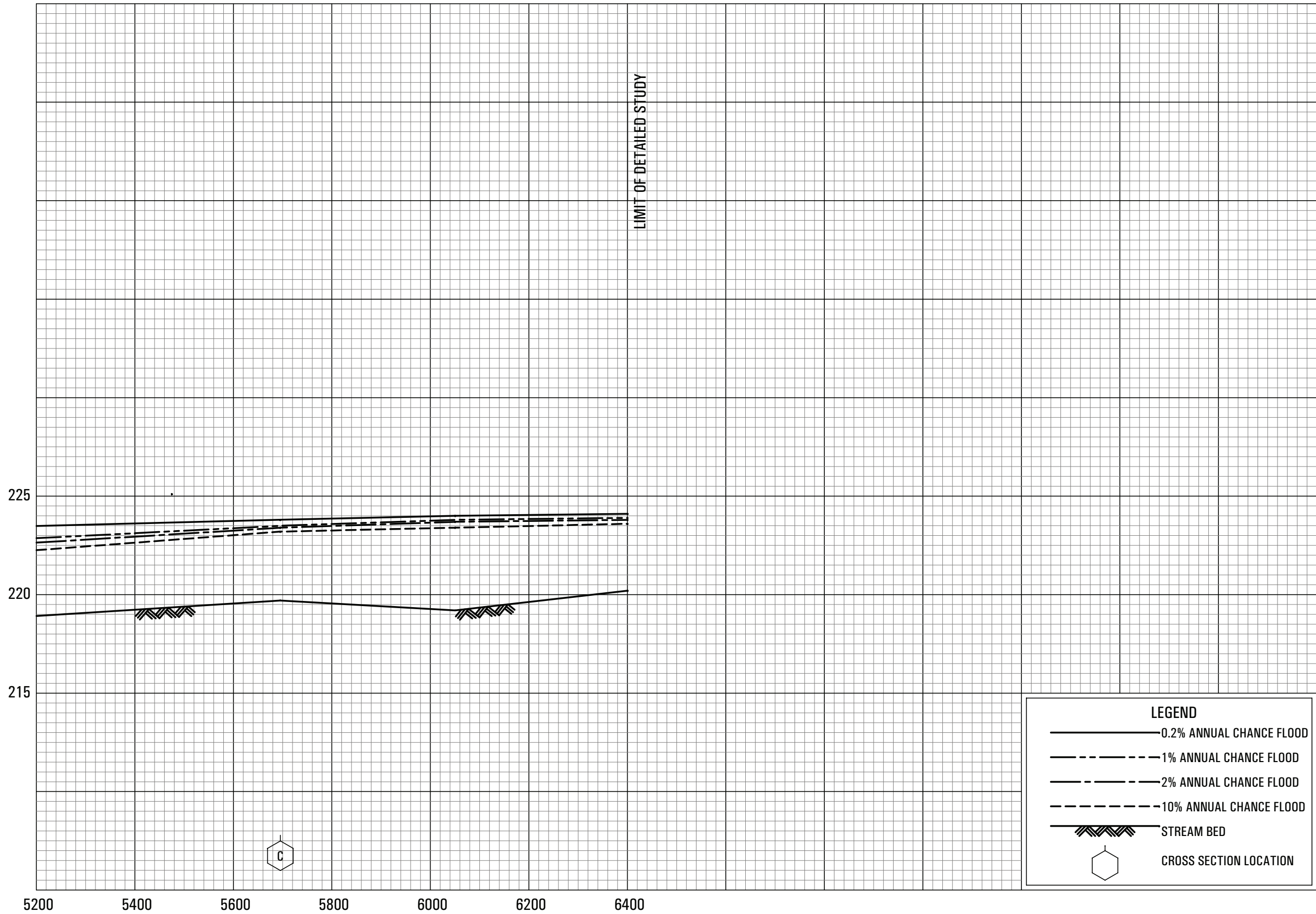
MIDDLESEX COUNTY, MA

(ALL JURISDICTIONS)

5400

558P

ELEVATION IN FEET (NAVD 88)



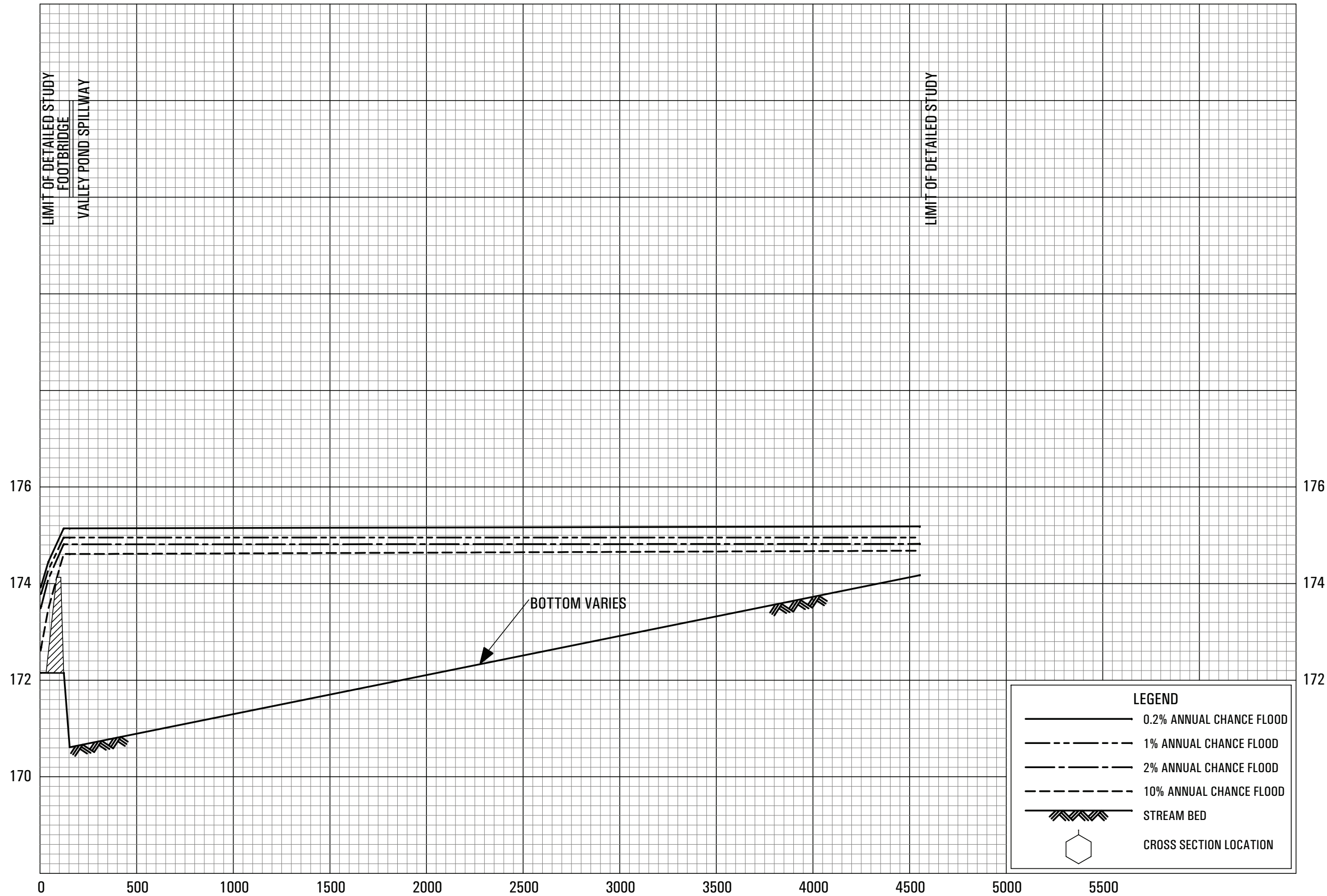
STREAM DISTANCE IN FEET ABOVE LIMIT OF DETAILED STUDY\*  
\*LIMIT OF DETAILED STUDY IS APPROXIMATELY 2,735 FEET DOWNSTREAM OF RADIAN ROAD

FLOOD PROFILES

UNKETY BROOK

FEDERAL EMERGENCY MANAGEMENT AGENCY  
MIDDLESEX COUNTY, MA  
(ALL JURISDICTIONS)

ELEVATION IN FEET (NAVD 88)



STREAM DISTANCE IN FEET ABOVE LIMIT OF DETAILED STUDY

\*LIMIT OF DETAILED STUDY IS APPROXIMATELY 170 FEET DOWNSTREAM OF VALLEY POND SPILLWAY

**LEGEND**

- 0.2% ANNUAL CHANCE FLOOD
- - - 1% ANNUAL CHANCE FLOOD
- · - 2% ANNUAL CHANCE FLOOD
- · - · - 10% ANNUAL CHANCE FLOOD
- ▨ STREAM BED
- ⬡ CROSS SECTION LOCATION

**FLOOD PROFILES**

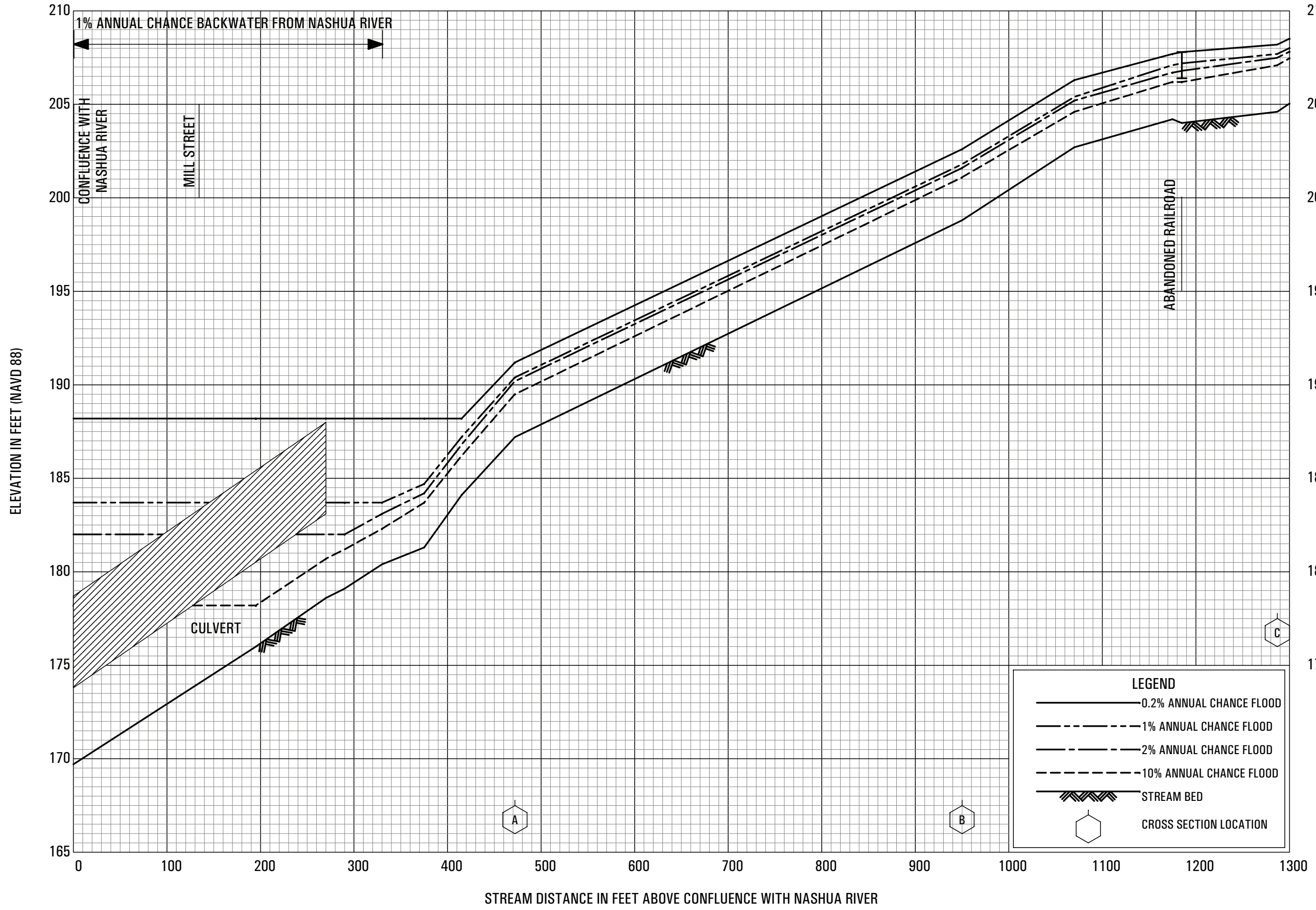
VALLEY POND

FEDERAL EMERGENCY MANAGEMENT AGENCY

MIDDLESEX COUNTY, MA

(ALL JURISDICTIONS)

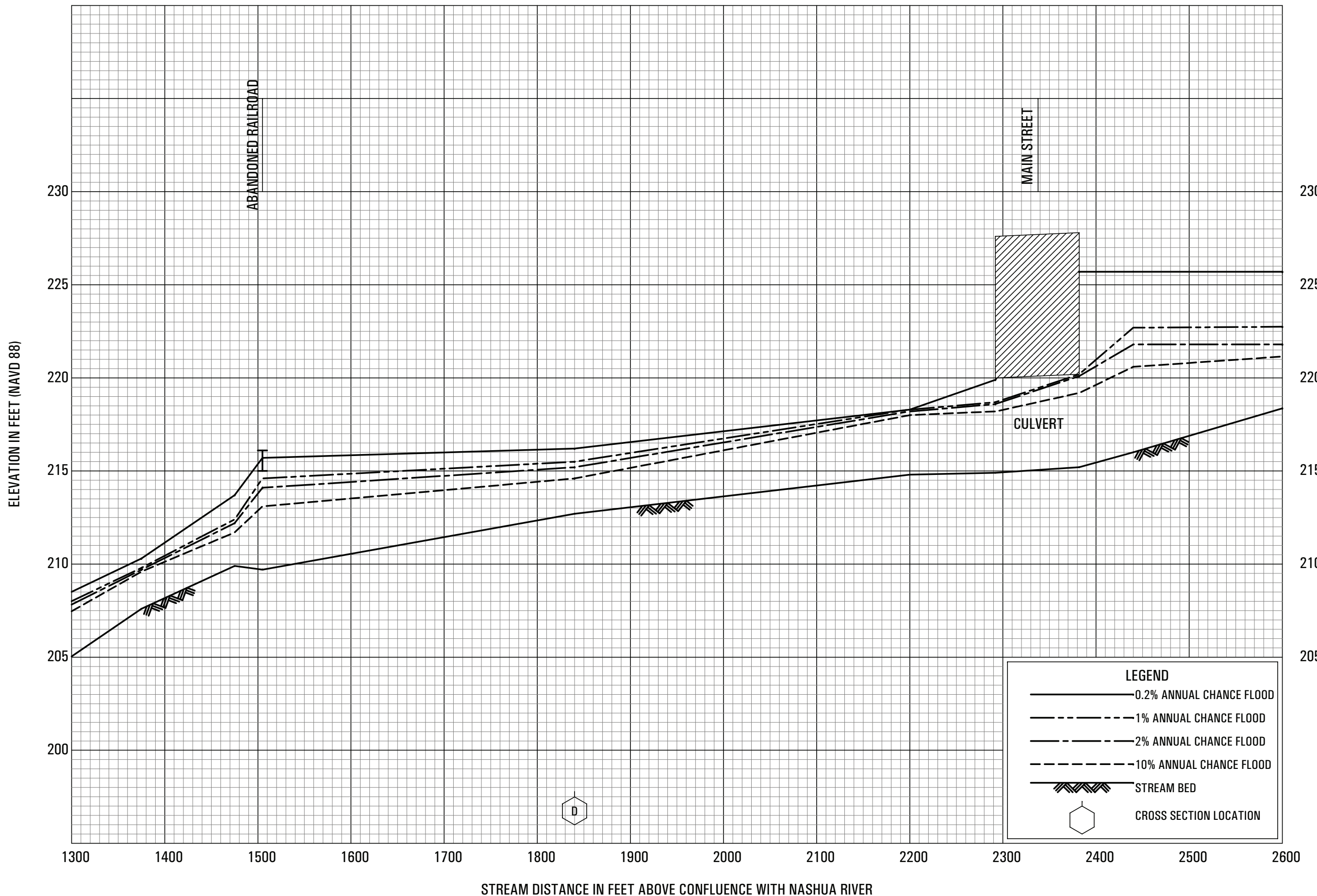
560P



**FLOOD PROFILES**  
VARNUM BROOK

FEDERAL EMERGENCY MANAGEMENT AGENCY  
MIDDLESEX COUNTY, MA  
(ALL JURISDICTIONS)

**561P**

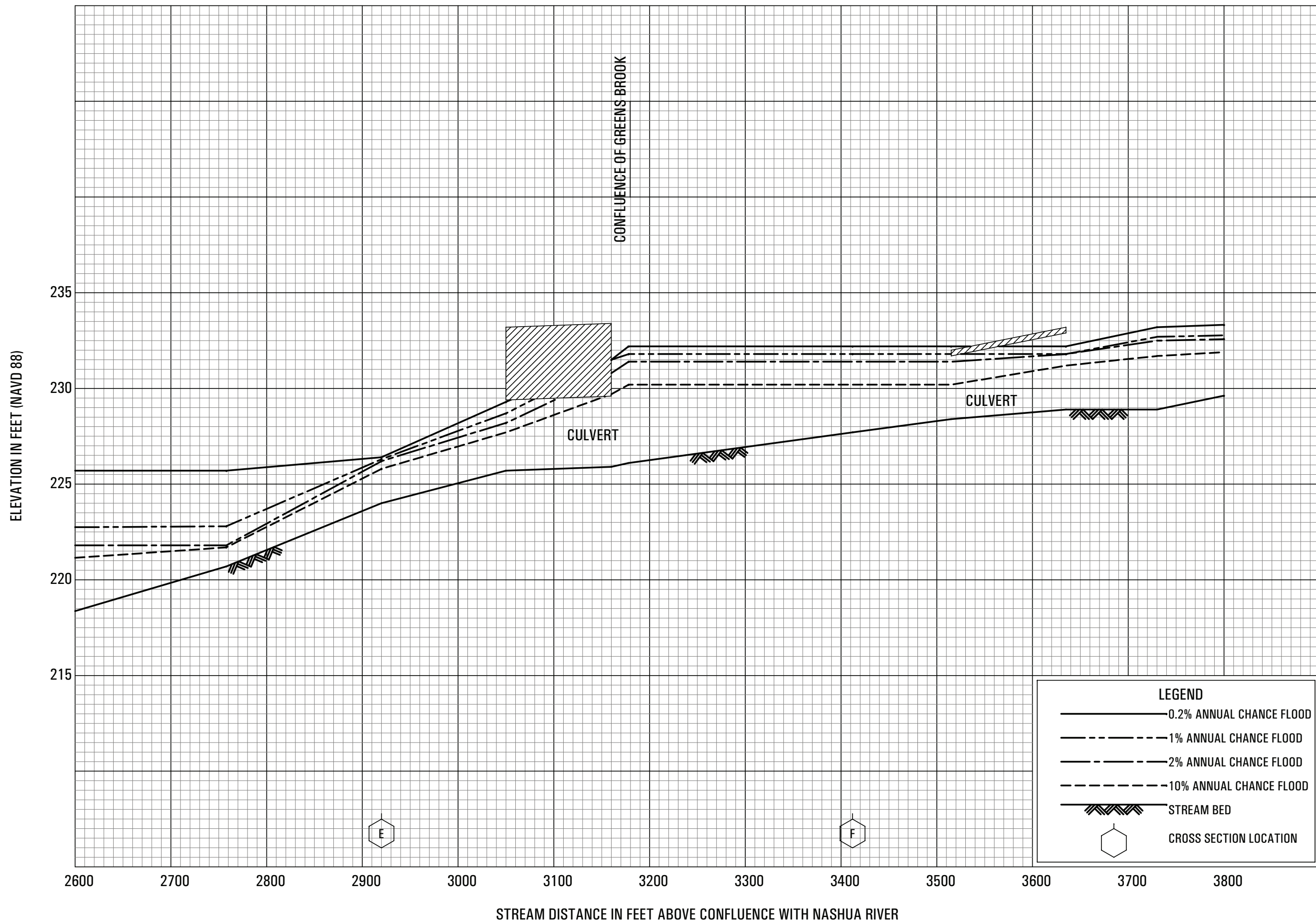


FLOOD PROFILES

VARNUM BROOK

FEDERAL EMERGENCY MANAGEMENT AGENCY  
 MIDDLESEX COUNTY, MA  
 (ALL JURISDICTIONS)



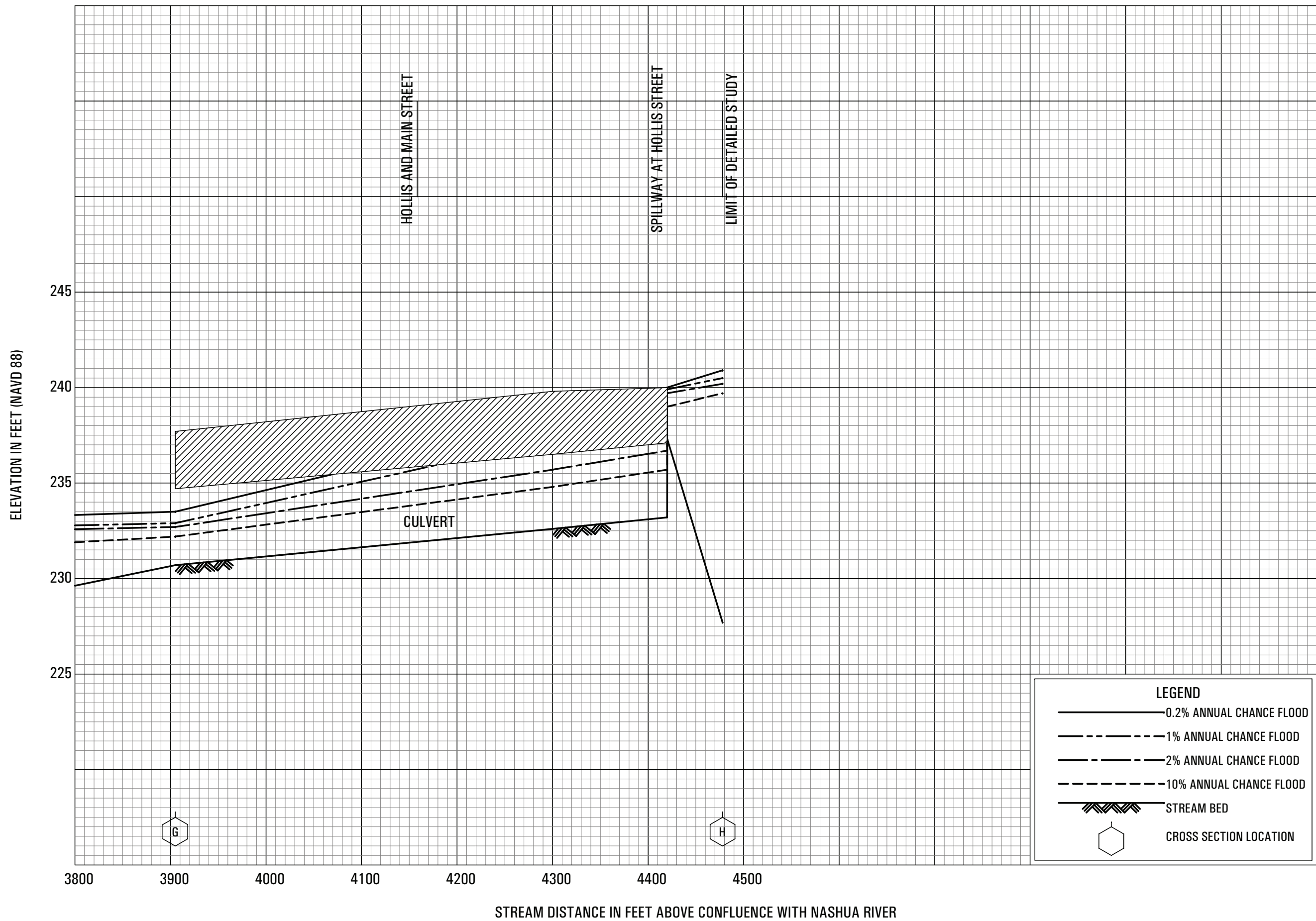


FLOOD PROFILES

VARNUM BROOK

FEDERAL EMERGENCY MANAGEMENT AGENCY  
 MIDDLESEX COUNTY, MA  
 (ALL JURISDICTIONS)

563P



FLOOD PROFILES

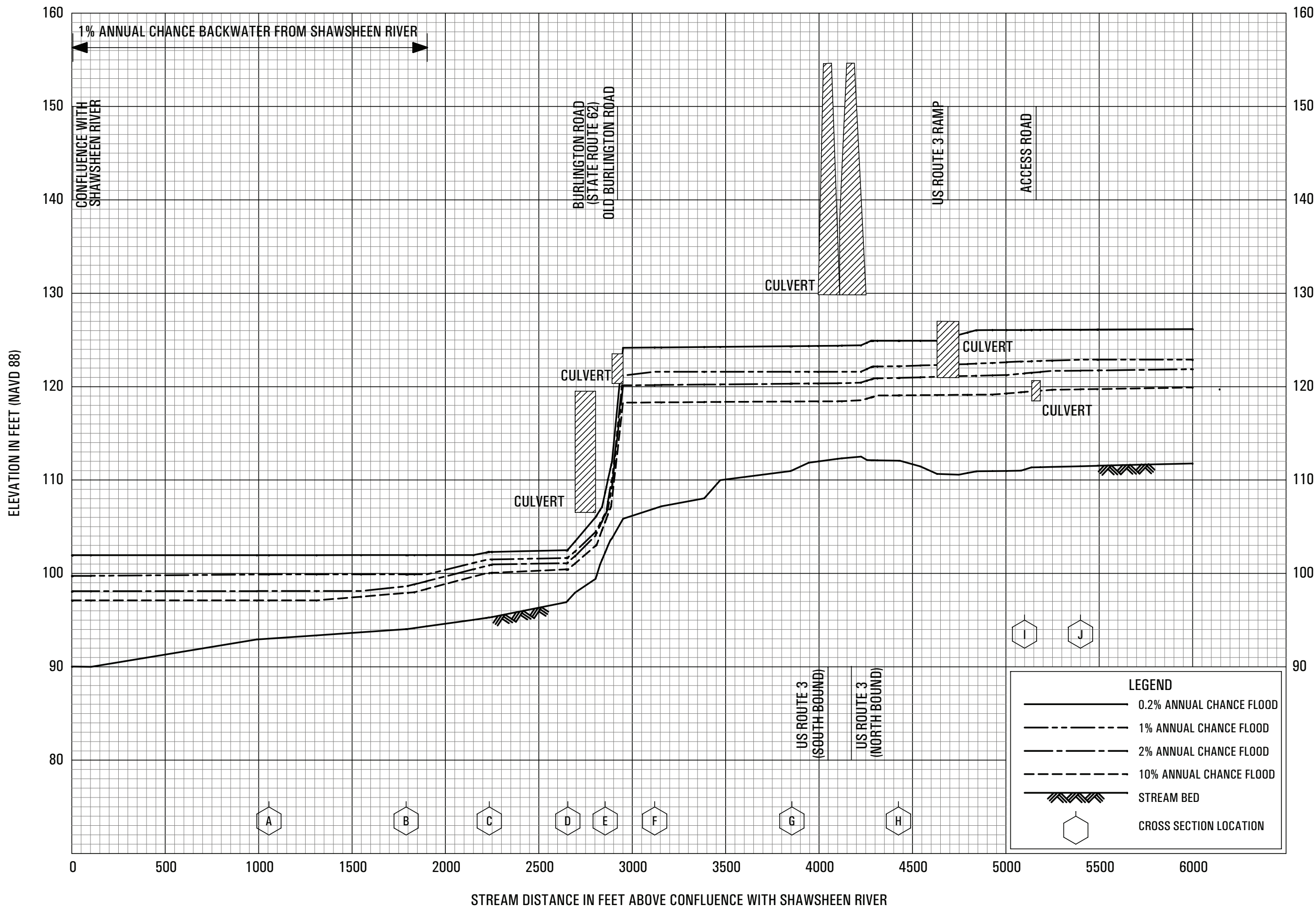
VARNUM BROOK

FEDERAL EMERGENCY MANAGEMENT AGENCY

MIDDLESEX COUNTY, MA

(ALL JURISDICTIONS)

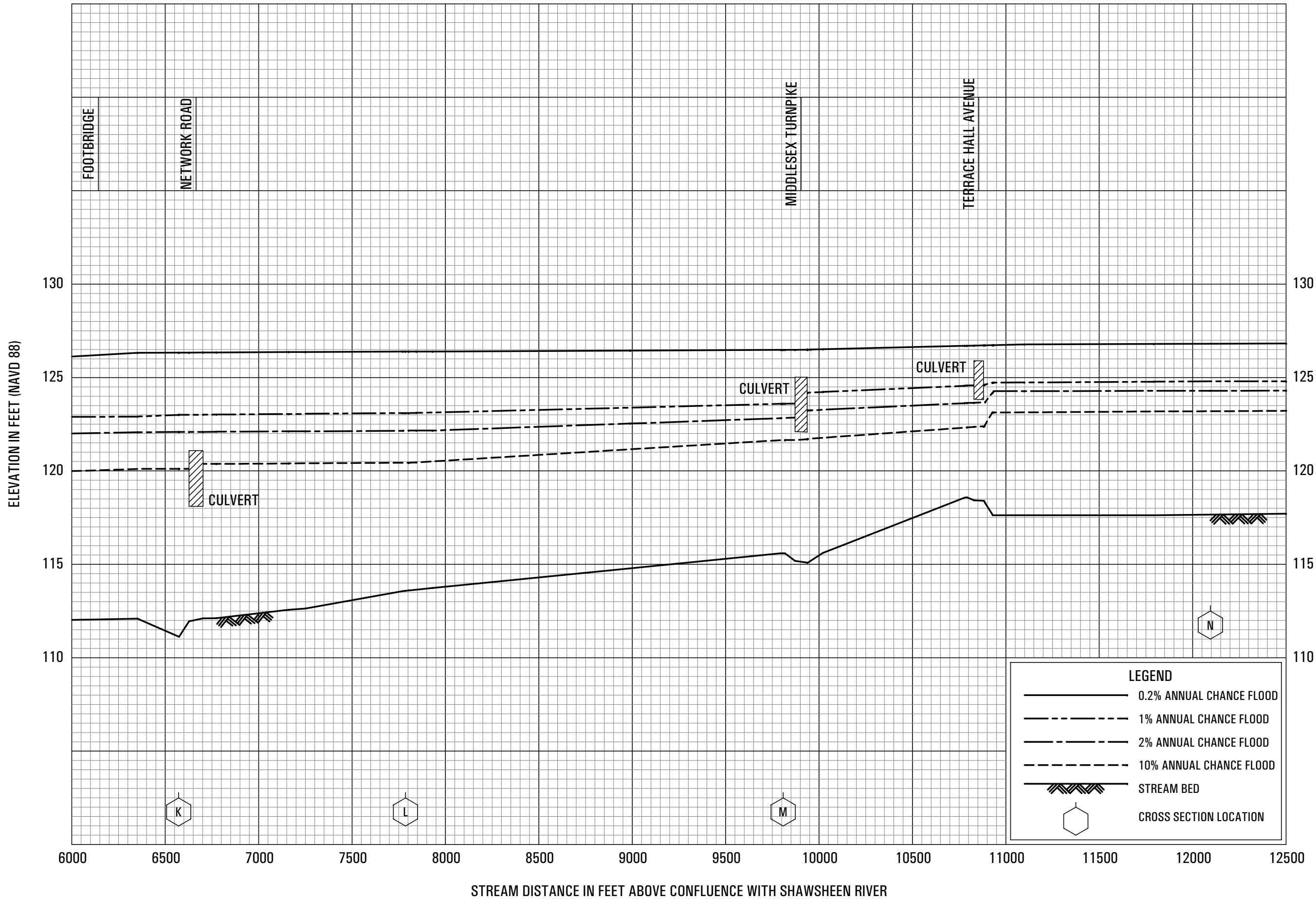
564P



**FLOOD PROFILES**

**VINE BROOK**

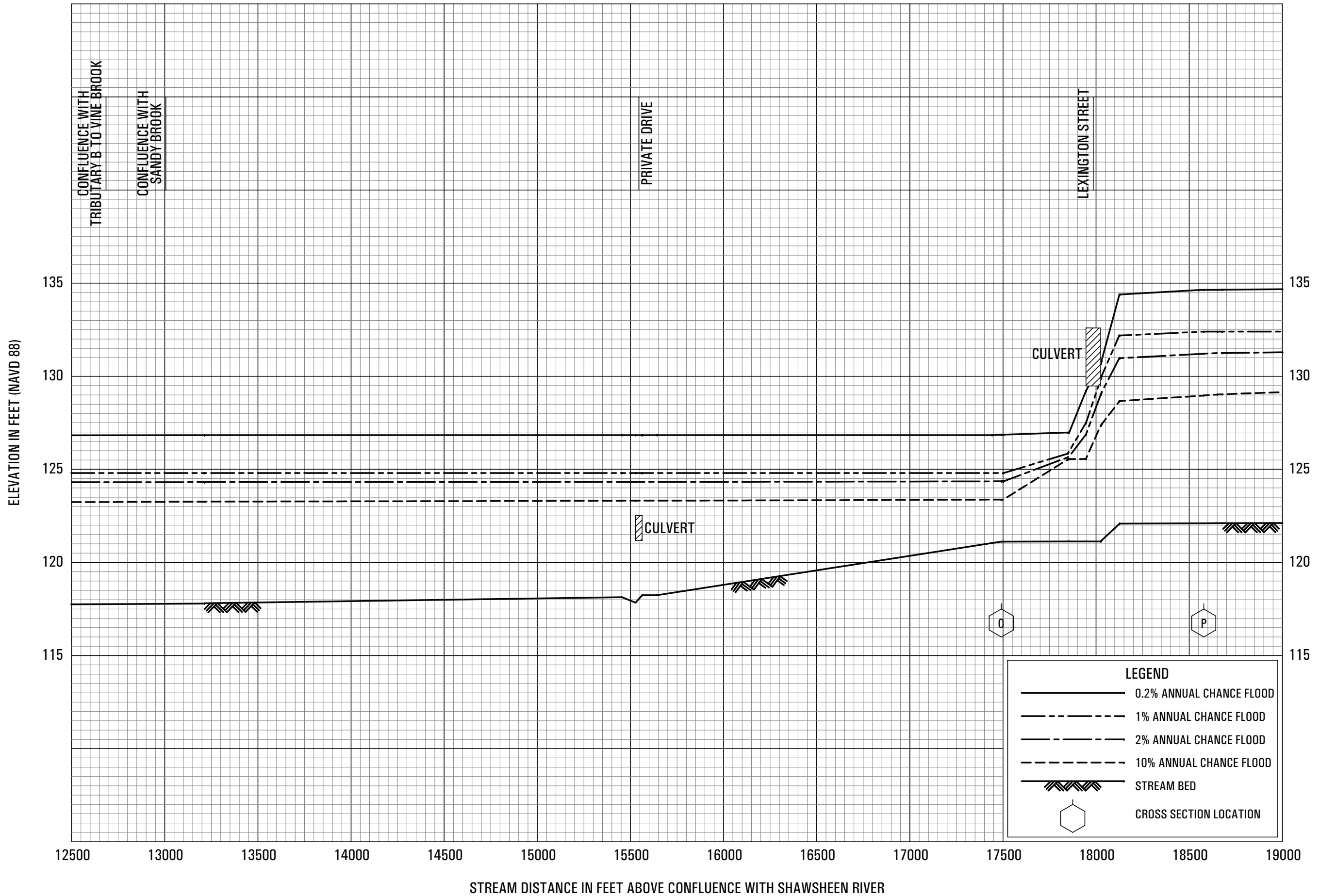
**FEDERAL EMERGENCY MANAGEMENT AGENCY  
MIDDLESEX COUNTY, MA  
(ALL JURISDICTIONS)**



**FLOOD PROFILES**

VINE BROOK

FEDERAL EMERGENCY MANAGEMENT AGENCY  
**MIDDLESEX COUNTY, MA**  
 (ALL JURISDICTIONS)



**FLOOD PROFILES**

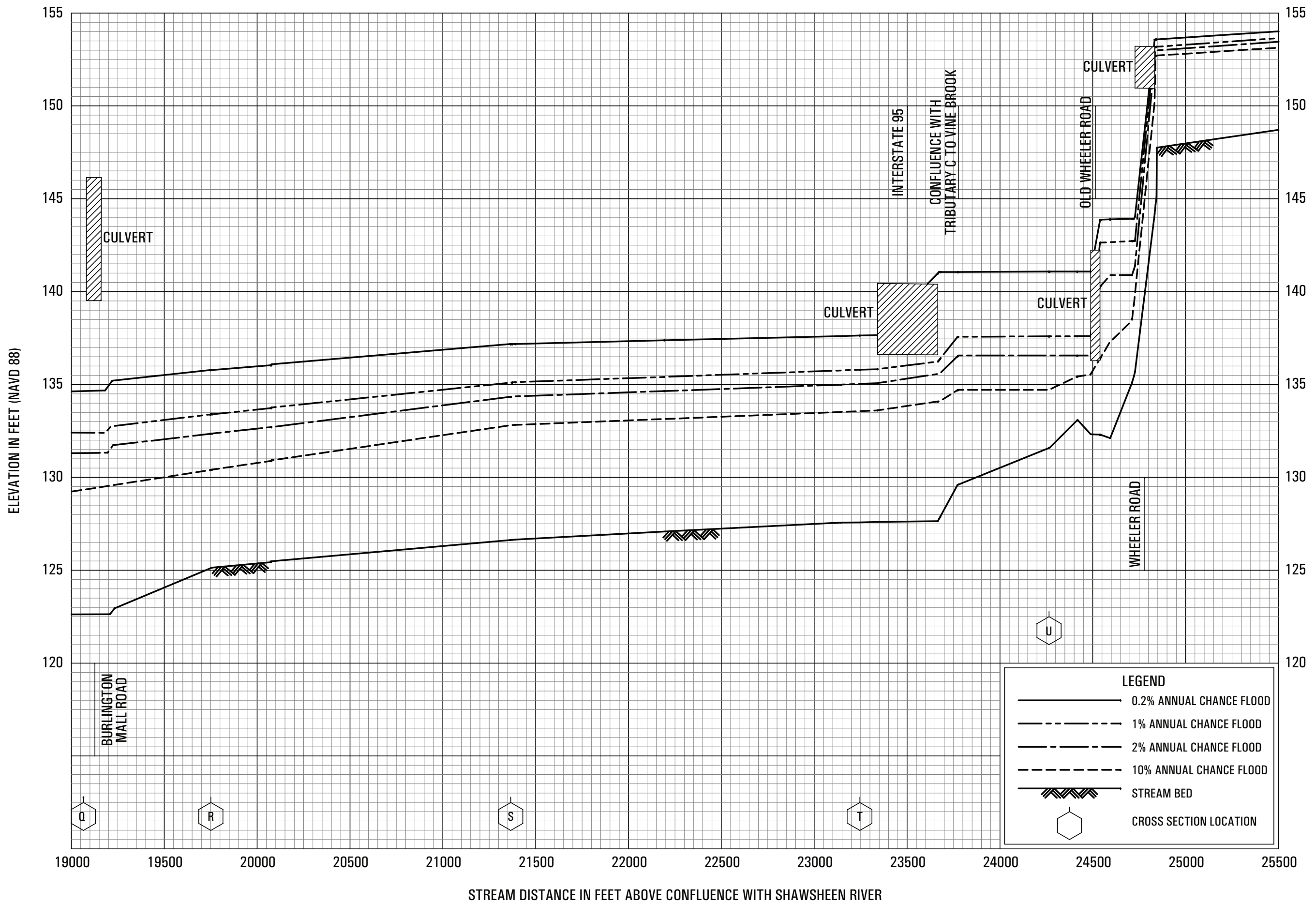
VINE BROOK

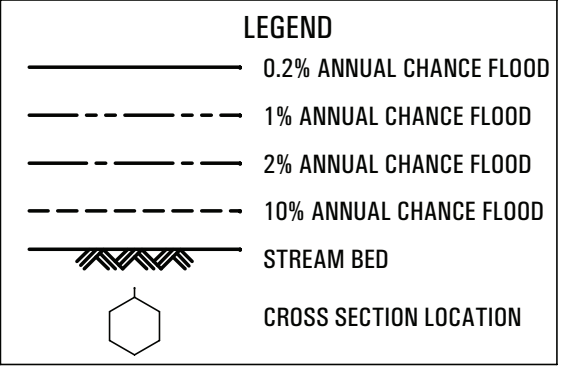
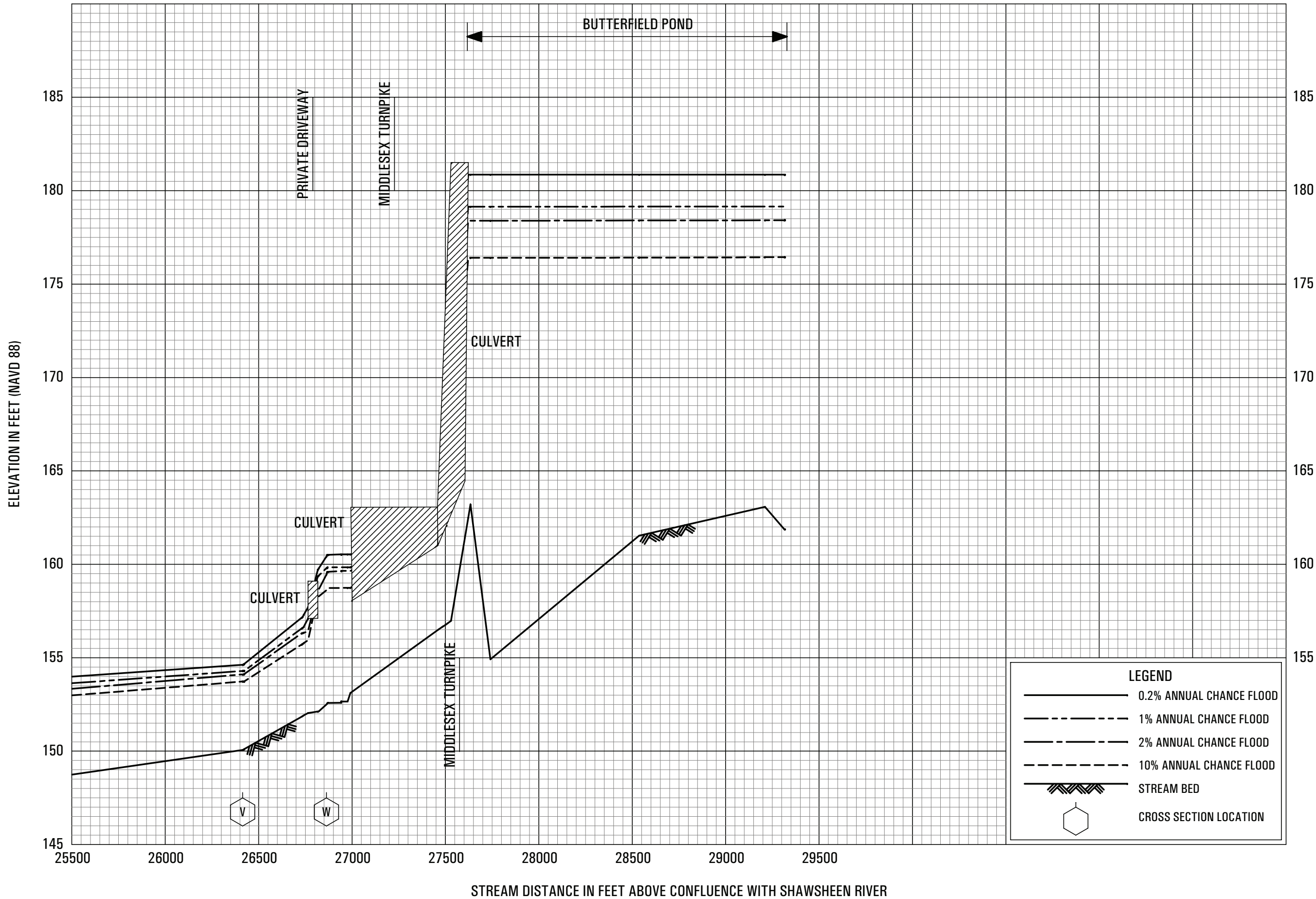
FEDERAL EMERGENCY MANAGEMENT AGENCY

MIDDLESEX COUNTY, MA

(ALL JURISDICTIONS)

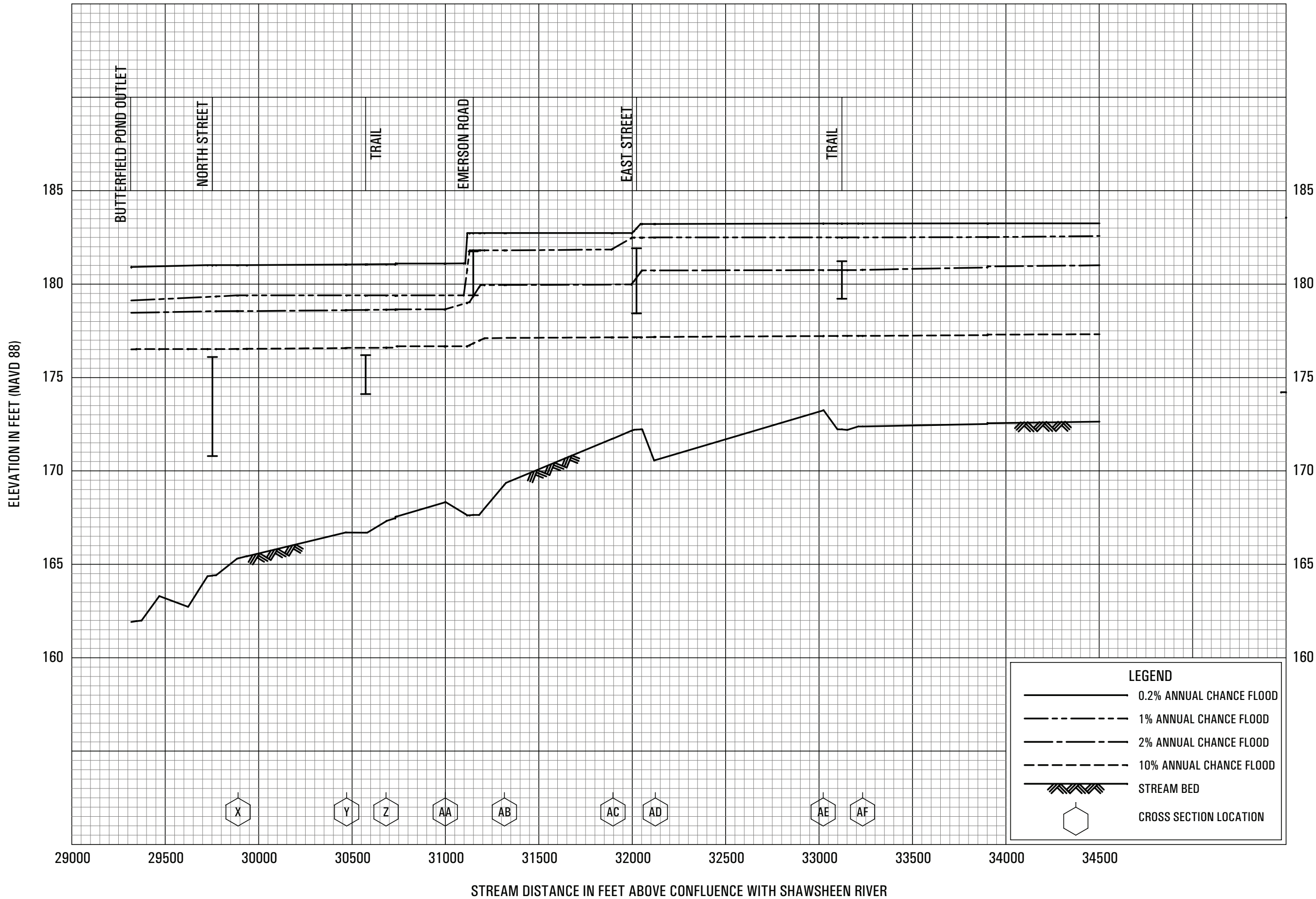
567P





FLOOD PROFILES  
VINE BROOK

FEDERAL EMERGENCY MANAGEMENT AGENCY  
MIDDLESEX COUNTY, MA  
(ALL JURISDICTIONS)



**FLOOD PROFILES**

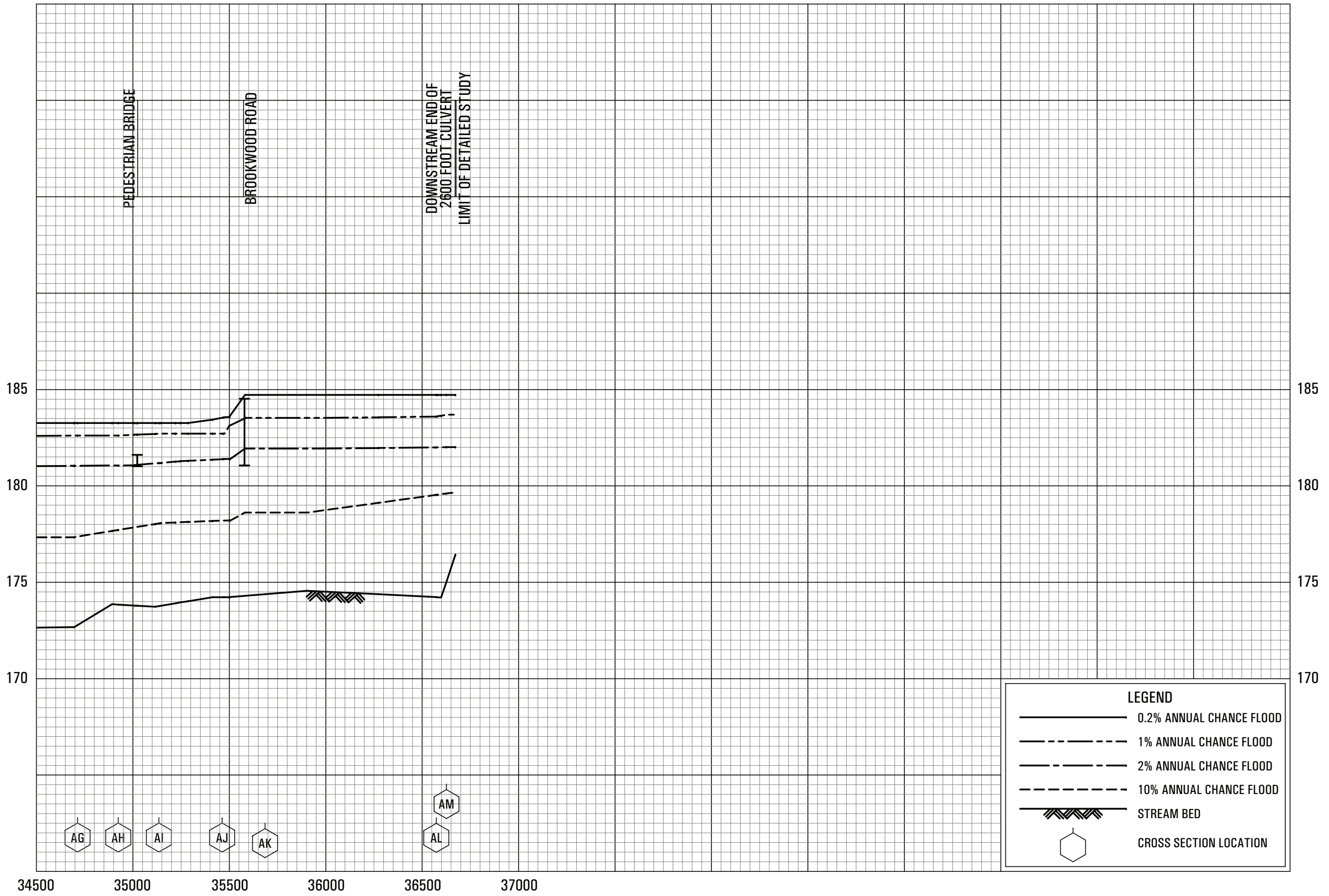
VINE BROOK

FEDERAL EMERGENCY MANAGEMENT AGENCY  
**MIDDLESEX COUNTY, MA**  
 (ALL JURISDICTIONS)

570P



ELEVATION IN FEET (NAVD 88)



**LEGEND**

- 0.2% ANNUAL CHANCE FLOOD
- 1% ANNUAL CHANCE FLOOD
- 2% ANNUAL CHANCE FLOOD
- 10% ANNUAL CHANCE FLOOD
- STREAM BED
- CROSS SECTION LOCATION

**FLOOD PROFILES**

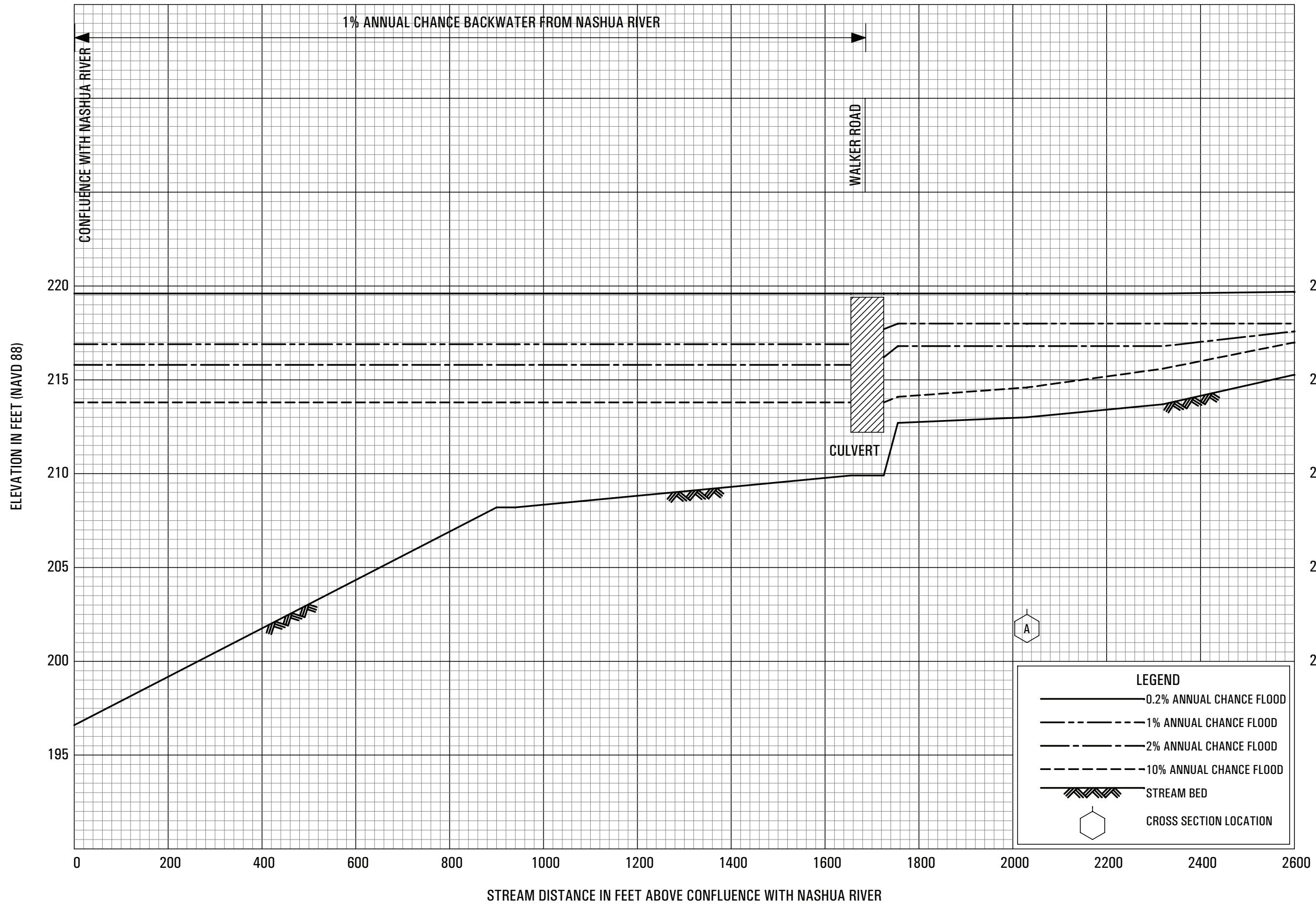
VINE BROOK

FEDERAL EMERGENCY MANAGEMENT AGENCY

MIDDLESEX COUNTY, MA

(ALL JURISDICTIONS)

571P



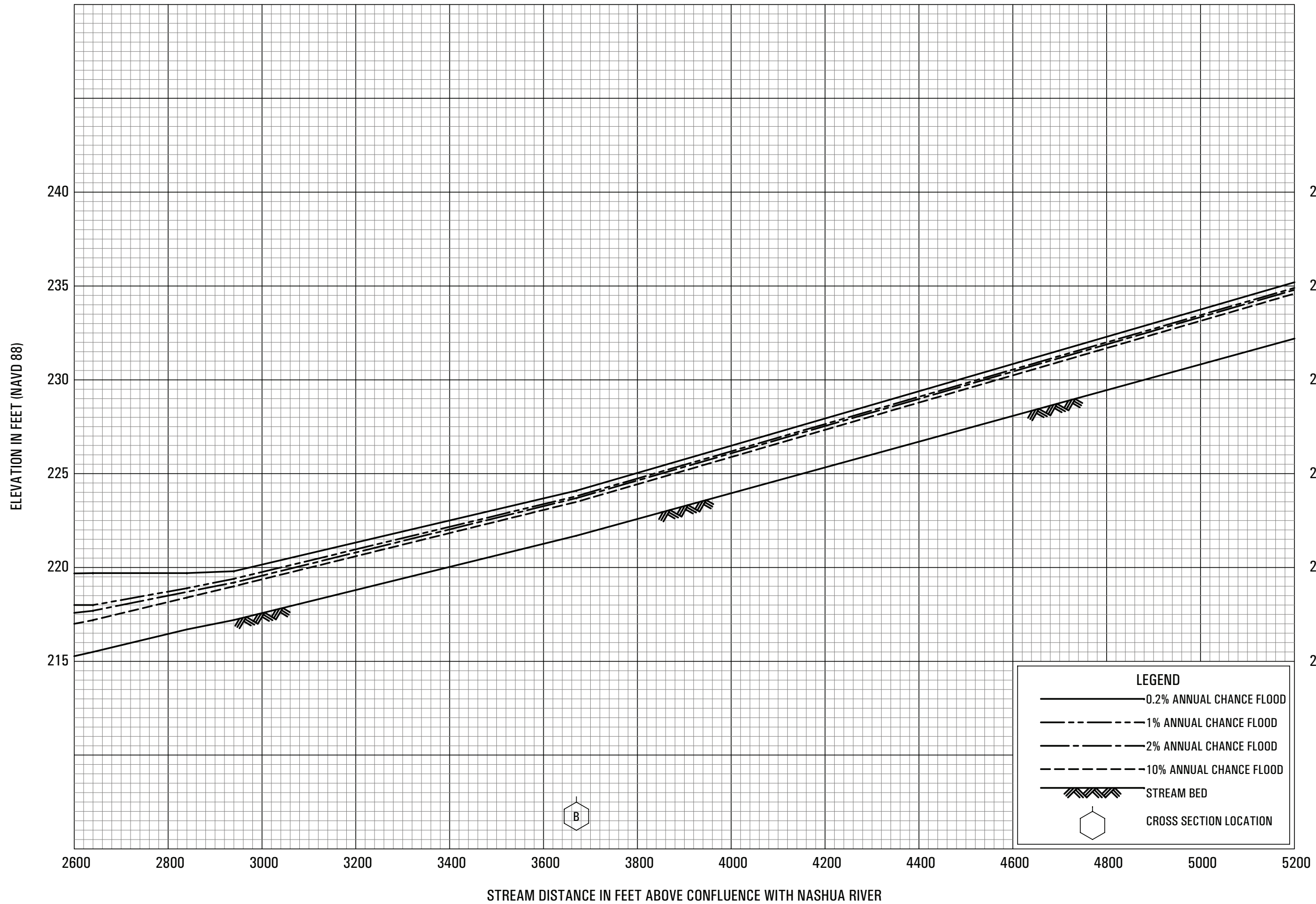
**FLOOD PROFILES**

WALKER BROOK 1

FEDERAL EMERGENCY MANAGEMENT AGENCY

MIDDLESEX COUNTY, MA

(ALL JURISDICTIONS)



**FLOOD PROFILES**

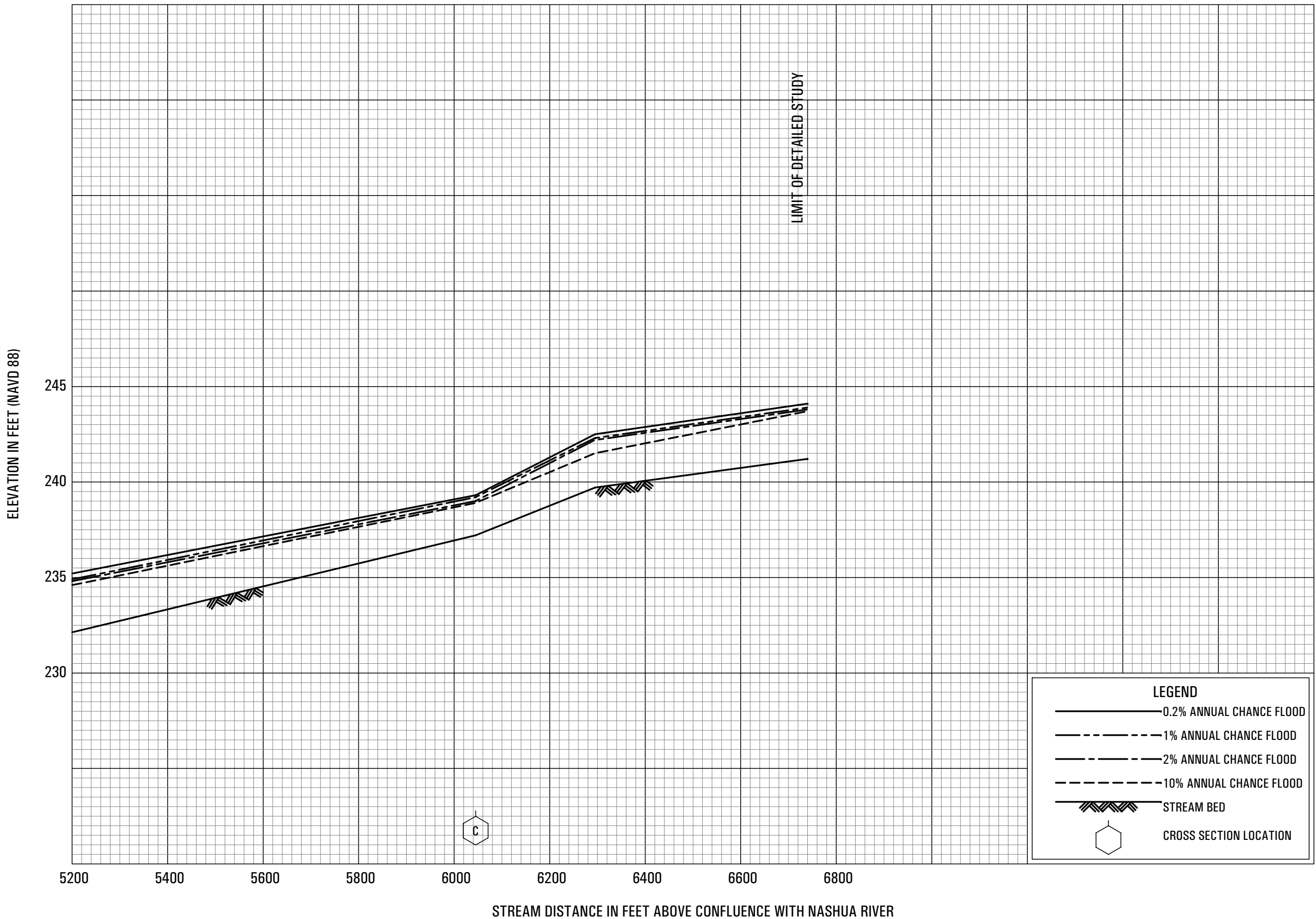
**WALKER BROOK 1**

FEDERAL EMERGENCY MANAGEMENT AGENCY

**MIDDLESEX COUNTY, MA**

(ALL JURISDICTIONS)

**573P**

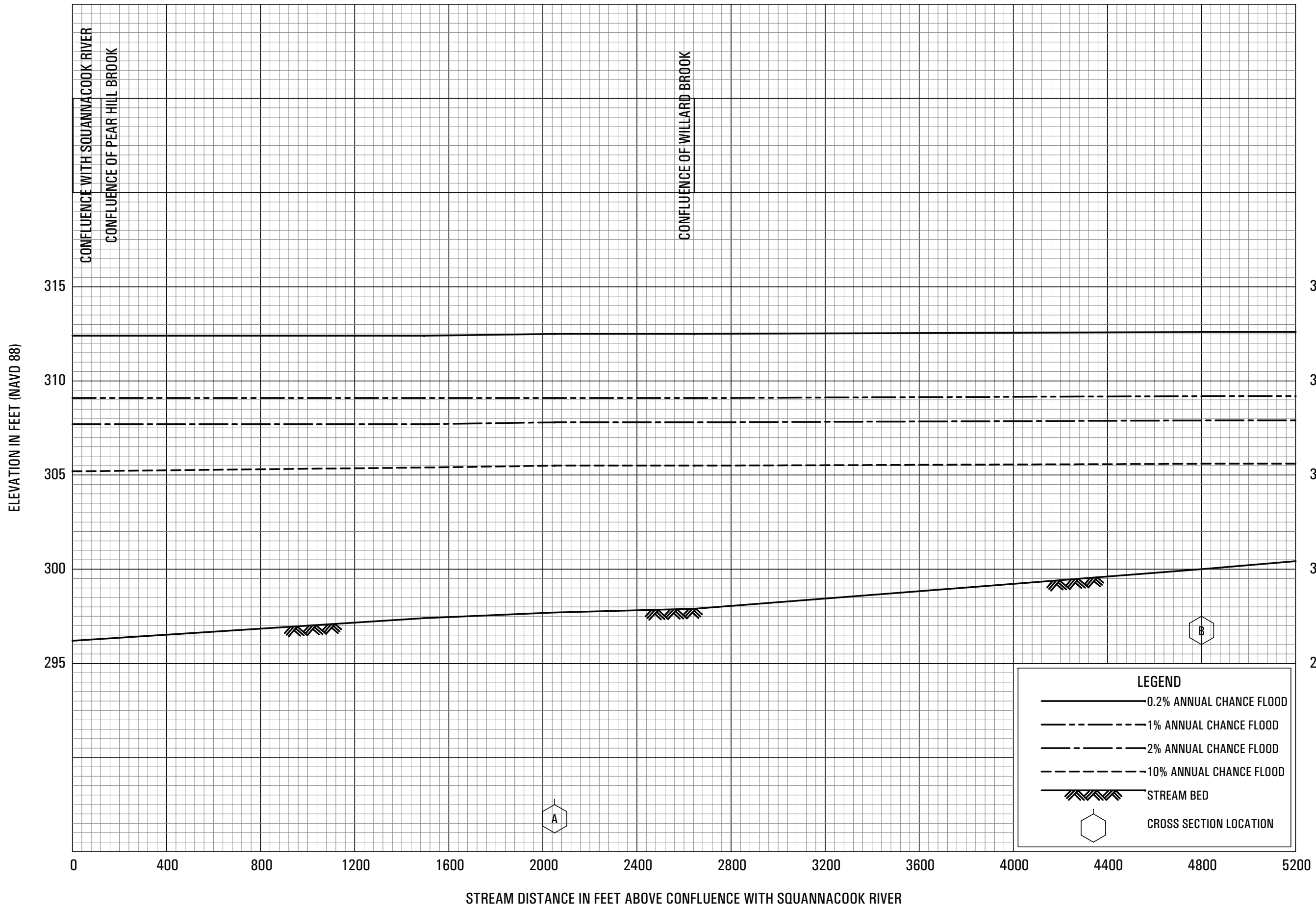


**FLOOD PROFILES**

**WALKER BROOK 1**

**FEDERAL EMERGENCY MANAGEMENT AGENCY  
MIDDLESEX COUNTY, MA  
(ALL JURISDICTIONS)**

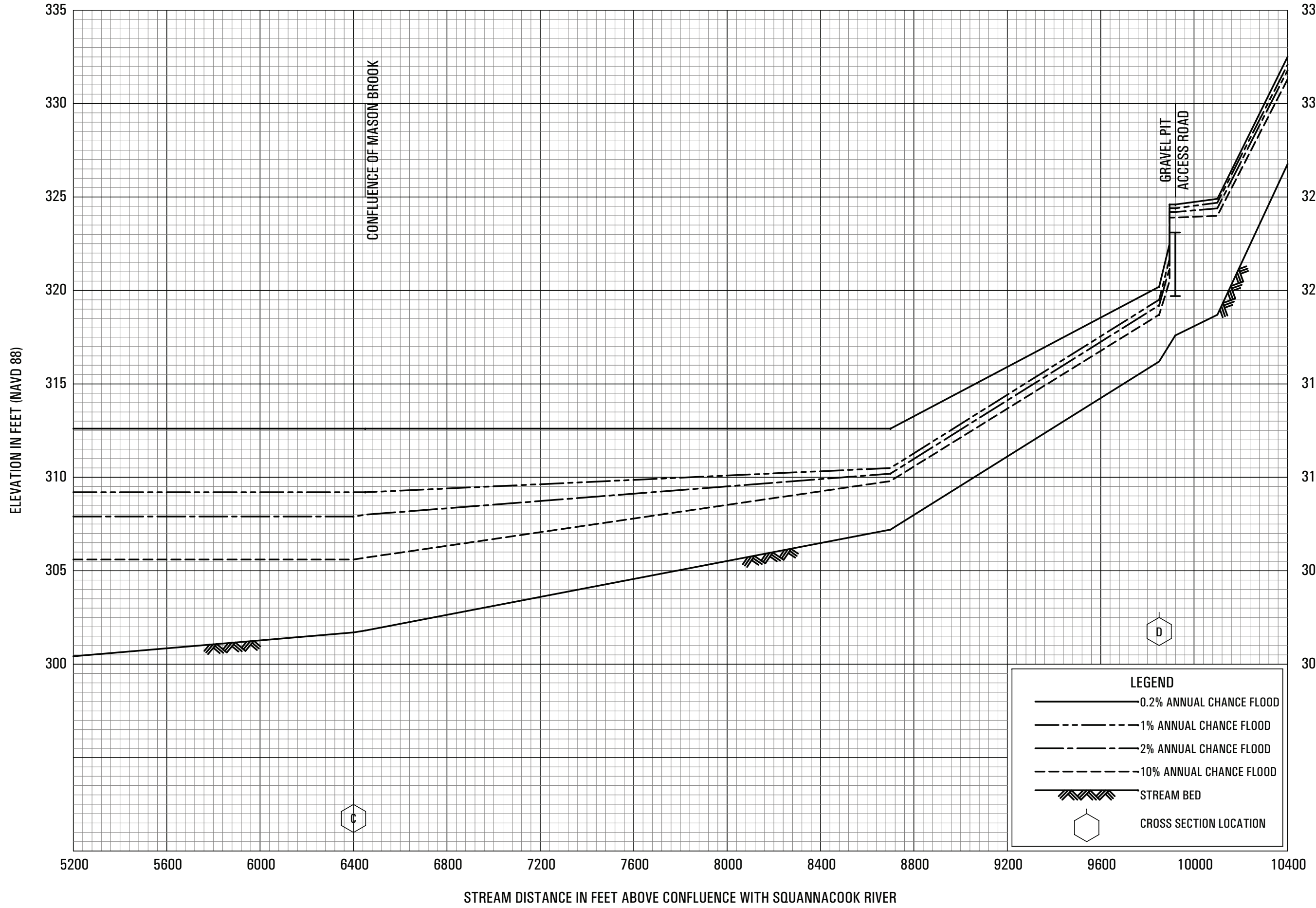
**574P**

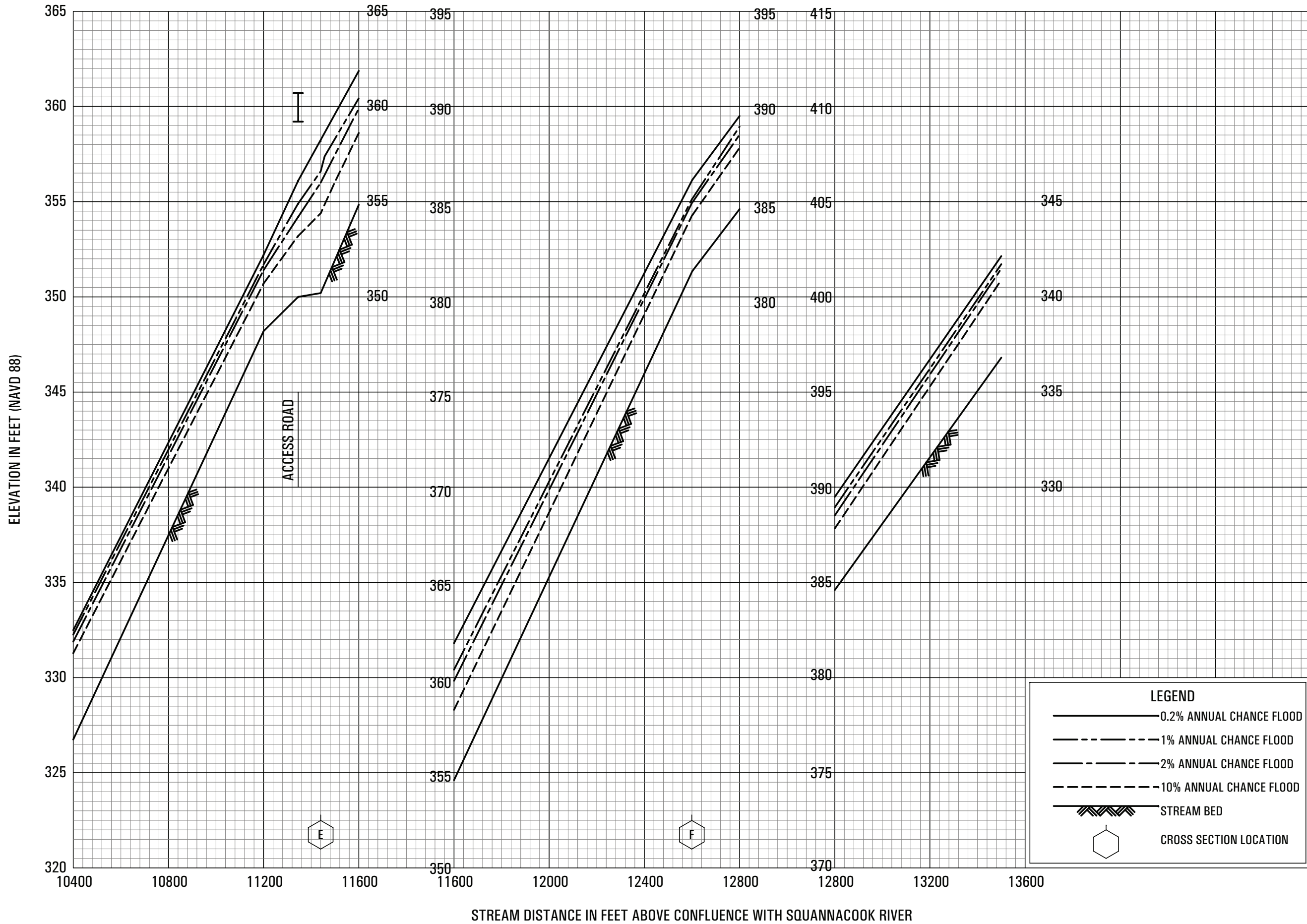


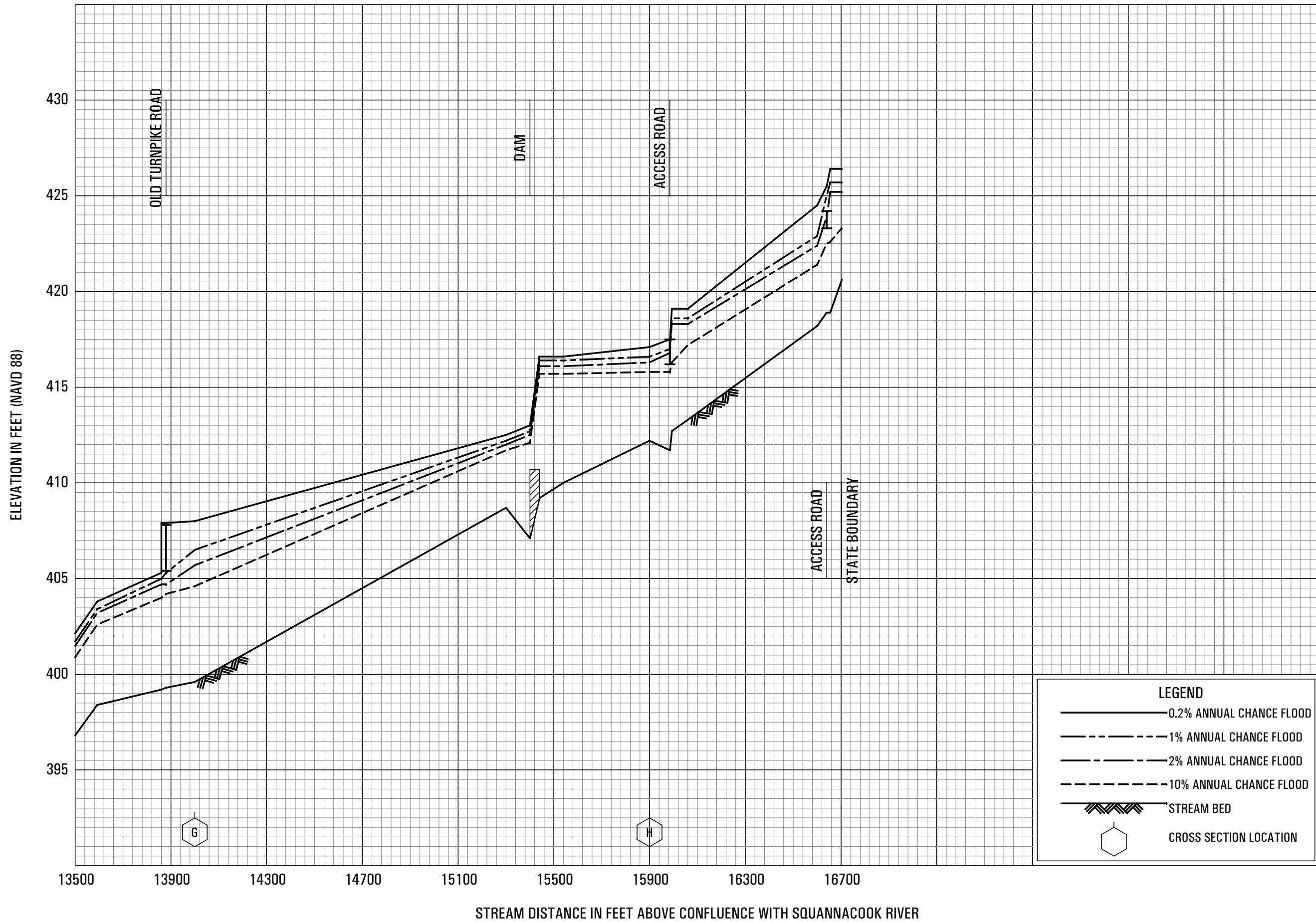
**FLOOD PROFILES**

WALKER BROOK 2

FEDERAL EMERGENCY MANAGEMENT AGENCY  
**MIDDLESEX COUNTY, MA**  
 (ALL JURISDICTIONS)



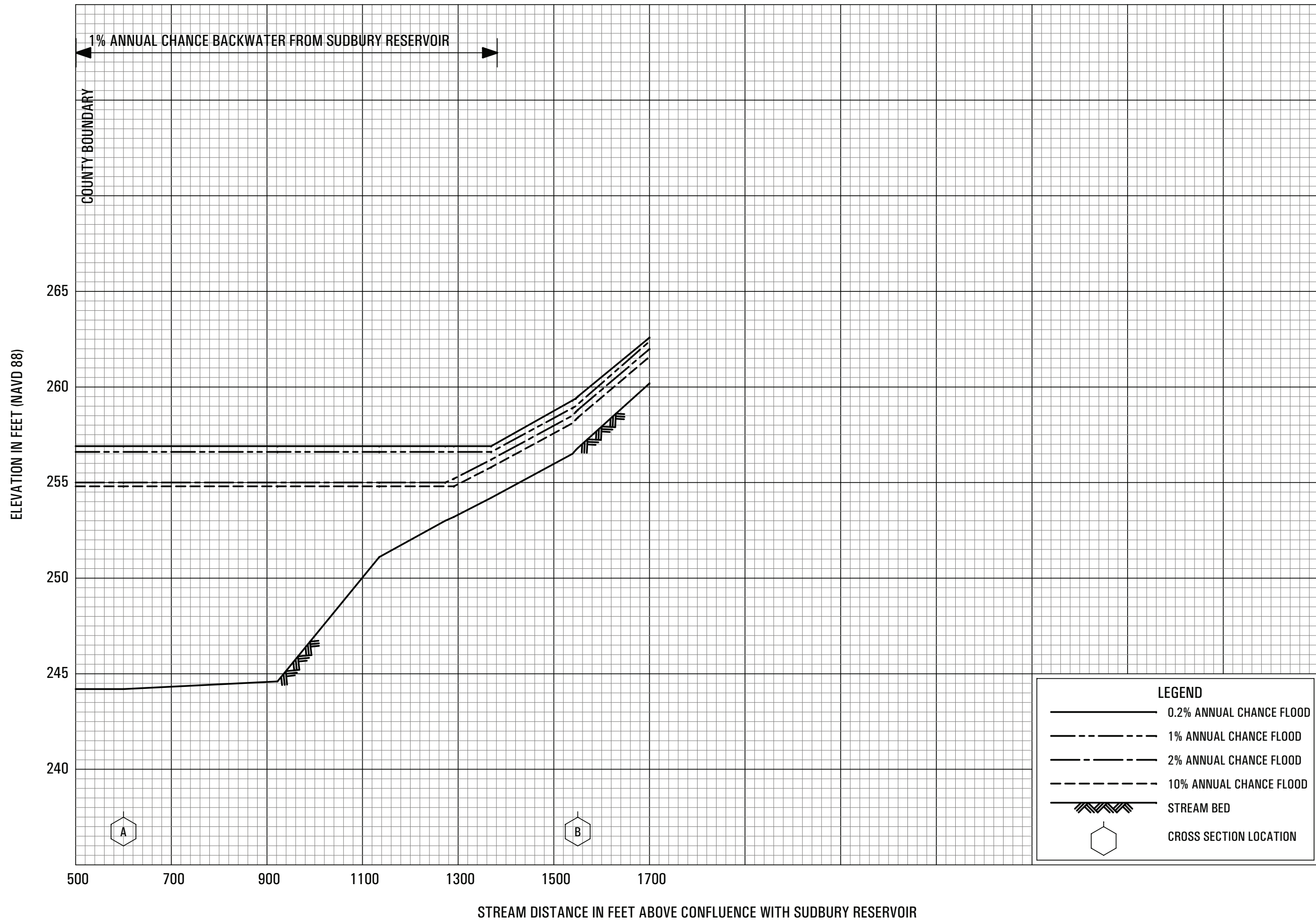




**FLOOD PROFILES**  
WALKER BROOK 2

FEDERAL EMERGENCY MANAGEMENT AGENCY  
MIDDLESEX COUNTY, MA  
(ALL JURISDICTIONS)

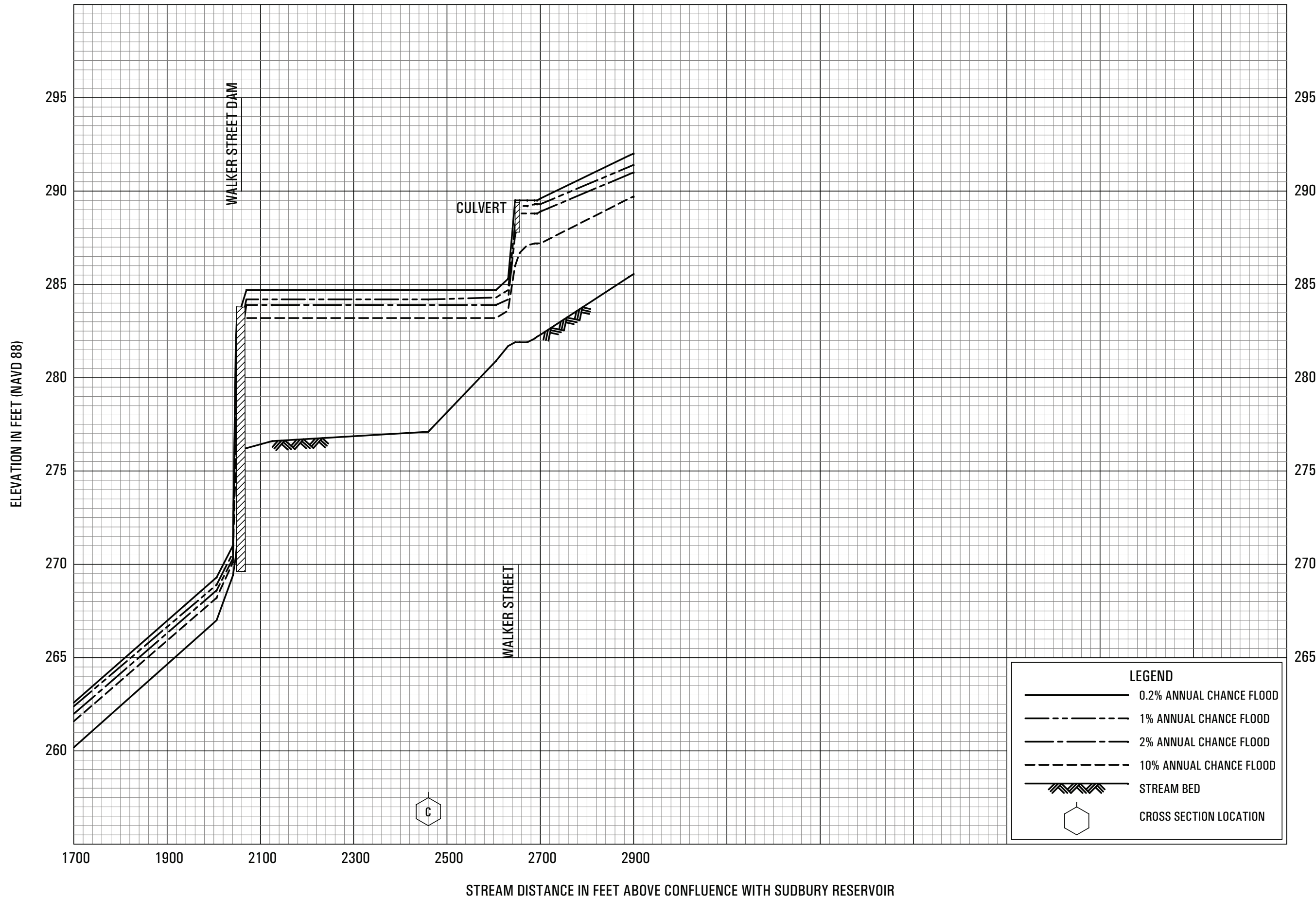




**FLOOD PROFILES**

**WALKER BROOK 3**

**FEDERAL EMERGENCY MANAGEMENT AGENCY  
MIDDLESEX COUNTY, MA  
(ALL JURISDICTIONS)**

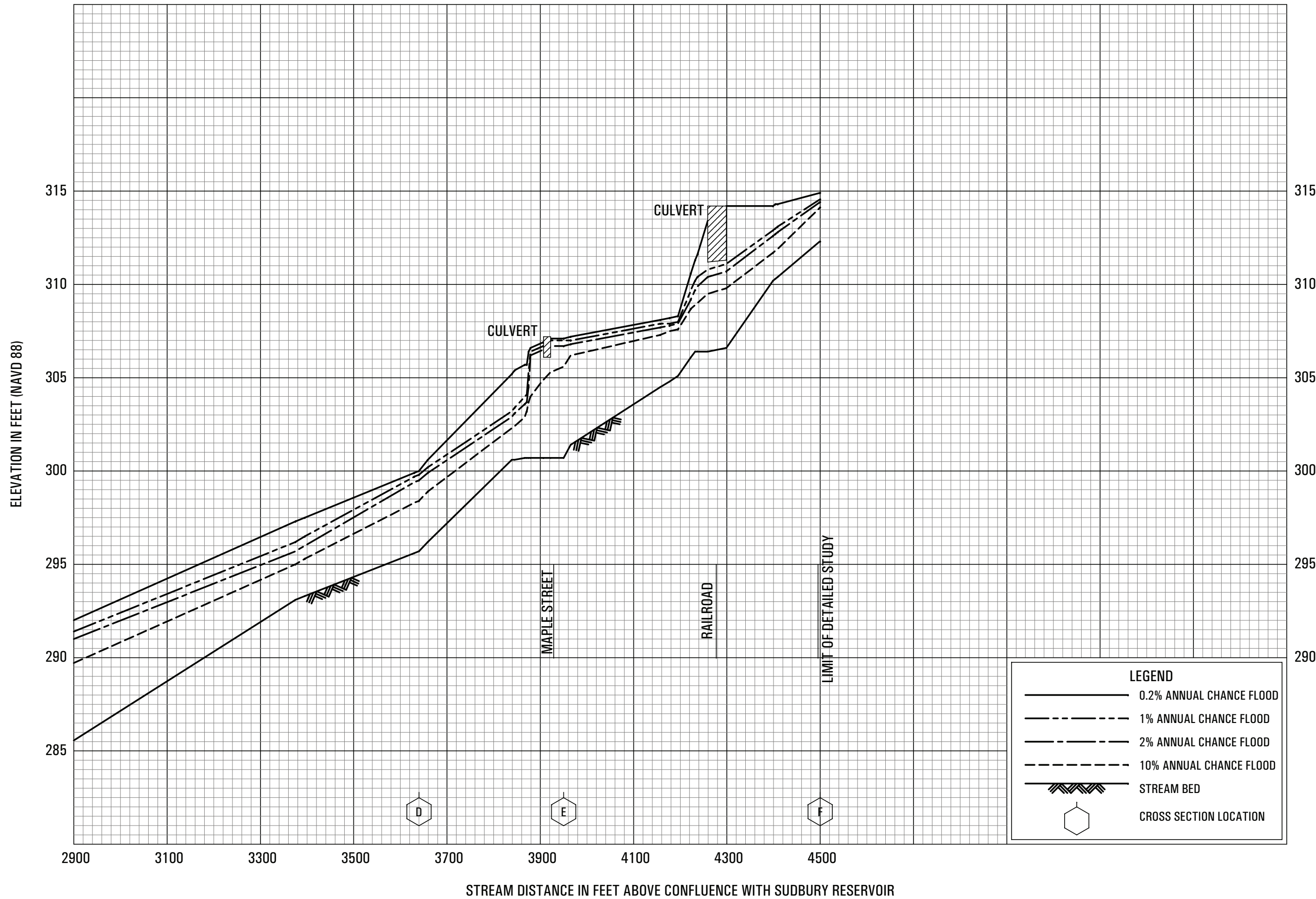


**FLOOD PROFILES**

**WALKER BROOK 3**

**FEDERAL EMERGENCY MANAGEMENT AGENCY  
MIDDLESEX COUNTY, MA  
(ALL JURISDICTIONS)**

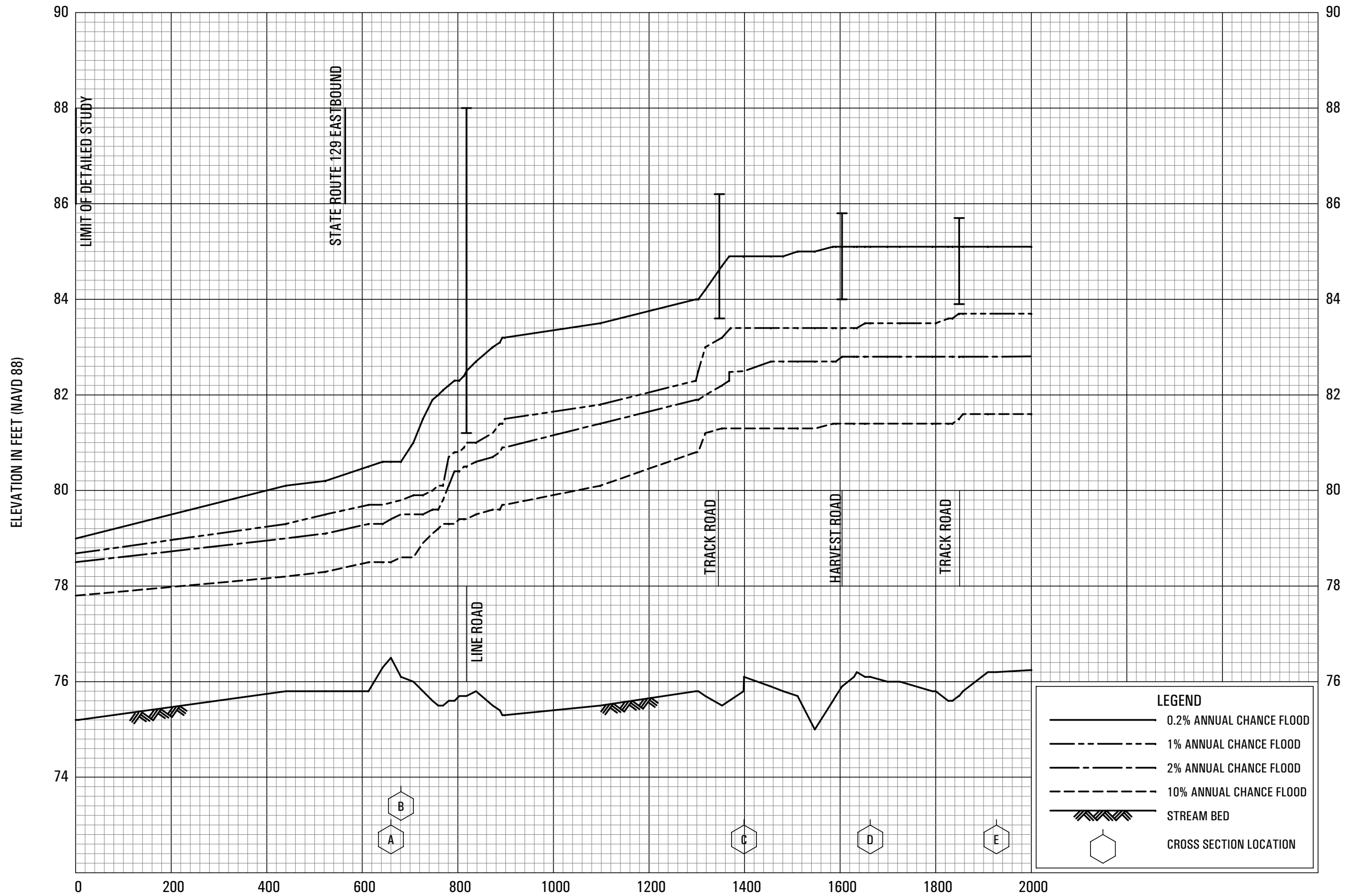
**580P**



**FLOOD PROFILES**

**WALKER BROOK 3**

**FEDERAL EMERGENCY MANAGEMENT AGENCY  
MIDDLESEX COUNTY, MA  
(ALL JURISDICTIONS)**



\*LIMIT OF DETAILED STUDY IS APPROXIMATELY 565 FEET DOWNSTREAM OF STATE ROUTE 129 EASTBOUND

FLOOD PROFILES

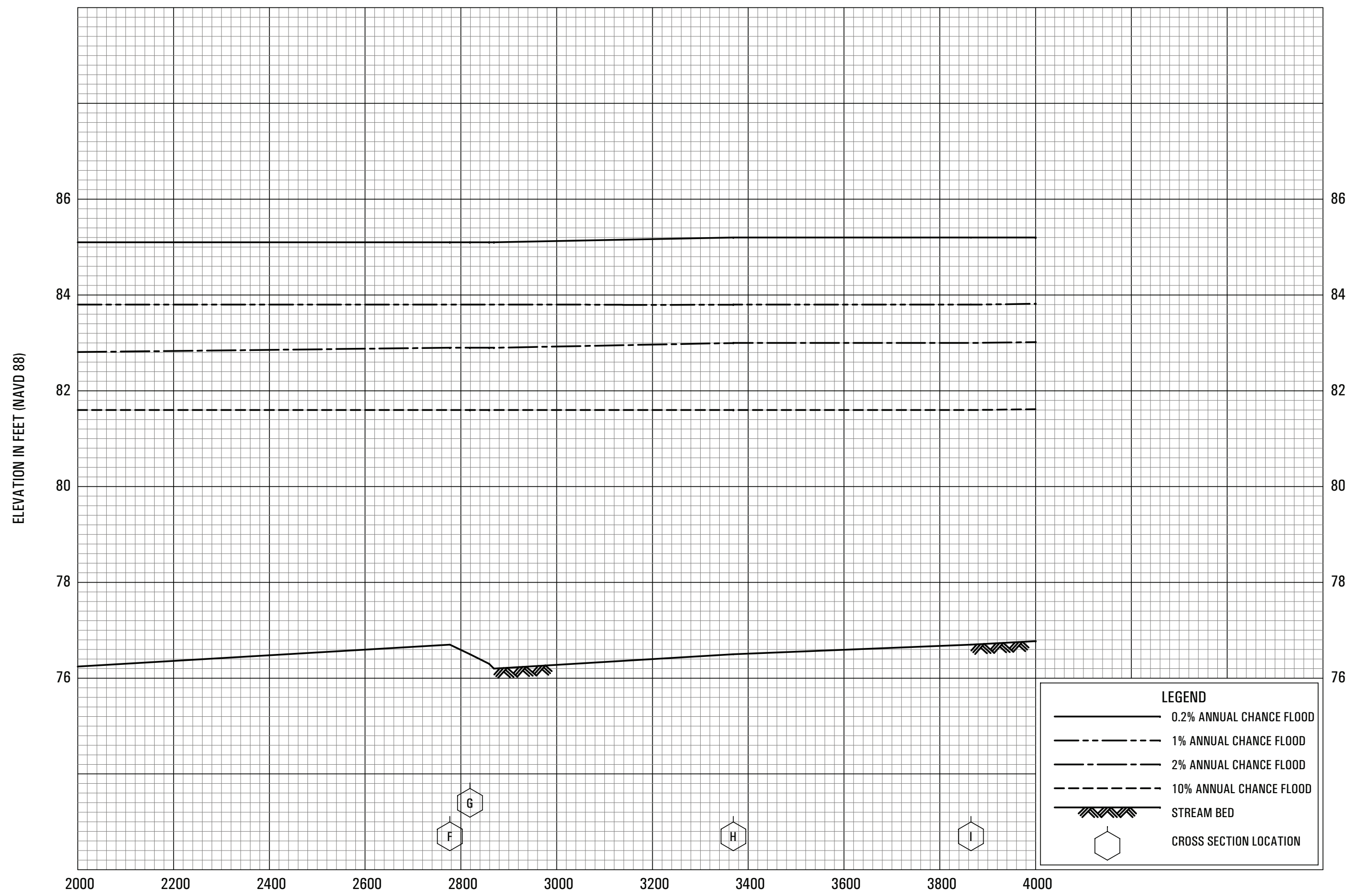
WALKERS BROOK

FEDERAL EMERGENCY MANAGEMENT AGENCY

MIDDLESEX COUNTY, MA

(ALL JURISDICTIONS)

582P

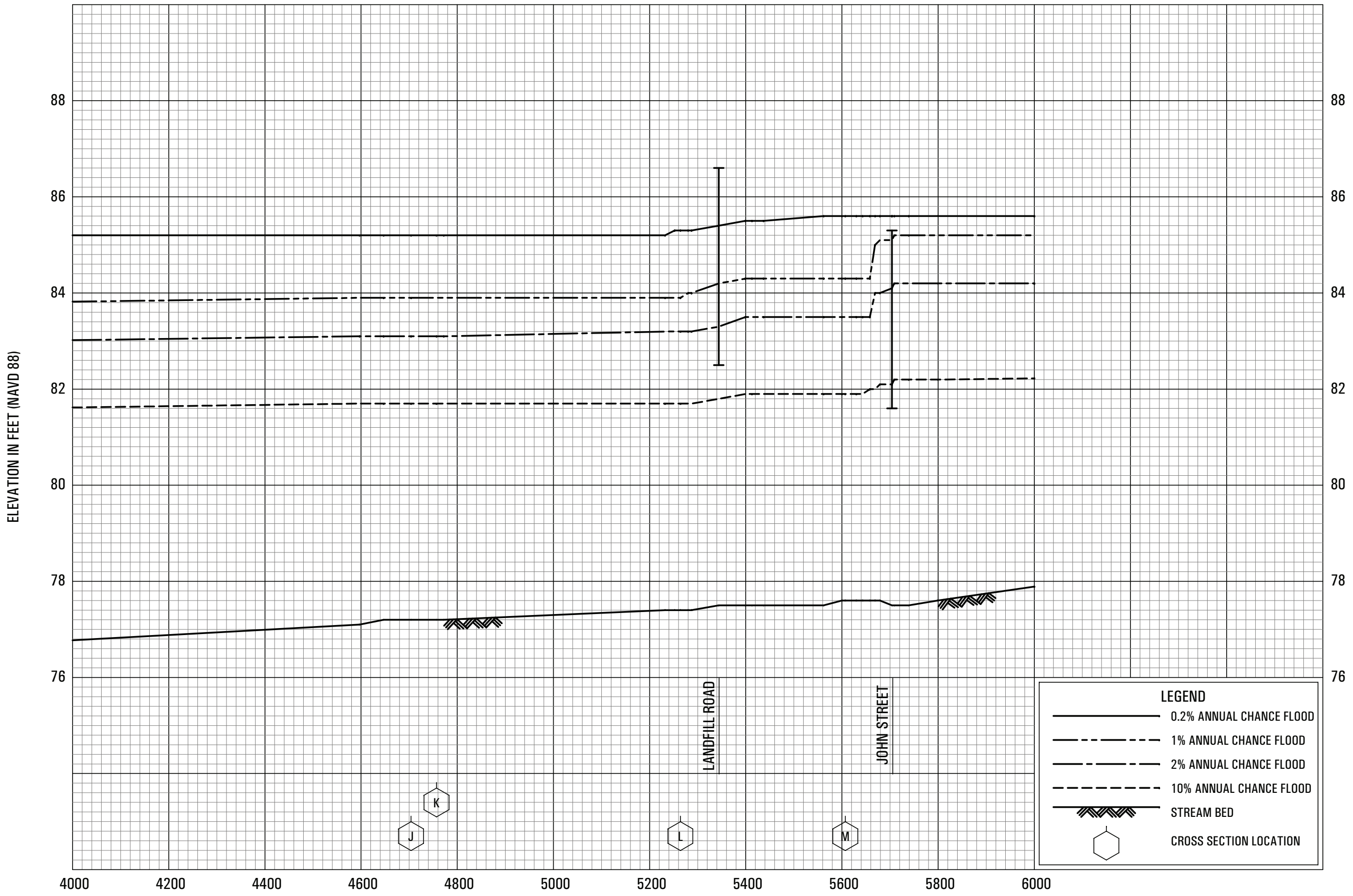


\*LIMIT OF DETAILED STUDY IS APPROXIMATELY 565 FEET DOWNSTREAM OF STATE ROUTE 129 EASTBOUND

FLOOD PROFILES  
WALKERS BROOK

FEDERAL EMERGENCY MANAGEMENT AGENCY  
MIDDLESEX COUNTY, MA  
(ALL JURISDICTIONS)

583P

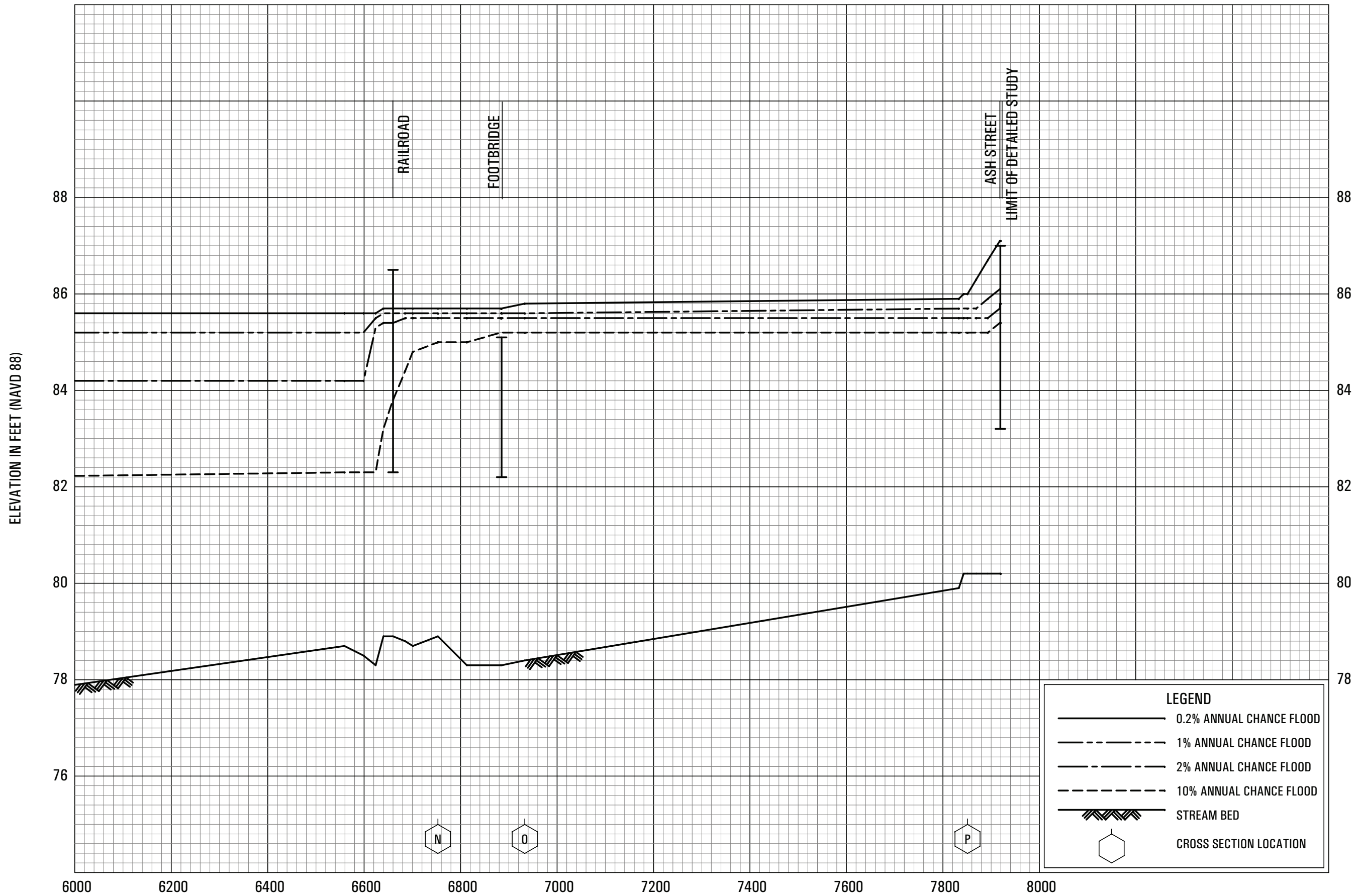


\*LIMIT OF DETAILED STUDY IS APPROXIMATELY 565 FEET DOWNSTREAM OF STATE ROUTE 129 EASTBOUND

FLOOD PROFILES  
WALKERS BROOK

FEDERAL EMERGENCY MANAGEMENT AGENCY  
MIDDLESEX COUNTY, MA  
(ALL JURISDICTIONS)

584P



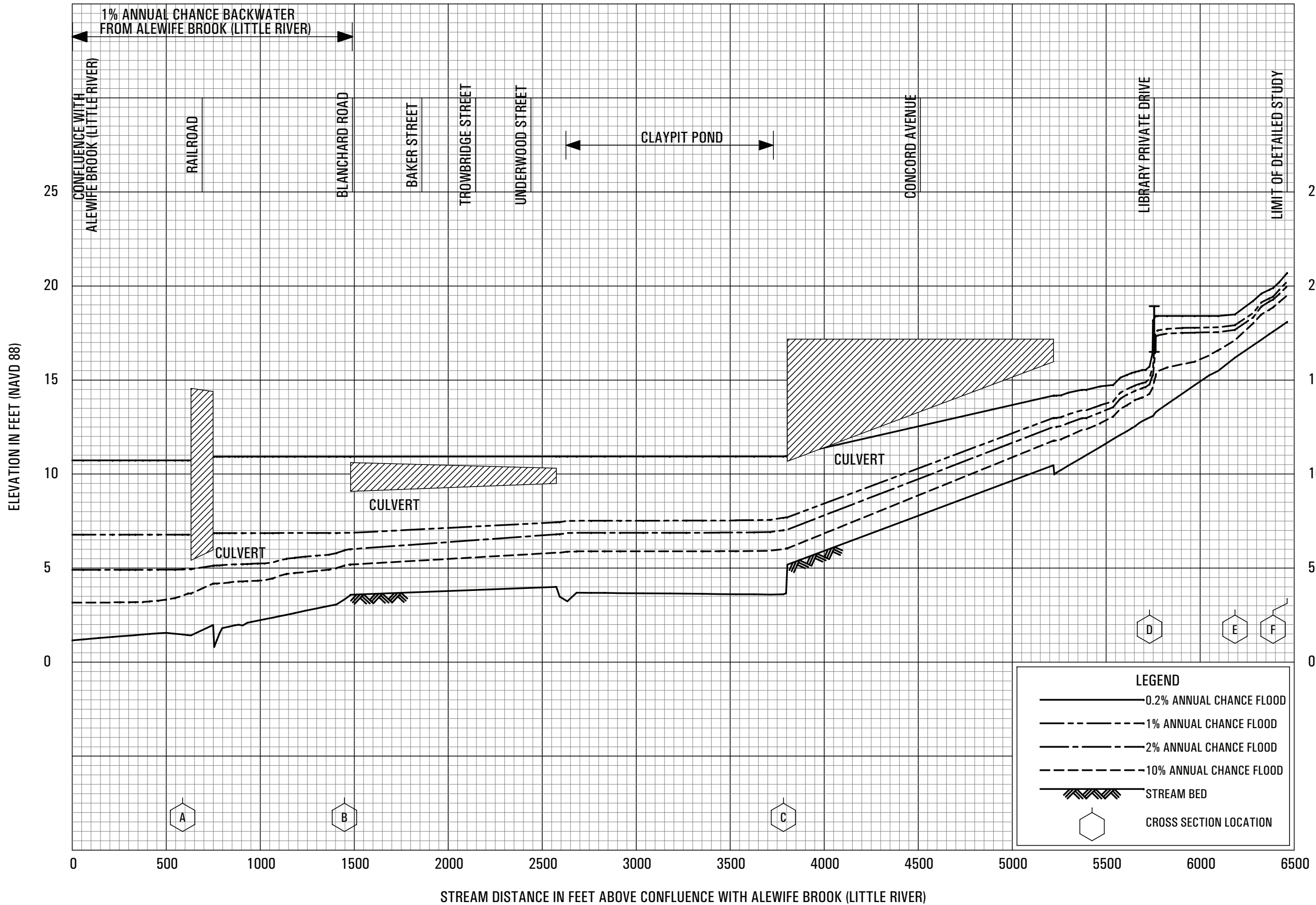
STREAM DISTANCE IN FEET ABOVE LIMIT OF DETAILED STUDY\*  
 \*LIMIT OF DETAILED STUDY IS APPROXIMATELY 565 FEET DOWNSTREAM OF STATE ROUTE 129 EASTBOUND

FLOOD PROFILES

WALKERS BROOK

FEDERAL EMERGENCY MANAGEMENT AGENCY  
 MIDDLESEX COUNTY, MA  
 (ALL JURISDICTIONS)

585P

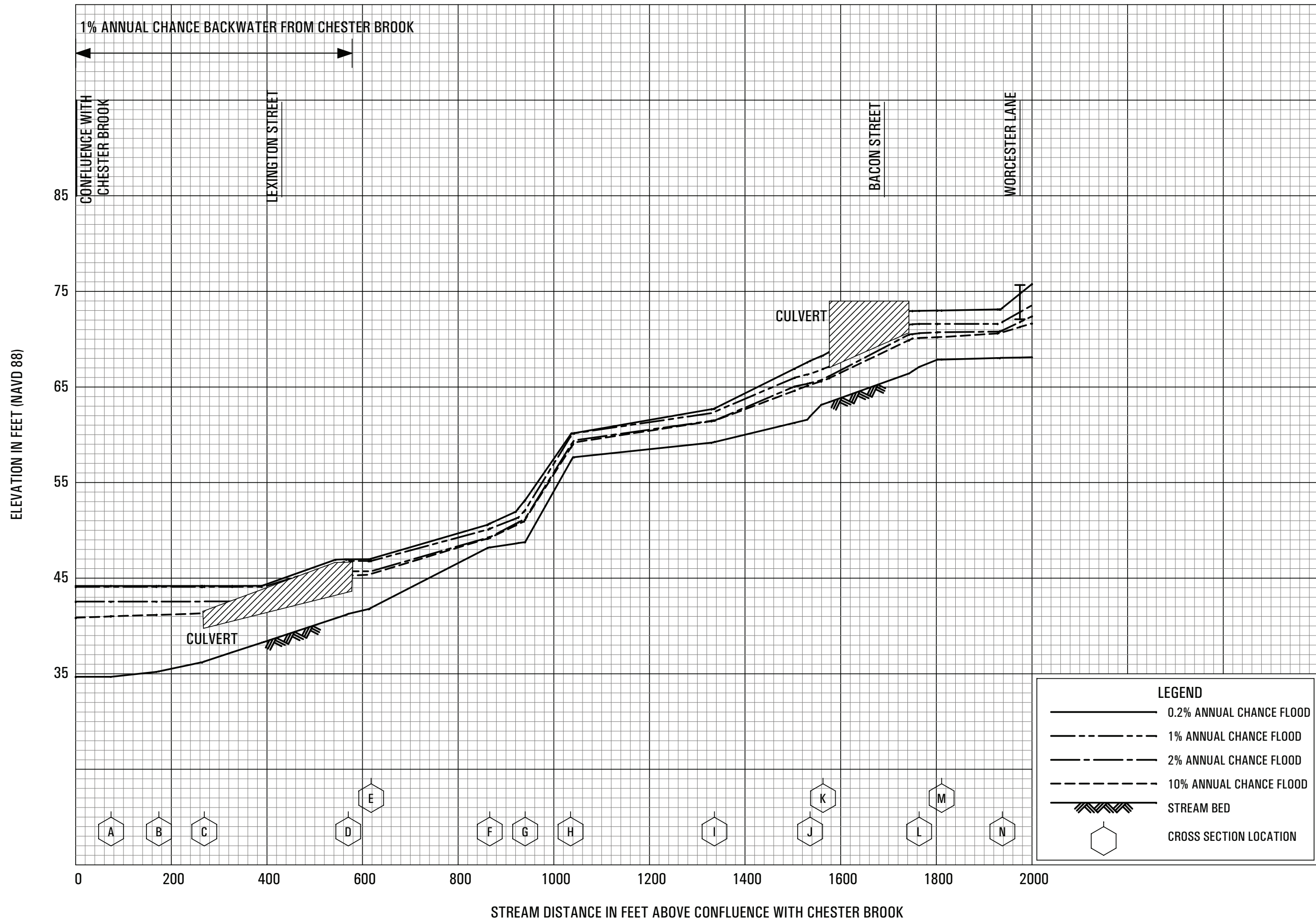


**FLOOD PROFILES**

**WELLINGTON BROOK**

**FEDERAL EMERGENCY MANAGEMENT AGENCY  
MIDDLESEX COUNTY, MA  
(ALL JURISDICTIONS)**

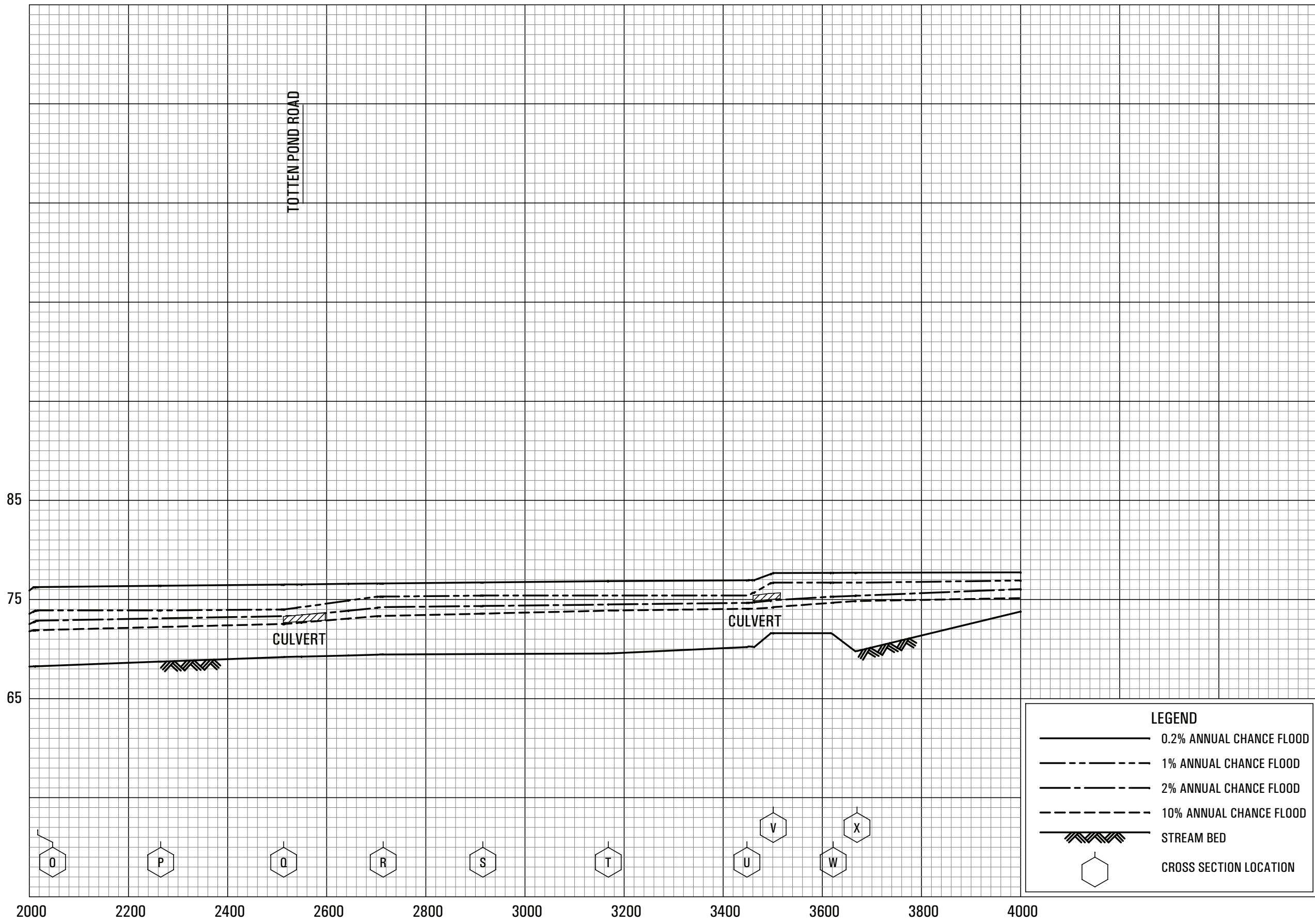




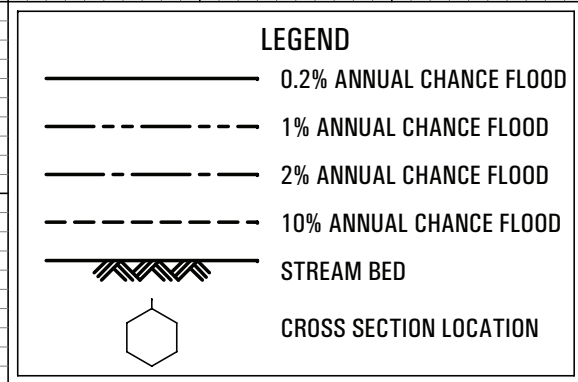
FLOOD PROFILES  
WEST CHESTER BROOK

FEDERAL EMERGENCY MANAGEMENT AGENCY  
MIDDLESEX COUNTY, MA  
(ALL JURISDICTIONS)

ELEVATION IN FEET (NAVD 88)



STREAM DISTANCE IN FEET ABOVE CONFLUENCE WITH CHESTER BROOK



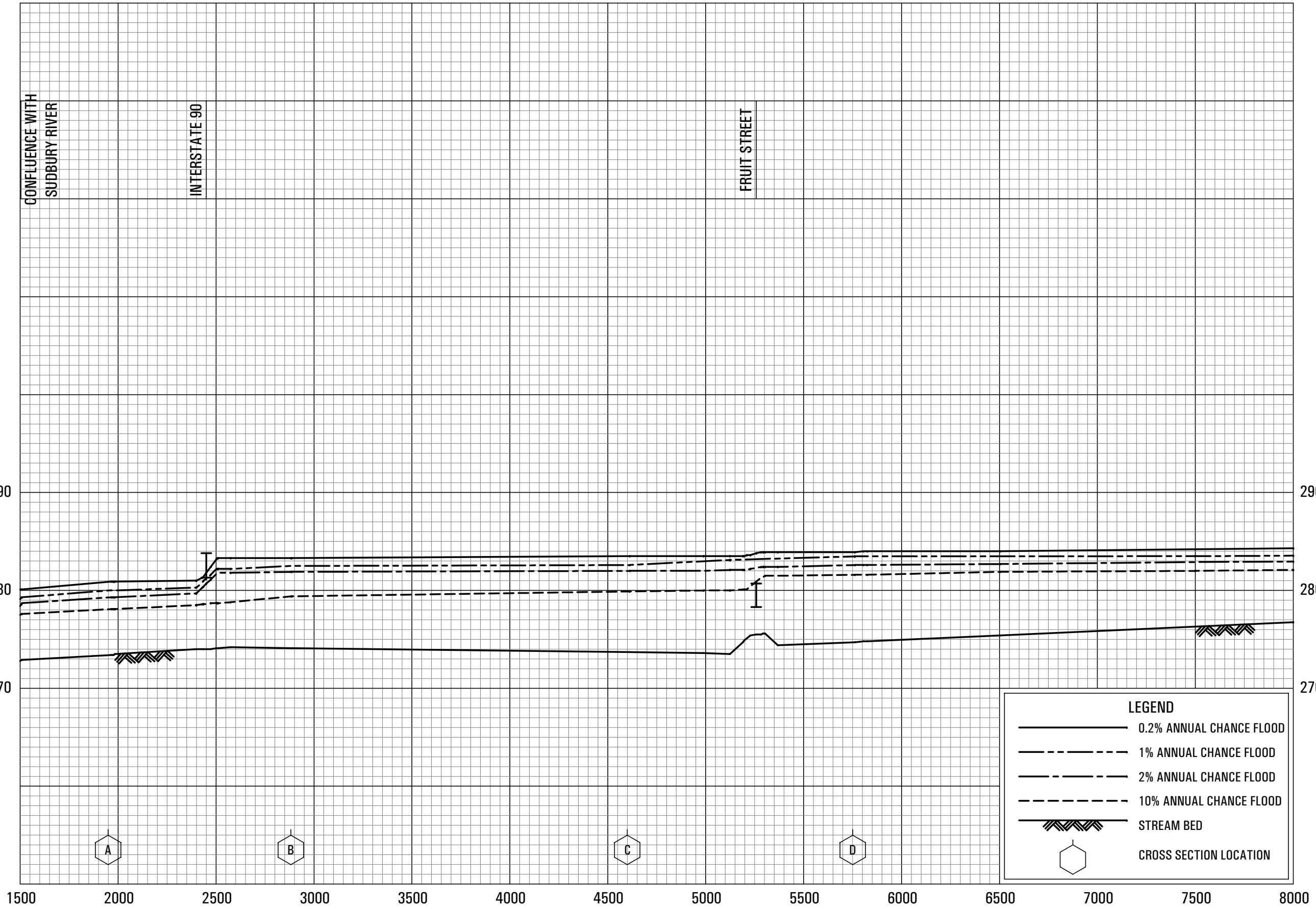
FEDERAL EMERGENCY MANAGEMENT AGENCY  
MIDDLESEX COUNTY, MA  
(ALL JURISDICTIONS)

FLOOD PROFILES  
WEST CHESTER BROOK

588P



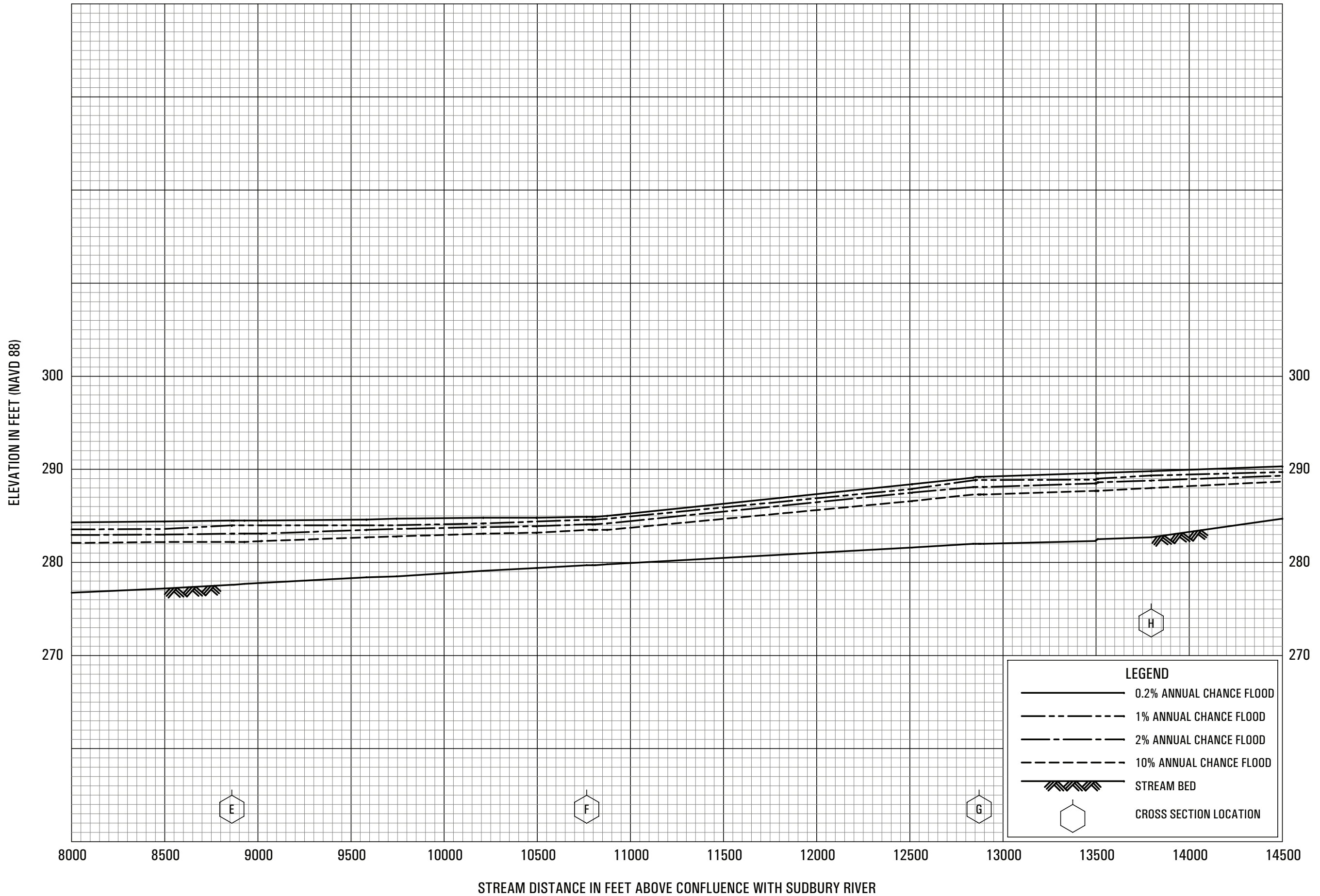
ELEVATION IN FEET (NAVD 88)



STREAM DISTANCE IN FEET ABOVE CONFLUENCE WITH SUDBURY RIVER

FLOOD PROFILES  
WHITEHALL BROOK

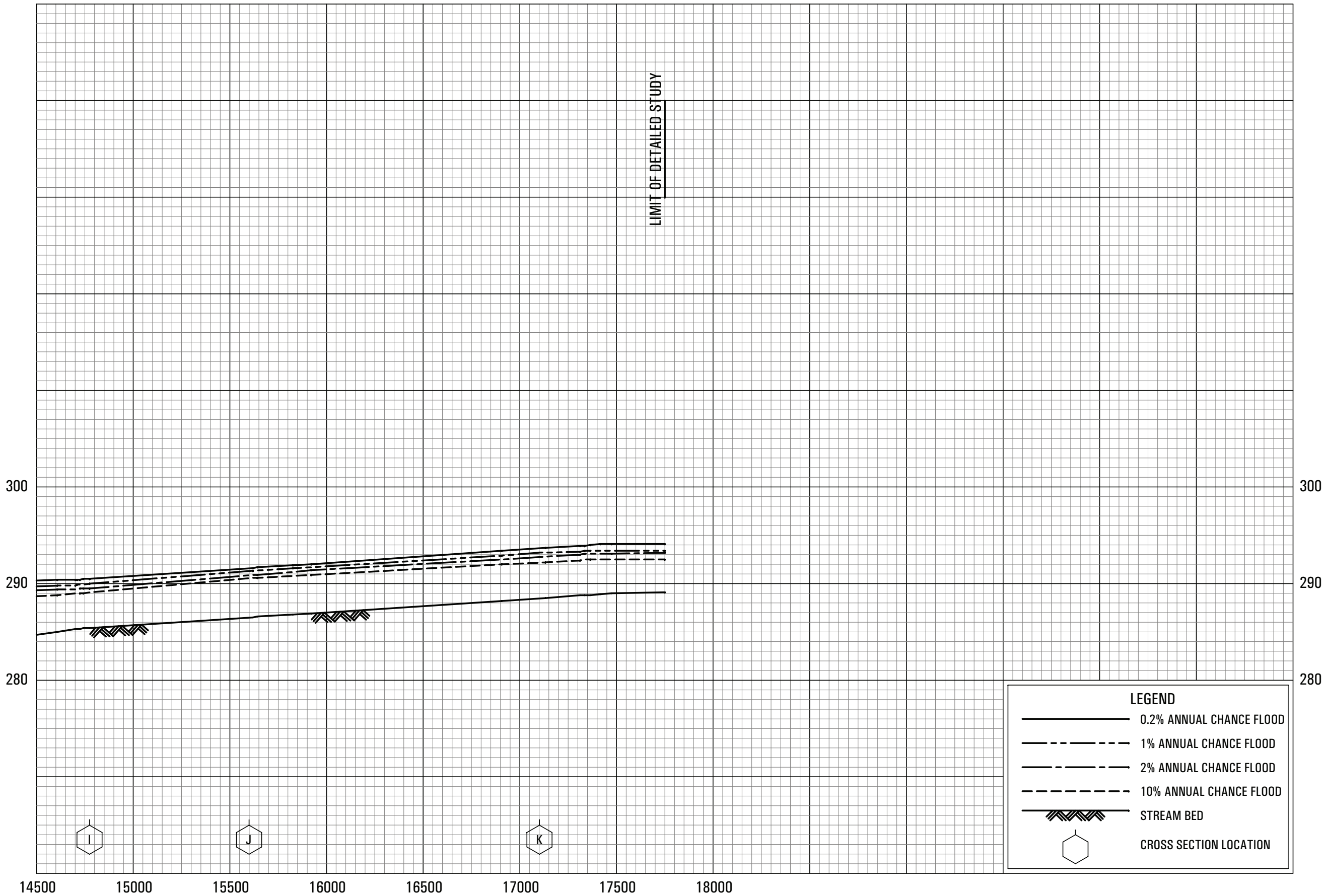
FEDERAL EMERGENCY MANAGEMENT AGENCY  
MIDDLESEX COUNTY, MA  
(ALL JURISDICTIONS)



**FLOOD PROFILES**  
**WHITEHALL BROOK**

FEDERAL EMERGENCY MANAGEMENT AGENCY  
**MIDDLESEX COUNTY, MA**  
 (ALL JURISDICTIONS)

ELEVATION IN FEET (NAVD 88)



FLOOD PROFILES

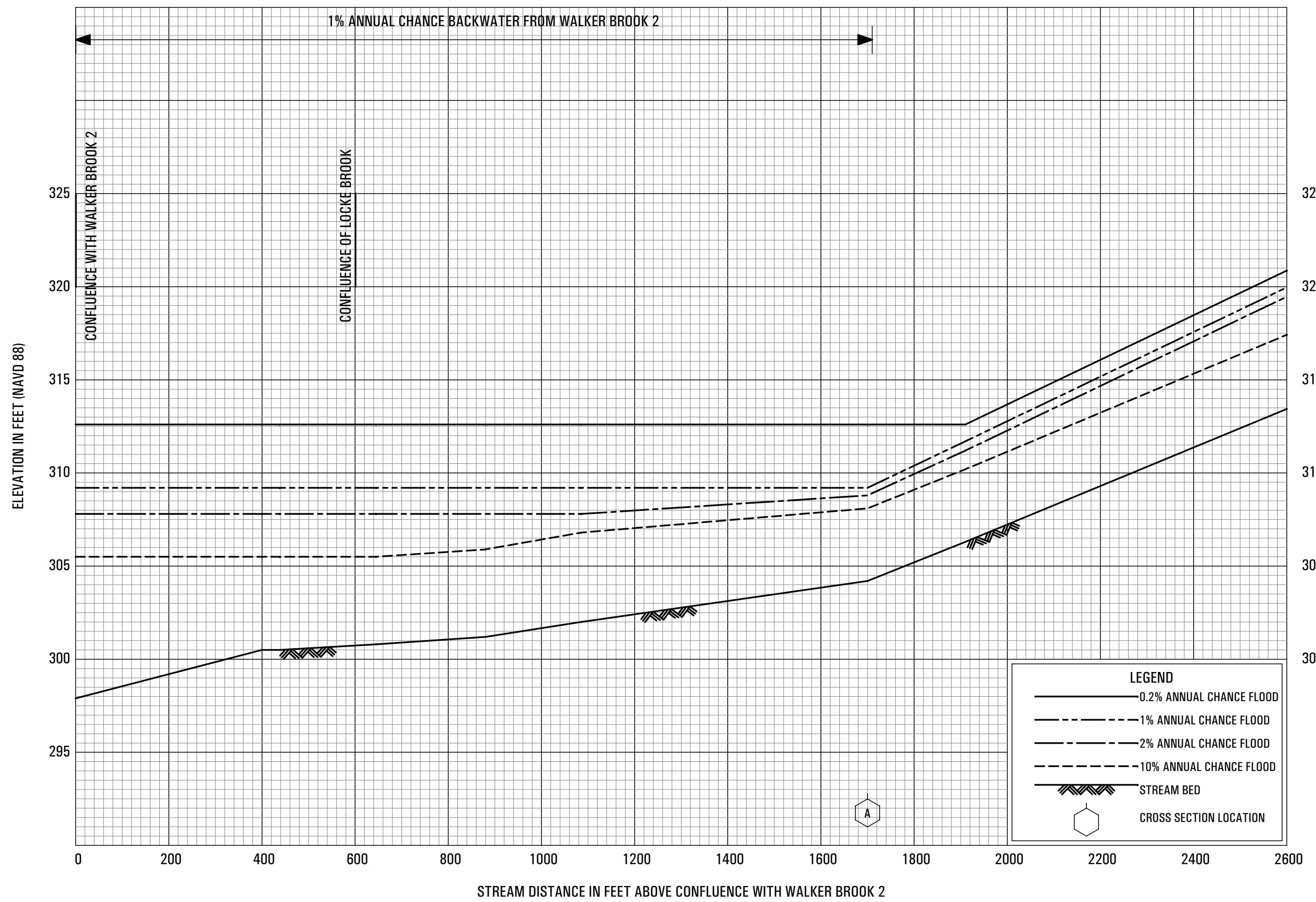
WHITEHALL BROOK

FEDERAL EMERGENCY MANAGEMENT AGENCY

MIDDLESEX COUNTY, MA

(ALL JURISDICTIONS)

592P

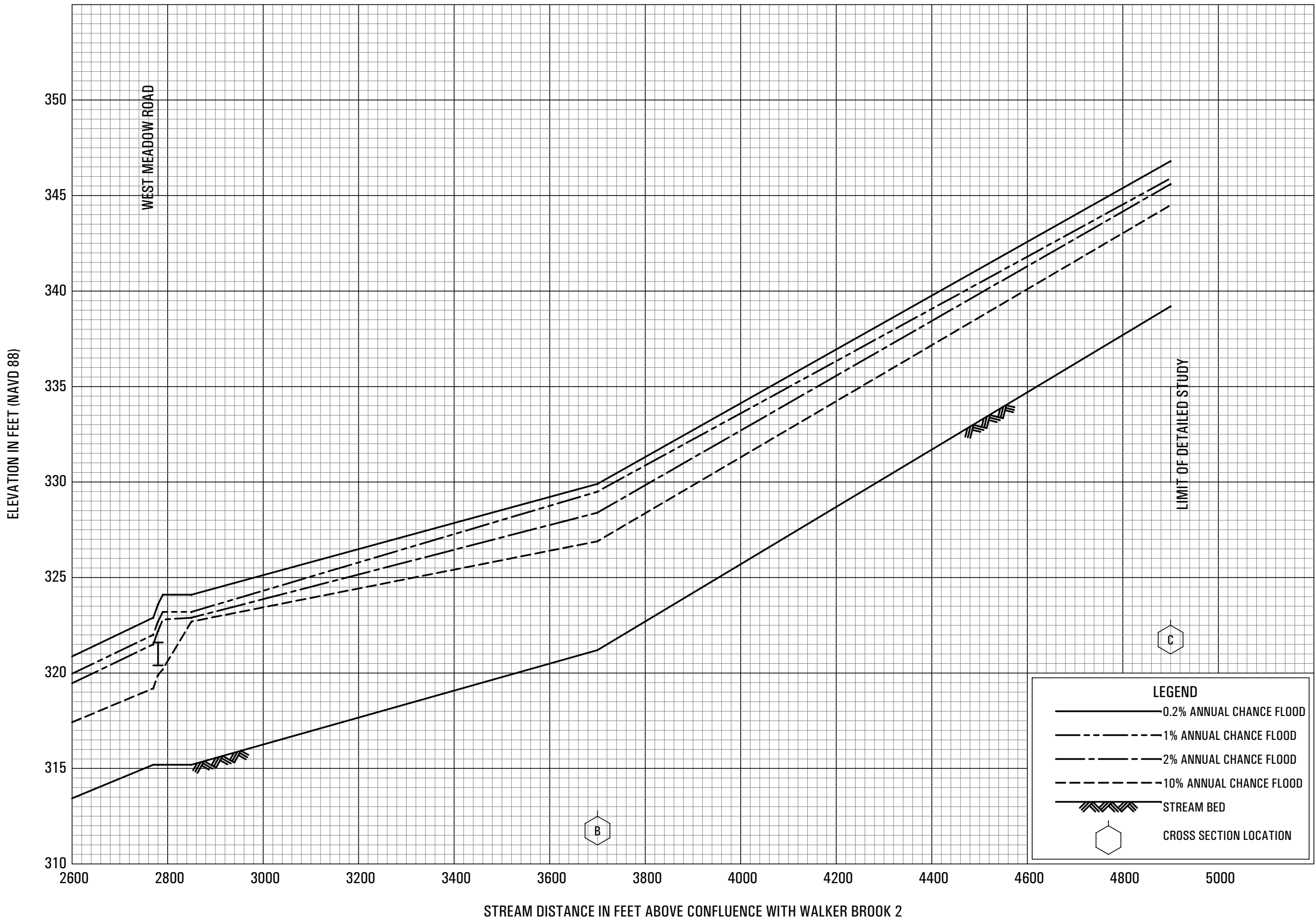


FLOOD PROFILES

WILLARD BROOK

FEDERAL EMERGENCY MANAGEMENT AGENCY

MIDDLESEX COUNTY, MA  
(ALL JURISDICTIONS)

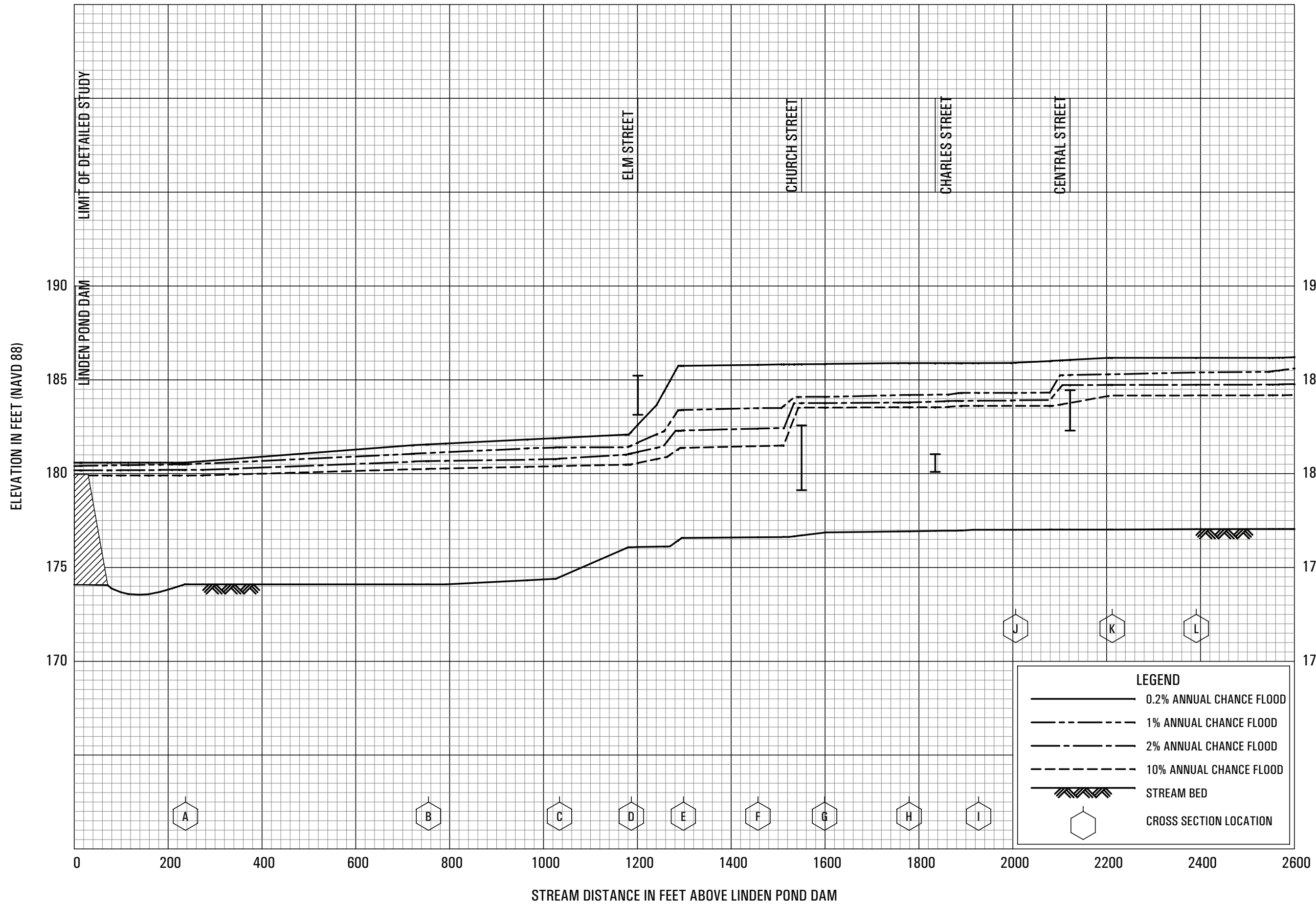


**FLOOD PROFILES**

**WILLARD BROOK**

**FEDERAL EMERGENCY MANAGEMENT AGENCY  
MIDDLESEX COUNTY, MA  
(ALL JURISDICTIONS)**





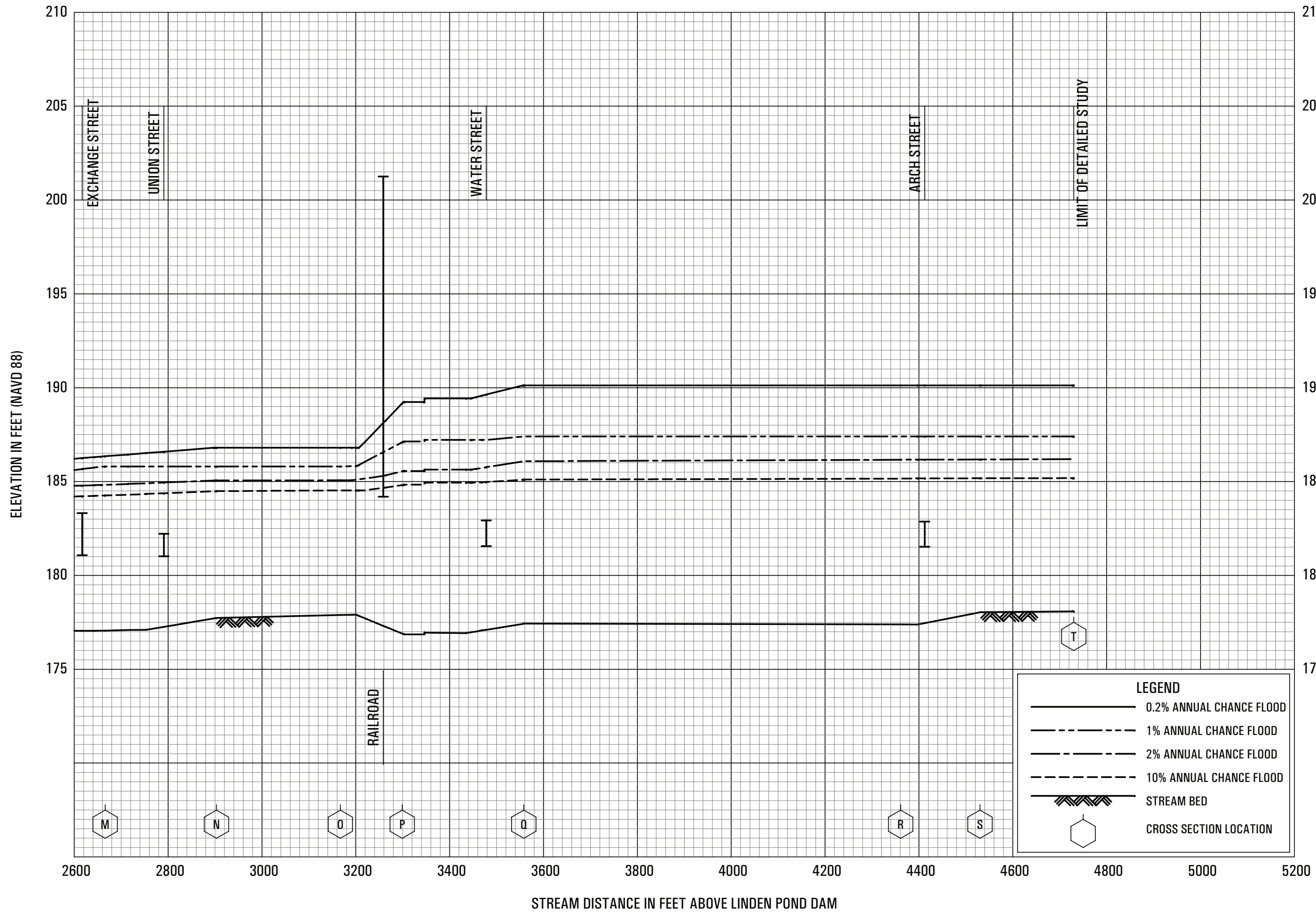
**FLOOD PROFILES**

WINTHROP CANAL

FEDERAL EMERGENCY MANAGEMENT AGENCY

MIDDLESEX COUNTY, MA

(ALL JURISDICTIONS)



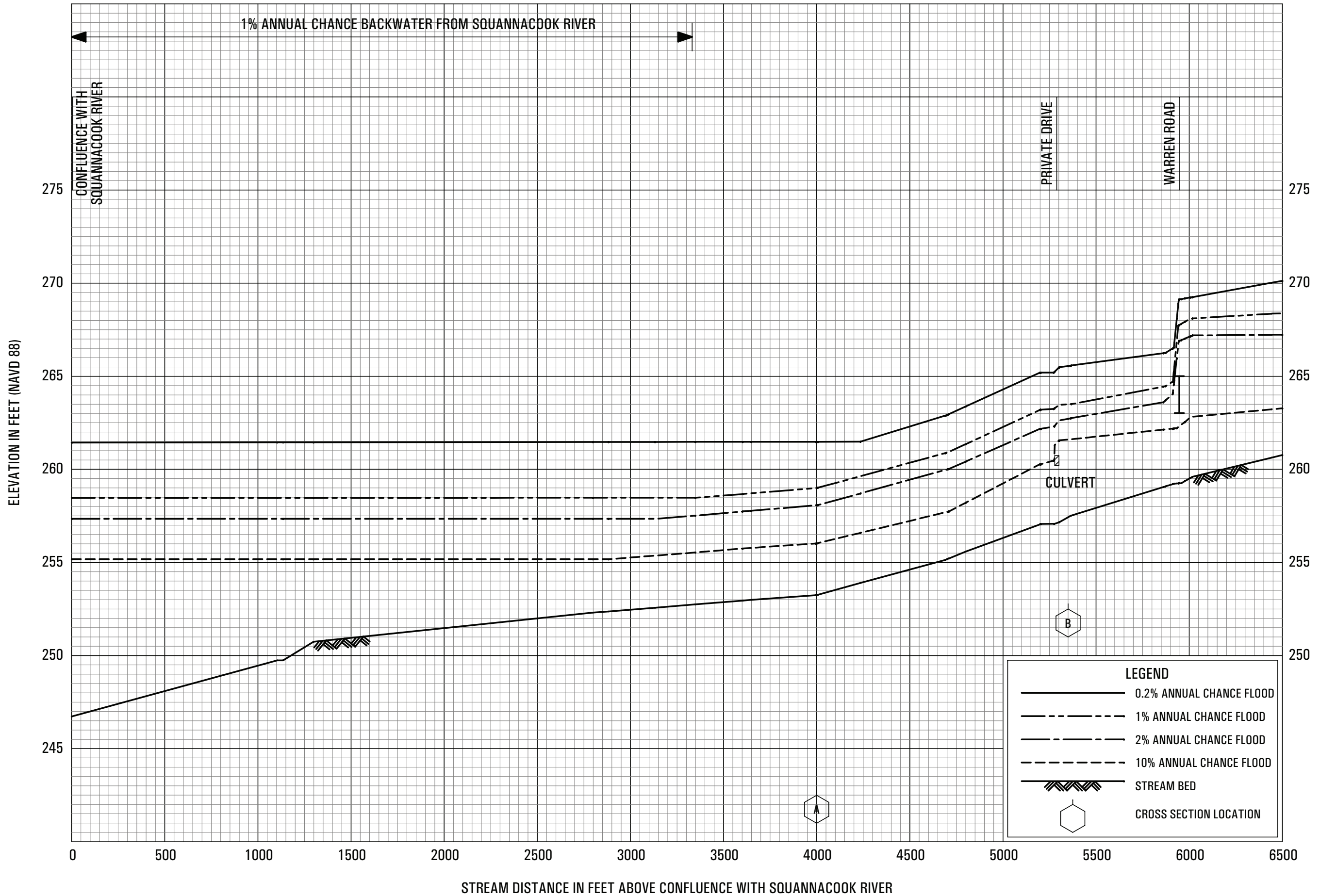
**FLOOD PROFILES**

WINTHROP CANAL

FEDERAL EMERGENCY MANAGEMENT AGENCY

MIDDLESEX COUNTY, MA

(ALL JURISDICTIONS)



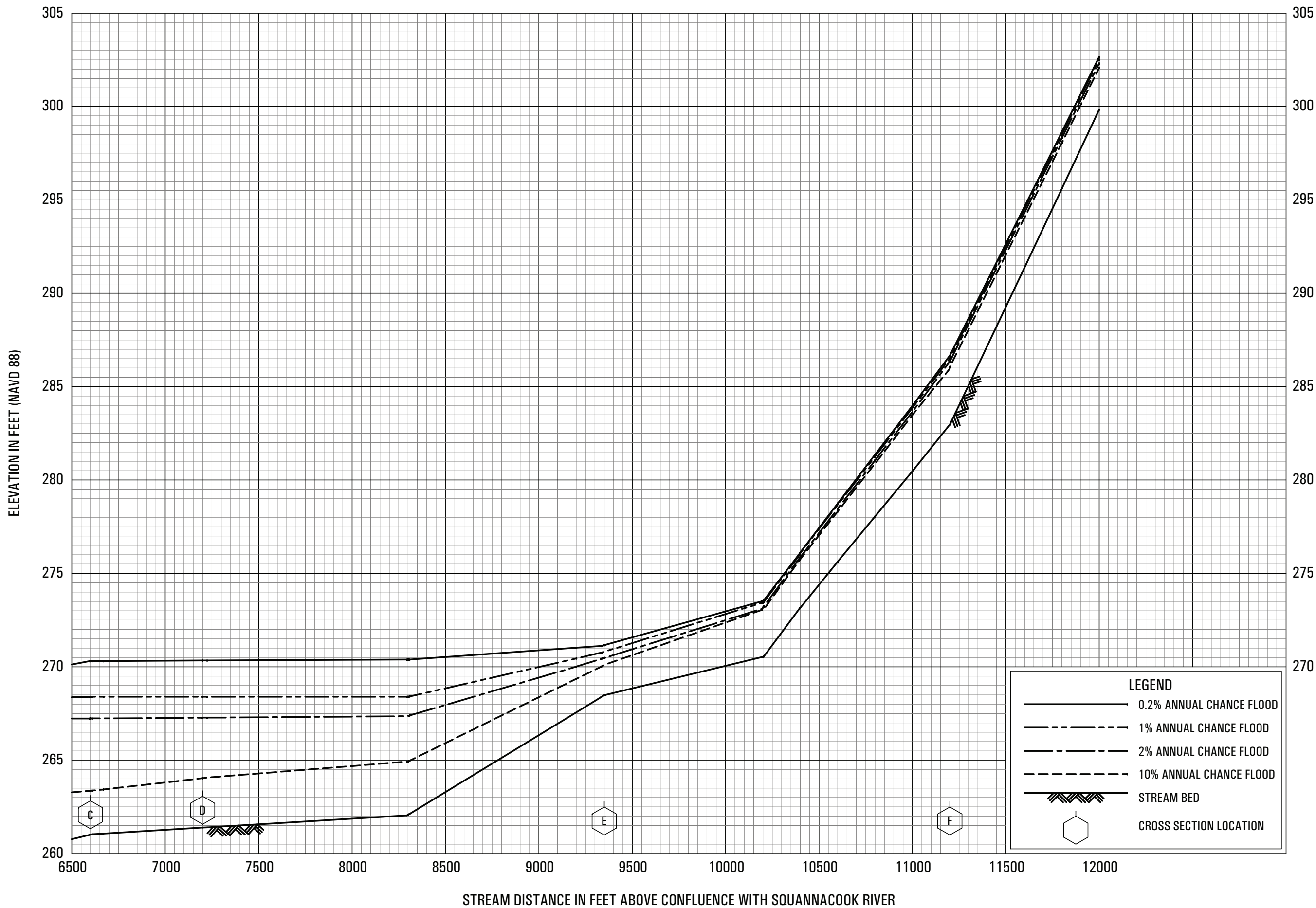
**FLOOD PROFILES**

**WITCH BROOK**

**FEDERAL EMERGENCY MANAGEMENT AGENCY**

**MIDDLESEX COUNTY, MA**

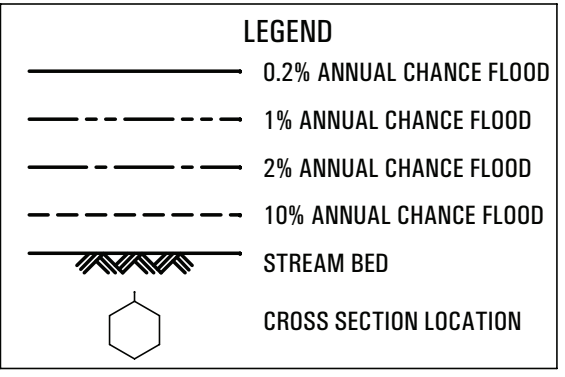
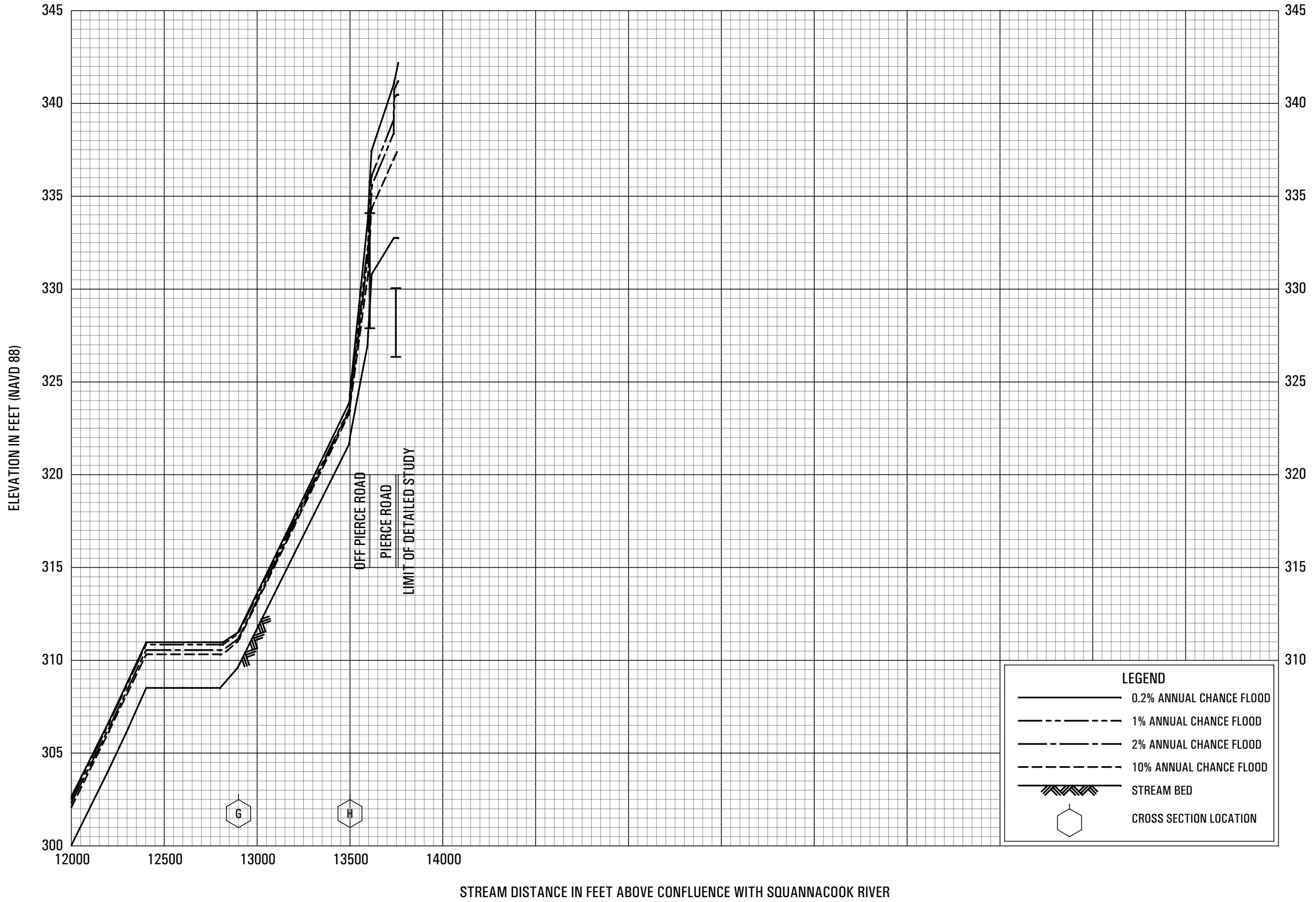
(ALL JURISDICTIONS)



FLOOD PROFILES

WITCH BROOK

FEDERAL EMERGENCY MANAGEMENT AGENCY  
 MIDDLESEX COUNTY, MA  
 (ALL JURISDICTIONS)



**FLOOD PROFILES**

WITCH BROOK

FEDERAL EMERGENCY MANAGEMENT AGENCY

MIDDLESEX COUNTY, MA

(ALL JURISDICTIONS)